

NOTICE!!

These documents have been scanned!

Do not place un-scanned documents beneath this notice!

Do not remove this notice from this file!

GPO Jacket No. 560-102
Print Order 61540
Rise Business Services, LLC
Job=AZ15 5/23/2019



Box Number= AZ15081



Claim Begin-End: AMC392937-AMC392958

1 Initial Receipt



AZ15081-8

AMC392436-AMC393518

United States Department of the Interior
Bureau of Land Management
 BUSINESS & SUPPORT SVCS DIV
 ONE N CENTRAL AVE SUITE 800
 PHOENIX, AZ 85004 -4427
 Phone: (602) 417-9200

Receipt

No:

1720812

Transaction #: 1777436

Date of Transaction: 06/09/2008

ENTERED INTO COMPUTER

CUSTOMER: MILROCK EXPLORATION CORP
 111 W 16TH AVE
 BRISTOL BAY BLDG 3RD FLR
 ANCHORAGE, AK 99501

JUN 18 2008 *PS*

LINE #	QTY	DESCRIPTION	REMARKS	UNIT PRICE	TOTAL
1	22.00	LOCATABLE MINERALS / MINING CLAIMS-NEW, UNADJUD, ONE OR MORE AUTH NOS / NEW MINING CLAIM LOCATION FEE \$30 (1993) CASES: AMC392937/\$30.00, AMC392938/\$30.00, AMC392939/\$30.00, AMC392940/\$30.00, AMC392941/\$30.00, AMC392942/\$30.00, AMC392943/\$30.00, AMC392944/\$30.00, AMC392945/\$30.00, AMC392946/\$30.00, AMC392947/\$30.00, AMC392948/\$30.00, AMC392949/\$30.00, AMC392950/\$30.00, AMC392951/\$30.00, AMC392952/\$30.00, AMC392953/\$30.00, AMC392954/\$30.00, AMC392955/\$30.00, AMC392956/\$30.00, AMC392957/\$30.00, AMC392958/\$30.00		- n/a -	660.00
2	22.00	LOCATABLE MINERALS / MINING CLAIMS-NEW, UNADJUD, ONE OR MORE AUTH NOS / NEW MINING CLAIM PROCESSING FEE \$15 (1930) CASES: AMC392937/\$15.00, AMC392938/\$15.00, AMC392939/\$15.00, AMC392940/\$15.00, AMC392941/\$15.00, AMC392942/\$15.00, AMC392943/\$15.00, AMC392944/\$15.00, AMC392945/\$15.00, AMC392946/\$15.00, AMC392947/\$15.00, AMC392948/\$15.00, AMC392949/\$15.00, AMC392950/\$15.00, AMC392951/\$15.00, AMC392952/\$15.00, AMC392953/\$15.00, AMC392954/\$15.00, AMC392955/\$15.00, AMC392956/\$15.00, AMC392957/\$15.00, AMC392958/\$15.00		- n/a -	330.00
3	22.00	LOCATABLE MINERALS / MINING CLAIMS-NEW, UNADJUD, ONE OR MORE AUTH NOS / NEW MINING CLM MAINT FEE \$125 (1993) CASES: AMC392937/\$125.00, AMC392938/\$125.00, AMC392939/\$125.00, AMC392940/\$125.00, AMC392941/\$125.00, AMC392942/\$125.00, AMC392943/\$125.00, AMC392944/\$125.00, AMC392945/\$125.00, AMC392946/\$125.00, AMC392947/\$125.00, AMC392948/\$125.00, AMC392949/\$125.00, AMC392950/\$125.00, AMC392951/\$125.00, AMC392952/\$125.00, AMC392953/\$125.00, AMC392954/\$125.00, AMC392955/\$125.00, AMC392956/\$125.00, AMC392957/\$125.00, AMC392958/\$125.00		- n/a -	2750.00
TOTAL:					\$3,740.00

PAYMENT INFORMATION

1	AMOUNT:	\$3,740.00	POSTMARKED:	N/A
	TYPE:	CHECK	RECEIVED:	06/09/2008
	CHECK NO:	20024		
	NAME:	MILROCK EXPLORATION CORP 111 W 16TH AVE BRISTOL BAY BLDG 3RD FLR ANCHORAGE AK 99501		

REMARKS

This receipt was generated by the automated BLM Collections and Billing System and is a paper representation of a portion of the official electronic record contained therein.

NOTICE!!

These documents have been scanned!

Do not place un-scanned documents beneath this notice!

Do not remove this notice from this file!

GPO Jacket No. 560-102
Print Order 61540
Rise Business Services, LLC
Job=AZ15 5/23/2019



Box Number= AZ15081



Claim Begin-End: AMC392937-AMC392958

2 Correspondence



AZ15081-8

AMC392436-AMC393518

**NO
DOCUMENTS
FOUND**

NO DOCUMENTS FOUND
NO DOCUMENTS FOUND

NOTICE!!

These documents have been scanned!

Do not place un-scanned documents beneath this notice!

Do not remove this notice from this file!

GPO Jacket No. 560-102
Print Order 61540
Rise Business Services, LLC
Job=AZ15 5/23/2019




Box Number= AZ15081



Claim Begin-End: AMC392937-AMC392958

3 Transfers



AZ15081-8

AMC392436-AMC393518

**NO
DOCUMENTS
FOUND**

NO DOCUMENTS FOUND
NO DOCUMENTS FOUND

NOTICE!!

These documents have been scanned!

Do not place un-scanned documents beneath this notice!

Do not remove this notice from this file!

GPO Jacket No. 560-102
Print Order 61540
Rise Business Services, LLC
Job=AZ15 5/23/2019




Box Number= AZ15081



Claim Begin-End: AMC392937-AMC392958

4 Annual Filings



AZ15081-8

AMC392436-AMC393518

RioTinto

Donna Fischer
Mineral Rights Specialist
Kennecott Exploration Company - Land Dept.
2640 West 1700 South
Salt Lake City, UT 84104
T: 801-204-3402 or 928/978-1372
E: donna.fischer@riotinto.com

391277
~~392937~~
399225
402097

402778
407112
435971

CERTIFIED MAIL, RETURN RECEIPT REQUESTED
7014 2120 0000 2747 5002

July 16, 2018

RECEIVED
BLM AZ STATE OFFICE
2018 JUL 23 P 2:45
PHOENIX, ARIZONA

Arizona State Office
Bureau of Land Management
One North Central Ave., Suite 800
Phoenix, AZ 85004-4427

RE: Arizona Affidavit of Payment of Claim Maintenance Fees and Notice of Intent to Hold 2018 - 2019 - Galiuro Project - GAL 23 et al, for a total of 540 claims

Gentlemen:

Enclosed for your further handling please find Kennecott Exploration Company's Affidavit as above referenced, and check which represents the payment for the 2018 - 2019 Claim Maintenance Fees for the above referenced claims owned by Kennecott Exploration Company.

Galiuro - Check # 80002011 in the amount of \$83,700.00 (540 claims x \$155).

Please return the original BLM date stamped document and receipt to Kennecott's new address as follows:

Kennecott Exploration Company
2640 West 1700 South
Salt Lake City, UT 84104
Attn: Land Department.

Telephone numbers for the Land Department are: Donna @ 928-978-1372 and Erik Best @ 801-363-5870. **As these are date sensitive documents, please do not hesitate to call if you find anything that requires further attention rather than returning them unprocessed.**

Sincerely,

KENNECOTT EXPLORATION COMPANY



Donna Fischer
Mineral Rights Specialist

Enclosures

#4218248

ENTERED
JUL 26 2018


Recording requested by and return to:
Kennecott Exploration Company – Land Dept.
2640 West 1700 South
Salt Lake City, UT 84104

**ARIZONA AFFIDAVIT OF CLAIM MAINTENANCE FEE PAYMENT AND NOTICE
OF INTENT TO HOLD UNPATENTED MINING CLAIM FOR SEPTEMBER 1, 2018
THROUGH SEPTEMBER 1, 2019**

THE UNDERSIGNED, on behalf of Kennecott Exploration Company (“KEC”), 2640 West 1700 South, Salt Lake City, UT 84104, acquainted with said matters, being first duly sworn, deposes and says that he is a citizen of the United States and more than eighteen years of age, and that pursuant to Ariz. Rev. Stat. § 27-208, 30 U.S.C § 28(f), 43 CFR 3830.21(d), and 43 CFR 3834.11(a)(2), One Hundred Fifty-Five Dollars (\$155.00) in maintenance fees were timely paid by or at the expense of KEC to the Bureau of Land Management (the “BLM”) for the assessment year ending at 12:01 A.M on September 1, 2019, for each of the unpatented mining claims further described on **Exhibit A** attached hereto and made a part hereof by this reference. Said fees were paid in lieu of the annual assessment work requirements and were paid for the claims described herein which are owned, worked, controlled or claimed by KEC for the valuable mineral contained therein, and it is the intent of KEC to hold and develop these unpatented mining claims for itself, the owner of the claims.

IN WITNESS WHEREOF, this instrument is executed as of the 16th day of July, 2018.


KENNECOTT EXPLORATION COMPANY

By 
Erik Best, Operating Officer

RECEIVED
BLM AZ STATE OFFICE
2018 JUL 23 P 2:45
PHOENIX, ARIZONA

STATE OF UTAH)
)
 :SS
)
COUNTY OF SALT LAKE)

On this 16th day of July, 2018, before me personally appeared Erik Best, who being by me duly sworn, did say that he is the Operating Officer of Kennecott Exploration Company, and that the foregoing instrument was signed by Erik Best on behalf of said company, by authority, and said company executed the same.



Michelle Lee Barndt

Michelle Lee Barndt, Notary Public, Utah
Salt Lake City, Utah
My Commission expires: April 16, 2019

RECEIVED
BLM AZ STATE OFFICE
2018 JUL 23 PM 2:45
PHOENIX, ARIZONA

Attached to and made a part of that certain 2018 - 2019 Arizona Affidavit of Payment of Claim Maintenance Fees and Notice of Intent to Hold Unpatented Mining Claims for the following group of unpatented lode mining claims in Graham and Pinal Counties, State of Arizona, further described as:

Exhibit A

Group Name: Galiuro GA and GAL groups (540)

Project: Galiuro

Total # of Claims: 540

Meridian: Gila and Salt River Meridian

BLM #	Name	Original Doc # Book & Page	Amended Doc # Book & Page	Township & Range	Section	#
AMC391277 ⁷	GAL 23	Graham: 2008-03413		T7S R19E	31	1
AMC391278	GAL 24	Graham: 2008-03414		T7S R19E	31	2
AMC391279	GAL 25	Graham: 2008-03415		T7S R19E	31	3
AMC391280	GAL 26	Graham: 2008-03416		T7S R19E	31	4
AMC391281	GAL 27	Graham: 2008-03417		T7S R19E T8S R19E	31 6	5
AMC391282	GAL 28	Graham: 2008-03418		T7S R19E T8S R19E	31 6	6
AMC391283	GAL 29	Graham: 2008-03419		T8S R19E	6	7
AMC391284	GAL 30	Graham: 2008-03420		T8S R19E	6	8
AMC391285	GAL 31	Graham: 2008-03421		T8S R19E	6	9
AMC391286	GAL 32	Graham: 2008-03422		T8S R19E	6	10
AMC391287	GAL 33	Graham: 2008-03423		T8S R19E	6	11
AMC391288 ⁷	GAL 34	Graham: 2008-03424		T8S R19E	6	12

Galiuro GAL 23 et al (540)
2018 - 2019 filing

RECEIVED
 BLM AZ STATE OFFICE
 2018 JUL 23 P 2:45
 PHOENIX, ARIZONA

AMC391289 7	GAL 35	Graham: 2008-03425		T8S R19E	6	13
AMC391290	GAL 36	Graham: 2008-03426		T8S R19E	6	14
AMC391291	GAL 37	Graham: 2008-03427		T8S R19E	6	15
AMC391292	GAL 38	Graham: 2008-03428		T8S R19E	6	16
AMC391293	GAL 39	Graham: 2008-03429		T8S R19E	6	17
AMC391294	GAL 40	Graham: 2008-03430		T8S R19E	6	18
AMC391295	GAL 41	Graham: 2008-03431		T8S R19E	6	19
AMC391296	GAL 42	Graham: 2008-03432		T8S R19E	6	20
AMC391297	GAL 43	Graham: 2008-03433		T8S R19E	6	21
AMC391298	GAL 44	Graham: 2008-03434		T8S R19E	6	22
AMC391299	GAL 45	Graham: 2008-03435		T8S R19E	6	23
AMC391300	GAL 46	Graham: 2008-03436		T8S R19E	6	24
AMC391301	GAL 47	Graham: 2008-03437		T8S R19E	7	25
AMC391302	GAL 48	Graham: 2008-03438		T8S R19E	7	26
AMC391303	GAL 49	Graham: 2008-03439		T8S R19E	7	27
AMC391304	GAL 50	Graham: 2008-03440		T8S R19E	7	28
AMC391305	GAL 51	Graham: 2008-03441		T8S R19E	7	29
AMC391306	GAL 52	Graham: 2008-03442		T8S R19E	7	30
AMC391307	GAL 53	Graham: 2008-03443		T8S R19E	7	31
AMC391308	GAL 54	Graham: 2008-03444		T8S R19E	7	32
AMC391309	GAL 55	Graham: 2008-03445		T8S R19E	7	33
AMC391310 101	GAL 56	Graham: 2008-03446		T8S R19E	7	34

RECEIVED
DLMAZ STATE OFFICE
PHOENIX, ARIZONA
2018 JUL 23 P 2:15

AMC391311	GAL 57	Graham: 2008-03447	T8S R19E	7	35
AMC391312	GAL 58	Graham: 2008-03448	T8S R19E	7	36
AMC391313	GAL 59	Graham: 2008-03449	T8S R19E	7	37
AMC391314	GAL 60	Graham: 2008-03450	T8S R19E	7	38
AMC391315	GAL 61	Graham: 2008-03451	T7S R19E	31, 32	39
AMC391316	GAL 62	Graham: 2008-03452	T7S R19E	31, 32	40
AMC391317	GAL 63	Graham: 2008-03453	T7S R19E T8S R19E	31, 32 6	41
AMC391318	GAL 64	Graham: 2008-03454	T8S R19E	6	42
AMC391319	GAL 65	Graham: 2008-03455	T8S R19E	6	43
AMC391320	GAL 66	Graham: 2008-03456	T8S R19E	6	44
AMC391321	GAL 67	Graham: 2008-03457	T8S R19E	6	45
AMC391322	GAL 68	Graham: 2008-03458	T8S R19E	6	46
AMC391323	GAL 69	Graham: 2008-03459	T8S R19E	6	47
AMC391324	GAL 70	Graham: 2008-03460	T8S R19E	6	48
AMC391325	GAL 71	Graham: 2008-03461	T8S R19E	6	49
AMC391326	GAL 72	Graham: 2008-03462	T8S R19E	6	50
AMC391327	GAL 73	Graham: 2008-03463	T8S R19E	7	51
AMC391328	GAL 74	Graham: 2008-03464	T8S R19E	7	52
AMC391329	GAL 75	Graham: 2008-03465	T8S R19E	7	53
AMC391330	GAL 76	Graham: 2008-03466	T8S R19E	7	54
AMC391331	GAL 77	Graham: 2008-03467	T8S R19E	7	55

RECEIVED
DLN AZ STATE OFFICE
2018 JUL 23 P 2:45
PHOENIX, ARIZONA

AMC391332 7	GAL 78	Graham: 2008-03468		T8S R19E	7	56
AMC391333	GAL 79	Graham: 2008-03469		T8S R19E	7	57
AMC391334	GAL 80	Graham: 2008-03470		T7S R19E T8S R19E	32 5, 6	58
AMC391335	GAL 81	Graham: 2008-03471		T7S R19E T8S R19E	32 5	59
AMC391336	GAL 82	Graham: 2008-03472		T8S R19E	5, 6	60
AMC391337	GAL 83	Graham: 2008-03473		T8S R19E	5	61
AMC391338	GAL 84	Graham: 2008-03474		T8S R19E	5, 6	62
AMC391339	GAL 85	Graham: 2008-03475		T8S R19E	5	63
AMC391340	GAL 86	Graham: 2008-03476		T8S R19E	5, 6	64
AMC391341	GAL 87	Graham: 2008-03477		T8S R19E	5	65
AMC391342	GAL 88	Graham: 2008-03478		T8S R19E	5, 6	66
AMC391343	GAL 89	Graham: 2008-03479		T8S R19E	5	67
AMC391344	GAL 90	Graham: 2008-03480		T8S R19E	5, 6	68
AMC391345	GAL 91	Graham: 2008-03481		T8S R19E	5	69
AMC391346	GAL 92	Graham: 2008-03482		T8S R19E	5, 6	70
AMC391347	GAL 93	Graham: 2008-03483		T8S R19E	5	71
AMC391348	GAL 94	Graham: 2008-03484		T8S R19E	5, 6	72
AMC391349	GAL 95	Graham: 2008-03485		T8S R19E	5	73
AMC391350	GAL 96	Graham: 2008-03486		T8S R19E	5, 6	74
AMC391351 1	GAL 97	Graham: 2008-03487		T8S R19E	5	75

RECEIVED
BLM AZ STATE OFFICE
2018 JUL 23 P 2:45
PHOENIX, ARIZONA

AMC391352 7	GAL 98	Graham: 2008-03488		T8S R19E	5, 6	76
AMC391353	GAL 99	Graham: 2008-03489		T8S R19E	5	77
AMC391354	GAL 100	Graham: 2008-03490		T8S R19E	7, 8	78
AMC391355	GAL 101	Graham: 2008-03491		T8S R19E	8	79
AMC391356	GAL 102	Graham: 2008-03492		T8S R19E	7, 8	80
AMC391357	GAL 103	Graham: 2008-03493		T8S R19E	8	81
AMC391358	GAL 104	Graham: 2008-03494		T8S R19E	7, 8	82
AMC391359	GAL 105	Graham: 2008-03495		T8S R19E	8	83
AMC391360	GAL 106	Graham: 2008-03496		T8S R19E	7, 8	84
AMC391361	GAL 107	Graham: 2008-03497		T8S R19E	8	85
AMC391362	GAL 108	Graham: 2008-03498		T8S R19E	7, 8	86
AMC391363	GAL 109	Graham: 2008-03499		T8S R19E	8	87
AMC391364	GAL 110	Graham: 2008-03500		T8S R19E	7, 8	88
AMC391365	GAL 111	Graham: 2008-03501		T8S R19E	8	89
AMC391366	GAL 112	Graham: 2008-03502		T8S R19E	7, 8	90
AMC391367	GAL 113	Graham: 2008-03503		T8S R19E	8	91
AMC391368	GAL 114	Graham: 2008-03504		T7S R19E T8S R19E	32 5	92
AMC391369	GAL 115	Graham: 2008-03505		T7S R19E T8S R19E	32, 33 4, 5	93
AMC391370	GAL 116	Graham: 2008-03506		T8S R19E	5	94
AMC391371 ✓	GAL 117	Graham: 2008-03507		T8S R19E	4, 5	95

RECEIVED
BLM AZ STATE OFFICE
2018 JUL 23 P 2:15
PHOENIX, ARIZONA

AMC391372 7	GAL 118	Graham: 2008-03508		T8S R19E	5	96
AMC391373	<u>GAL 119</u>	Graham: 2008-03509		T8S R19E	4, 5	97
AMC391374	<u>GAL 126</u>	Graham: 2008-03516		T8S R19E	5	98
AMC391375	GAL 120	Graham: 2008-03510		T8S R19E	5	99
AMC391376	GAL 121	Graham: 2008-03511		T8S R19E	4, 5	100
AMC391377	GAL 122	Graham: 2008-03512		T8S R19E	5	101
AMC391378	GAL 123	Graham: 2008-03513		T8S R19E	4, 5	102
AMC391379	GAL 124	Graham: 2008-03514		T8S R19E	5	103
AMC391380	<u>GAL 125</u>	Graham: 2008-03515		T8S R19E	4, 5	104
AMC391381	GAL 127	Graham: 2008-03517		T8S R19E	4, 5	105
AMC391382	GAL 128	Graham: 2008-03518		T8S R19E	5	106
AMC391383	GAL 129	Graham: 2008-03519		T8S R19E	4, 5	107
AMC391384	GAL 130	Graham: 2008-03520		T8S R19E	5	108
AMC391385	GAL 131	Graham: 2008-03521		T8S R19E	4, 5	109
AMC391386	GAL 132	Graham: 2008-03522		T8S R19E	5	110
AMC391387	GAL 133	Graham: 2008-03523		T8S R19E	4, 5	111
AMC391388	GAL 134	Graham: 2008-03524		T8S R19E	8	112
AMC391389	GAL 135	Graham: 2008-03525		T8S R19E	8	113
AMC391390	GAL 136	Graham: 2008-03526		T8S R19E	8	114
<u>AMC391391</u>]	<u>GAL 137</u>	Graham: 2008-03527	PHOENIX, ARIZONA	T8S R19E	8	115
AMC392937 <	GAL 1	Pinal: 2008-053718	2018 JUL 23 P 2:46	T7S R18E T8S R18E	36 1	116

RECEIVED
BLM AZ STATE OFFICE

AMC392938 7	GAL 2	Pinal: 2008-053719		T7S R18E T8S R18E	36 1	117
AMC392939	GAL 3	Pinal: 2008-053720		T8S R18E	1	118
AMC392940	GAL 4	Pinal: 2008-053721		T8S R18E	1	119
AMC392941	GAL 5	Pinal: 2008-053722		T8S R18E	1	120
AMC392942	GAL 6	Pinal: 2008-053723		T8S R18E	1	121
AMC392943	GAL 7	Pinal: 2008-053724		T8S R18E	1	122
AMC392944	GAL 8	Pinal: 2008-053725		T8S R18E	1	123
AMC392945	GAL 9	Pinal: 2008-053726		T8S R18E	1	124
AMC392946	GAL 10	Pinal: 2008-053727		T8S R18E	1	125
AMC392947	GAL 11	Pinal: 2008-053728		T8S R18E	1	126
AMC392948	GAL 12	Pinal: 2008-053729		T8S R18E	1	127
AMC392949	GAL 13	Pinal: 2008-053730		T8S R18E	1	128
AMC392950	GAL 14	Pinal: 2008-053731		T8S R18E	1	129
AMC392951	GAL 15	Pinal: 2008-053732		T8S R18E	1	130
AMC392952	GAL 16	Pinal: 2008-053733		T8S R18E	1	131
AMC392953	GAL 17	Pinal: 2008-053734		T8S R18E	1	132
AMC392954	GAL 18	Pinal: 2008-053735		T8S R18E	1	133
AMC392955	GAL 19	Pinal: 2008-053736		T8S R18E	12	134
AMC392956	GAL 20	Pinal: 2008-053737		T8S R18E	12	135
AMC392957	GAL 21	Pinal: 2008-053738		T8S R18E	12	136
AMC392958 8	GAL 22	Pinal: 2008-053739		T8S R18E	12	137

RECEIVED
PLM AT STATE OFFICE
2019 JUL 23 P 2:45
PHOENIX, ARIZONA

AMC399225 7	GAL 138	Graham: 2010-00616	Graham: 2010-03437	T8S R19E	8	138
AMC399226	GAL 139	Graham: 2010-00617	Graham: 2010-03438	T8S R19E	8	139
AMC399227	GAL 140	Graham: 2010-00618	Graham: 2010-03439	T8S R19E	8	140
AMC399228	GAL 141	Graham: 2010-00619	Graham: 2010-03440	T8S R19E	8	141
AMC399229	GAL 142	Graham: 2010-00620	Graham: 2010-03441	T8S R19E	17, 8	142
AMC399230	GAL 143	Graham: 2010-00621	Graham: 2010-03442	T8S R19E	17	143
AMC399231	GAL 144	Graham: 2010-00622	Graham: 2010-03443	T8S R19E	4	144
AMC399232	GAL 145	Graham: 2010-00623	Graham: 2010-03444	T8S R19E	8, 9	145
AMC399233	GAL 146	Graham: 2010-00624	Graham: 2010-03445	T8S R19E	9	146
AMC399234	GAL 147	Graham: 2010-00625	Graham: 2010-03446	T8S R19E	8, 9	147
AMC399235	GAL 148	Graham: 2010-00626	Graham: 2010-03447	T8S R19E	9	148
AMC399236	GAL 149	Graham: 2010-00627	Graham: 2010-03448	T8S R19E	8, 9	149
AMC399237	GAL 150	Graham: 2010-00628	Graham: 2010-03449	T8S R19E	9	150
AMC399238	GAL 151	Graham: 2010-00629	Graham: 2010-03450	T8S R19E	8, 9	151
AMC399239	GAL 152	Graham: 2010-00630	Graham: 2010-03451	T8S R19E	9	152
AMC399240	GAL 153	Graham: 2010-00631	Graham: 2010-03452	T8S R19E	8, 9	153
AMC399241	GAL 154	Graham: 2010-00632	Graham: 2010-03453	T8S R19E	9	154
AMC399242	GAL 155	Graham: 2010-00633	Graham: 2010-03454	T8S R19E	8, 9	155
AMC399243	GAL 156	Graham: 2010-00634	Graham: 2010-03455	T8S R19E	9	156
AMC399244	GAL 157	Graham: 2010-00635	Graham: 2010-03456	T8S R19E	8, 9	157
AMC399245	GAL 158	Graham: 2010-00636	Graham: 2010-03457	T8S R19E	9	158
AMC399246	GAL 159	Graham: 2010-00637	Graham: 2010-03458	T8S R19E	8, 9	159

AMC399247	GAL 160	Graham: 2010-00638	Graham: 2010-03459	T8S R19E	9	160
AMC399248	GAL 161	Graham: 2010-00639	Graham: 2010-03460	T8S R19E	16, 17, 8, 9	161
AMC399249	GAL 162	Graham: 2010-00640	Graham: 2010-03461	T8S R19E	16, 9	162
AMC399250	GAL 163	Graham: 2010-00641	Graham: 2010-03462	T8S R19E	16, 17	163
AMC399251	GAL 164	Graham: 2010-00642	Graham: 2010-03463	T8S R19E	16	164
AMC399252	GAL 165	Pinal: 2010-012231	Pinal: 2010-065096	T8S R18E	12, 13	165
AMC399253	GAL 166	Pinal: 2010-012232	Pinal: 2010-065097	T8S R18E	12, 13	166
AMC399254	GAL 167	Pinal: 2010-012233	Pinal: 2010-065098	T8S R18E	13	167
AMC399255	GAL 168	Pinal: 2010-012234	Pinal: 2010-065099	T8S R18E	13	168
AMC399256	GAL 169	Pinal: 2010-012235	Pinal: 2010-065100	T8S R18E	13	169
AMC399257	GAL 170	Pinal: 2010-012236	Pinal: 2010-065101	T8S R18E	13	170
AMC399258	GAL 171	Pinal: 2010-012237	Pinal: 2010-065102	T8S R18E	13	171
AMC399259	GAL 172	Pinal: 2010-012238	Pinal: 2010-065103	T8S R18E	13	172
AMC399260	GAL 173	Pinal: 2010-012239	Pinal: 2010-065104	T8S R18E	13	173
AMC399261	GAL 174	Pinal: 2010-012240	Pinal: 2010-065105	T8S R18E	13	174
AMC399262	GAL 175	Pinal: 2010-012241	Pinal: 2010-065106	T8S R18E	13	175
AMC399263	GAL 176	Pinal: 2010-012242	Pinal: 2010-065107	T8S R18E	13	176
AMC399264	GAL 177	Pinal: 2010-012243	Pinal: 2010-065108	T8S R18E	13	177
AMC399265	GAL 178	Pinal: 2010-012244	Pinal: 2010-065109	T8S R18E	13	178
AMC399266	GAL 179	Graham: 2010-00643	Graham: 2010-03464	T8S R19E	7	179
AMC399267	GAL 180	Graham: 2010-00644	Graham: 2010-03465	T8S R19E	7	180
AMC399268	GAL 181	Graham: 2010-00645	Graham: 2010-03466	T8S R19E	18, 7	181

AMC399269 7	GAL 182	Graham: 2010-00646	Graham: 2010-03467	T8S R19E	18, 7	182
AMC399270	GAL 183	Graham: 2010-00647	Graham: 2010-03468	T8S R19E	18	183
AMC399271	GAL 184	Graham: 2010-00648	Graham: 2010-03469	T8S R19E	18	184
AMC399272	GAL 185	Graham: 2010-00649	Graham: 2010-03470	T8S R19E	18	185
AMC399273	GAL 186	Graham: 2010-00650	Graham: 2010-03471	T8S R19E	18	186
AMC399274	GAL 187	Graham: 2010-00651	Graham: 2010-03472	T8S R19E	18	187
AMC399275	GAL 188	Graham: 2010-00652	Graham: 2010-03473	T8S R19E	18	188
AMC399276	GAL 189	Graham: 2010-00653	Graham: 2010-03474	T8S R19E	18	189
AMC399277	GAL 190	Graham: 2010-00654	Graham: 2010-03475	T8S R19E	18	190
AMC399278	GAL 191	Graham: 2010-00655	Graham: 2010-03476	T8S R19E	18	191
AMC399279	GAL 192	Graham: 2010-00656	Graham: 2010-03477	T8S R19E	18	192
AMC399280	GAL 193	Graham: 2010-00657	Graham: 2010-03478	T8S R19E	18	193
AMC399281	GAL 194	Graham: 2010-00658	Graham: 2010-03479	T8S R19E	18	194
AMC399282	GAL 195	Graham: 2010-00659	Graham: 2010-03480	T8S R19E	7	195
AMC399283	GAL 196	Graham: 2010-00660	Graham: 2010-03481	T8S R19E	18, 7	196
AMC399284	GAL 197	Graham: 2010-00661	Graham: 2010-03482	T8S R19E	18	197
AMC399285	GAL 198	Graham: 2010-00662	Graham: 2010-03483	T8S R19E	18	198
AMC399286	GAL 199	Graham: 2010-00663	Graham: 2010-03484	T8S R19E	18	199
AMC399287	GAL 200	Graham: 2010-00664	Graham: 2010-03485	T8S R19E	18	200
AMC399288	GAL 201	Pinal: 2010-012245	Pinal: 2010-065110	T8S R18E	12	201
AMC399289	GAL 202	Pinal: 2010-012246	Pinal: 2010-065111	T8S R18E	12	202
AMC399290	GAL 203	Graham: 2010-00665	Graham: 2010-03486	T8S R19E	17	203

RECEIVED
 BLM AZ STATE OFFICE
 2018 JUL 23 P 2:41
 PHOENIX, ARIZONA

AMC399291 7	GAL 204	Graham: 2010-00666	Graham: 2010-03487	T8S R19E	17	204
AMC399292	GAL 205	Graham: 2010-00667	Graham: 2010-03488	T8S R19E	17	205
AMC399293	GAL 206	Graham: 2010-00668	Graham: 2010-03489	T8S R19E	17	206
AMC399294	GAL 207	Graham: 2010-00669	Graham: 2010-03490	T8S R19E	17	207
AMC399295	GAL 208	Graham: 2010-00670	Graham: 2010-03491	T8S R19E	16, 17	208
AMC399296	GAL 209	Graham: 2010-00671	Graham: 2010-03492	T8S R19E	16, 17	209
AMC399297	GAL 210	Graham: 2010-00672	Graham: 2010-03493	T8S R19E	16, 17	210
AMC399298	GAL 211	Graham: 2010-00673	Graham: 2010-03494	T8S R19E	16, 17	211
AMC399299 J	GAL 212	Graham: 2010-00674	Graham: 2010-03495	T8S R19E	16, 17	212
AMC402097 7	GAL 213	Graham: 2010-04531		T8S R19E	18	213
AMC402098	GAL 214	Graham: 2010-04532		T8S R19E	18	214
AMC402099	GAL 215	Graham: 2010-04533		T8S R19E	18	215
AMC402100	GAL 216	Graham: 2010-04534		T8S R19E	18	216
AMC402101	GAL 217	Graham: 2010-04535		T8S R19E	18, 19	217
AMC402102	GAL 218	Graham: 2010-04536		T8S R19E	18, 19	218
AMC402103	GAL 219	Graham: 2010-04537		T8S R19E	19	219
AMC402104	GAL 220	Graham: 2010-04538		T8S R19E	19	220
AMC402105	GAL 221	Graham: 2010-04539		T8S R19E	19	221
AMC402106	GAL 222	Graham: 2010-04540		T8S R19E	19	222
AMC402107	GAL 223	Graham: 2010-04541		T8S R19E	19	223
AMC402108	GAL 224	Graham: 2010-04542		T8S R19E	19	224
AMC402109 J	GAL 225	Graham: 2010-04543		T8S R19E	19	225

RECEIVED
 BLM AZ STATE OFFICE
 2018 JUL 23 P 2:47
 PHOENIX, ARIZONA

AMC402110 7	<u>GAL 226</u>	Graham: 2010-04544		T8S R19E	19	226
AMC402111	<u>GAL 233</u>	Graham: 2010-04545		T8S R19E	18	227
AMC402112	<u>GAL 235</u>	Graham: 2010-04546		T8S R19E	18	228
AMC402113	<u>GAL 237</u>	Graham: 2010-04547		T8S R19E	18	229
AMC402114	<u>GAL 239</u>	Graham: 2010-04548		T8S R19E	18	230
AMC402115	<u>GAL 241</u>	Graham: 2010-04549		T8S R19E	18, 19	231
AMC402116	<u>GAL 243</u>	Graham: 2010-04550		T8S R19E	19	232
AMC402117	<u>GAL 245</u>	Graham: 2010-04551		T8S R19E	19	233
AMC402118	<u>GAL 247</u>	Graham: 2010-04552		T8S R19E	19	234
AMC402119 ✓	<u>GAL 249</u>	Graham: 2010-04553		T8S R19E	19	235
AMC402778 7	GAL 351	Pinal: 2010-101421		T8S R18E	13, 14	236
AMC402779	GAL 352	Pinal: 2010-101422		T8S R18E	13	237
AMC402780	GAL 353	Pinal: 2010-101423		T8S R18E	13, 14	238
AMC402781	GAL 354	Pinal: 2010-101424		T8S R18E	13	239
AMC402782	GAL 355	Pinal: 2010-101425		T8S R18E	13, 14	240
AMC402783	GAL 356	Pinal: 2010-101426		T8S R18E	13	241
AMC402784	GAL 357	Pinal: 2010-101427		T8S R18E	13, 14	242
AMC402785	GAL 358	Pinal: 2010-101428		T8S R18E	13	243
AMC402786	GAL 359	Pinal: 2010-101429		T8S R18E	13, 14, 23, 24	244
AMC402787	GAL 360	Pinal: 2010-101430	PHOENIX, ARIZONA	T8S R18E	13, 24	245
AMC402788	GAL 361	Pinal: 2010-101431	2018 JUL 23 P 2:47	T8S R18E	23, 24	246
AMC402789 ✓	GAL 362	Pinal: 2010-101432		T8S R18E	24	247

RECEIVED
BLM AZ STATE OFFICE

AMC402790 7	GAL 363	Pinal: 2010-101433		T8S R18E	23, 24	248
AMC402791	GAL 364	Pinal: 2010-101434		T8S R18E	24	249
AMC402792	GAL 365	Pinal: 2010-101435		T8S R18E	13	250
AMC402793	GAL 366	Pinal: 2010-101436		T8S R18E	13	251
AMC402794	GAL 367	Pinal: 2010-101437		T8S R18E	13	252
AMC402795	GAL 368	Pinal: 2010-101438		T8S R18E	13	253
AMC402796	GAL 369	Pinal: 2010-101439		T8S R18E	13, 24	254
AMC402797	GAL 370	Pinal: 2010-101440		T8S R18E	13, 24	255
AMC402798	GAL 371	Pinal: 2010-101441		T8S R18E	24	256
AMC402799	GAL 372	Pinal: 2010-101442		T8S R18E	24	257
AMC402800	GAL 373	Pinal: 2010-101443		T8S R18E	24	258
AMC402801	GAL 374	Pinal: 2010-101444		T8S R18E	24	259
AMC402802	GAL 375	Pinal: 2010-101445		T7S R18E T8S R18E	36 1	260
AMC402803	GAL 376	Pinal: 2010-101446		T8S R18E	1	261
AMC402804	GAL 377	Pinal: 2010-101447		T8S R18E	1	262
AMC402805	GAL 378	Pinal: 2010-101448		T8S R18E	1, 12	263
AMC402806 ✓	GAL 379	Pinal: 2010-101449		T8S R18E	12	264
AMC407112 7	GAL 227	Graham: 2011-02289		T8S R19E	7, 8	265
AMC407113	GAL 228	Graham: 2011-02290		T8S R19E	17, 18, 7, 8	266
AMC407114	GAL 229	Graham: 2011-02291		T8S R19E	17, 18	267
AMC407115 ✓	GAL 230	Graham: 2011-02292		T8S R19E	17, 18	268

RECEIVED
BLM AZ STATE OFFICE
2018 JUL 23 P 2:47

AMC407116 7	GAL 231	Graham: 2011-02293		T8S R19E	17, 18	269
AMC407117	<u>GAL 232</u>	Graham: 2011-02294		T8S R19E	17, 18	270
AMC407118	<u>GAL 234</u>	Graham: 2011-02295		T8S R19E	17, 18	271
AMC407119	<u>GAL 236</u>	Graham: 2011-02296		T8S R19E	17, 18	272
AMC407120	<u>GAL 238</u>	Graham: 2011-02297		T8S R19E	17, 18	273
AMC407121	<u>GAL 240</u>	Graham: 2011-02298		T8S R19E	17, 18	274
AMC407122	<u>GAL 242</u>	Graham: 2011-02299		T8S R19E	17, 18, 19, 20	275
AMC407123	<u>GAL 244</u>	Graham: 2011-02300		T8S R19E	19, 20	276
AMC407124	<u>GAL 246</u>	Graham: 2011-02301		T8S R19E	19, 20	277
AMC407125	<u>GAL 248</u>	Graham: 2011-02302		T8S R19E	19, 20	278
AMC407126	GAL 250	Graham: 2011-02303		T8S R19E	8	279
AMC407127	GAL 251	Graham: 2011-02304		T8S R19E	17, 8	280
AMC407128	GAL 252	Graham: 2011-02305		T8S R19E	17	281
AMC407129	GAL 253	Graham: 2011-02306		T8S R19E	17	282
AMC407130	GAL 254	Graham: 2011-02307		T8S R19E	17	283
AMC407131	GAL 255	Graham: 2011-02308		T8S R19E	17	284
AMC407132	GAL 256	Graham: 2011-02309		T8S R19E	17	285
AMC407133	GAL 257	Graham: 2011-02310		T8S R19E	17	286
AMC407134	GAL 258	Graham: 2011-02311		T8S R19E	17	287
AMC407135	GAL 259	Graham: 2011-02312		T8S R19E	17	288
AMC407136	GAL 260	Graham: 2011-02313		T8S R19E	17	289
AMC407137 ✓	GAL 261	Graham: 2011-02314		T8S R19E	17	290

RECEIVED
BLM AZ STATE OFFICE
2018 JUL 23 P 2:47
PHOENIX, ARIZONA

AMC407138 7	GAL 262	Graham: 2011-02315		T8S R19E	17, 20	291
AMC407139	GAL 263	Graham: 2011-02316		T8S R19E	17, 20	292
AMC407140	GAL 264	Graham: 2011-02317		T8S R19E	20	293
AMC407141	GAL 265	Graham: 2011-02318		T8S R19E	20	294
AMC407142	GAL 266	Graham: 2011-02319		T8S R19E	20	295
AMC407143	GAL 267	Graham: 2011-02320		T8S R19E	20	296
AMC407144	GAL 268	Graham: 2011-02321		T8S R19E	20	297
AMC407145	<u>GAL 269</u>	Graham: 2011-02322		T8S R19E	20	298
AMC407146	GAL 295	Graham: 2011-02323		T8S R19E	16	299
AMC407147	GAL 296	Graham: 2011-02324		T8S R19E	16	300
AMC407148	GAL 297	Graham: 2011-02325		T8S R19E	16	301
AMC407149	GAL 298	Graham: 2011-02326		T8S R19E	16	302
AMC407150	GAL 299	Graham: 2011-02327		T8S R19E	16	303
AMC407151	GAL 300	Graham: 2011-02328		T8S R19E	16, 17	304
AMC407152	GAL 301	Graham: 2011-02329		T8S R19E	16	305
AMC407153	GAL 302	Graham: 2011-02330		T8S R19E	16, 17	306
AMC407154	<u>GAL 303</u>	Graham: 2011-02331		T8S R19E	16, 17, 20, 21	307
AMC407155	GAL 341	Graham: 2011-02332		T8S R19E	9	308
AMC407156	GAL 342	Graham: 2011-02333		T8S R19E	9	309
AMC407157	GAL 343	Graham: 2011-02334	PHOENIX, ARIZONA	T8S R19E	16, 9	310
AMC407158	GAL 344	Graham: 2011-02335	2018 JUL 23 P 2:47	T8S R19E	16, 9	311
AMC407159 J	GAL 345	Graham: 2011-02336		T8S R19E	16	312

AMC407160 7	GAL 346	Graham: 2011-02337		T8S R19E	16	313
AMC407161	GAL 347	Graham: 2011-02338		T8S R19E	16	314
AMC407162	GAL 348	Graham: 2011-02339		T8S R19E	16	315
AMC407163	GAL 349	Graham: 2011-02340		T8S R19E	16	316
AMC407164	<u>GAL 350</u>	Graham: 2011-02341		T8S R19E	16	317
AMC407165	GAL 380	Graham: 2011-02342		T8S R19E	16	318
AMC407166	GAL 381	Graham: 2011-02343		T8S R19E	16	319
AMC407167	GAL 382	Graham: 2011-02344		T8S R19E	16	320
AMC407168	GAL 383	Graham: 2011-02345		T8S R19E	16	321
AMC407169	GAL 384	Graham: 2011-02346		T8S R19E	16	322
<u>AMC407170</u> J	<u>GAL 385</u>	Graham: 2011-02347		T8S R19E	16	323
AMC436156 7	GA186	Graham: 2016-00185		T7S R19E	30	324
AMC436157	GA187	Graham: 2016-00186		T7S R19E	30	325
<u>AMC436158</u> J	<u>GA188</u>	Graham: 2016-00187		T7S R19E	30	326
AMC436160 7	GA190	Pinal: 2016-004790		T7S R18E	24, 25	327
AMC436161	GA191	Pinal: 2016-004791		T7S R18E	24, 25	328
AMC436162	GA192	Pinal: 2016-004792		T7S R18E	24, 25	329
AMC436163	GA193	Pinal: 2016-004793		T7S R18E	24, 25	330
AMC436164	GA194	Pinal: 2016-004794		T7S R18E	24, 25	331
AMC436165	GA195	Pinal: 2016-004795		T7S R18E	24, 25	332
<u>AMC436166</u> J	<u>GA196</u>	Pinal: 2016-004796	PHOENIX, ARIZONA	T7S R18E	24, 25	333
AMC436168 ←	GA198	Pinal: 2016-004798	2018 JUL 23 P 2:47	T7S R18E	25	334

AMC436169 7	GA199	Pinal: 2016-004799		T7S R18E	25	335
AMC436170	GA200	Pinal: 2016-004800		T7S R18E	25	336
AMC436171	GA201	Pinal: 2016-004801		T7S R18E	25	337
AMC436172	GA202	Pinal: 2016-004802		T7S R18E	25	338
AMC436173	GA203	Pinal: 2016-004803		T7S R18E	25	339
AMC436174	GA204	Pinal: 2016-004804		T7S R18E	25	340
AMC436175	GA205	Graham: 2016-00188		T7S R19E	29	341
AMC436176	GA206	Graham: 2016-00189		T7S R19E	29	342
AMC436177	GA207	Graham: 2016-00190		T7S R19E	29	343
AMC436178	GA208	Graham: 2016-00191		T7S R19E	29	344
AMC436179	GA209	Graham: 2016-00192		T7S R19E	29	345
AMC436180	GA210	Graham: 2016-00193		T7S R19E	29	346
AMC436181	GA211	Graham: 2016-00194		T7S R19E	29	347
AMC436182	GA212	Graham: 2016-00195		T7S R19E	29	348
AMC436183	GA213	Graham: 2016-00196		T7S R19E	29	349
AMC436184	GA214	Graham: 2016-00197		T7S R19E	29	350
AMC436185	GA215	Graham: 2016-00198		T7S R19E	29	351
AMC436186	GA216	Graham: 2016-00199		T7S R19E	29	352
AMC436187	GA217	Graham: 2016-00200		T7S R19E	29	353
AMC436188	GA218	Graham: 2016-00201		T7S R19E	29	354
AMC436189	GA219	Graham: 2016-00202		T7S R19E	28, 29	355
AMC436190 7	GA220	Graham: 2016-00203		T7S R19E	28	356

RECEIVED
 BLM AZ STATE OFFICE
 2018 JUL 23 P 2:47
 PHOENIX, ARIZONA

AMC436191 7	GA221	Graham: 2016-00204		T7S R19E	28	357
AMC436192	GA222	Graham: 2016-00205		T7S R19E	28	358
AMC436193	GA223	Graham: 2016-00206		T7S R19E	28	359
AMC436194	GA224	Graham: 2016-00207		T7S R19E	28	360
AMC436195	GA225	Graham: 2016-00208		T7S R19E	28	361
AMC436196	GA226	Graham: 2016-00209		T7S R19E	28	362
AMC436197	GA227	Graham: 2016-00210		T7S R19E	28	363
AMC436198	GA228	Graham: 2016-00211		T7S R19E	28	364
AMC436199	GA229	Graham: 2016-00212		T7S R19E	29	365
AMC436200	GA230	Graham: 2016-00213		T7S R19E	29	366
AMC436201	GA231	Graham: 2016-00214		T7S R19E	29	367
AMC436202	GA232	Graham: 2016-00215		T7S R19E	29	368
AMC436203	GA233	Graham: 2016-00216		T7S R19E	29	369
AMC436204	GA234	Graham: 2016-00217		T7S R19E	29	370
AMC436205	GA235	Graham: 2016-00218		T7S R19E	28, 29	371
AMC436206	GA236	Graham: 2016-00219		T7S R19E	28	372
AMC436207	GA237	Graham: 2016-00220		T7S R19E	28	373
AMC436208	GA238	Graham: 2016-00221		T7S R19E	28	374
AMC436209	GA239	Graham: 2016-00222		T7S R19E	28	375
AMC436210	GA240	Graham: 2016-00223		T7S R19E	28	376
AMC436211	GA241	Graham: 2016-00224		T7S R19E	28	377
AMC436212 7	GA242	Graham: 2016-00225		T7S R19E	28	378

AMC436213 7	GA243	Graham: 2016-00226	T7S R19E	28	379
AMC436214	GA244	Graham: 2016-00227	T7S R19E	28	380
AMC436215	GA245	Pinal: 2016-004805	T7S R18E	26	381
AMC436216	GA246	Pinal: 2016-004806	T7S R18E	26	382
AMC436217	GA247	Pinal: 2016-004807	T7S R18E	26	383
AMC436218	GA248	Pinal: 2016-004808	T7S R18E	26	384
AMC436219	GA249	Pinal: 2016-004809	T7S R18E	26	385
AMC436220	GA250	Pinal: 2016-004810	T7S R18E	26	386
AMC436221	GA251	Pinal: 2016-004811	T7S R18E	26	387
AMC436222	GA252	Pinal: 2016-004812	T7S R18E	26	388
AMC436223	GA253	Pinal: 2016-004813	T7S R18E	26	389
AMC436224	GA254	Pinal: 2016-004814	T7S R18E	25, 26	390
AMC436225	GA255	Pinal: 2016-004815	T7S R18E	25	391
AMC436226	GA256	Pinal: 2016-004816	T7S R18E	25	392
AMC436227	GA257	Pinal: 2016-004817	T7S R18E	25	393
AMC436228	GA258	Pinal: 2016-004818	T7S R18E	25	394
AMC436229	GA259	Pinal: 2016-004819	T7S R18E	25	395
AMC436230	GA260	Pinal: 2016-004820	T7S R18E	25	396
AMC436231	GA261	Pinal: 2016-004821	T7S R18E	25	397
AMC436232	GA262	Pinal: 2016-004822	T7S R18E	25	398
AMC436233	GA263	Pinal: 2016-004823	T7S R18E	25	399
AMC436234 7	GA264	Pinal: 2016-004824	T7S R18E	26, 35	400

RECEIVED
BLM AZ STATE OFFICE
2018 JUL 23 P 2:47
PHOENIX, ARIZONA

AMC436235 7	GA265	Pinal: 2016-004825		T7S R18E	26, 35	401
AMC436236	GA266	Pinal: 2016-004826		T7S R18E	26, 35	402
AMC436237	GA267	Pinal: 2016-004827		T7S R18E	26, 35	403
AMC436238	GA268	Pinal: 2016-004828		T7S R18E	26, 35	404
AMC436239	GA269	Pinal: 2016-004829		T7S R18E	25, 26, 35, 36	405
AMC436240	GA270	Pinal: 2016-004830		T7S R18E	25, 36	406
AMC436241	GA271	Pinal: 2016-004831		T7S R18E	25, 36	407
AMC436242	GA272	Pinal: 2016-004832		T7S R18E	25, 36	408
AMC436243	GA273	Pinal: 2016-004833		T7S R18E	25, 36	409
AMC436244	GA274	Pinal: 2016-004834		T7S R18E	25, 36	410
AMC436245	GA275	Pinal: 2016-004835		T7S R18E	25, 36	411
AMC436246	GA276	Pinal: 2016-004836		T7S R18E	25, 36	412
AMC436247	GA277	Pinal: 2016-004837		T7S R18E	25, 36	413
AMC436248	GA278	Pinal: 2016-004838		T7S R18E	25, 36	414
AMC436249	GA279	Graham: 2016-00228		T7S R19E	33	415
AMC436250	GA280	Graham: 2016-00229		T7S R19E	33	416
AMC436251	GA281	Graham: 2016-00230		T7S R19E	33	417
AMC436252	GA282	Graham: 2016-00231		T7S R19E	33	418
AMC436253	GA283	Graham: 2016-00232		T7S R19E	33	419
AMC436254	GA284	Graham: 2016-00233	PHOENIX, ARIZONA	T7S R19E	33	420
AMC436255	GA285	Graham: 2016-00234		T7S R19E	33	421
AMC436256 9	GA286	Graham: 2016-00235	2018 JUL 23 P 2:48	T7S R19E	33	422

AMC436257 7	GA287	Graham: 2016-00236		T7S R19E	33	423
AMC436258	GA288	Graham: 2016-00237		T7S R19E	33	424
AMC436259	GA289	Graham: 2016-00238		T7S R19E	31	425
AMC436260	GA290	Graham: 2016-00239		T7S R19E	31	426
AMC436261	GA291	Graham: 2016-00240		T7S R19E	31	427
AMC436262	GA292	Graham: 2016-00241		T7S R19E	31	428
AMC436263	GA293	Graham: 2016-00242		T7S R19E	31	429
AMC436264	GA294	Graham: 2016-00243		T7S R19E	31	430
AMC436265	GA295	Graham: 2016-00244		T7S R19E	31	431
AMC436266	GA296	Graham: 2016-00245		T7S R19E	33	432
AMC436267	GA297	Graham: 2016-00246		T7S R19E	33	433
AMC436268	GA298	Graham: 2016-00247		T7S R19E	33	434
AMC436269	GA299	Graham: 2016-00248		T7S R19E	33	435
AMC436270	GA300	Graham: 2016-00249		T7S R19E	33	436
AMC436271	GA301	Graham: 2016-00250		T7S R19E	33	437
AMC436272	GA302	Graham: 2016-00251		T7S R19E	33	438
AMC436273	GA303	Graham: 2016-00252		T7S R19E	33	439
AMC436274	GA304	Graham: 2016-00253		T7S R19E	33	440
AMC436275	GA305	Graham: 2016-00254		T7S R19E	33	441
AMC436276	GA306	Graham: 2016-00255		T7S R19E	31	442
AMC436277	GA307	Graham: 2016-00256		T7S R19E	31	443
AMC436278	GA308	Graham: 2016-00257		T7S R19E	31	444

RECEIVED
 BLM AZ STATE OFFICE
 2018 JUL 23 P 2:48
 PHOENIX, ARIZONA

AMC436279 7	GA309	Graham: 2016-00258		T7S R19E	31	445
AMC436280	GA310	Graham: 2016-00259		T7S R19E	31	446
AMC436281	GA311	Graham: 2016-00260		T7S R19E	31	447
AMC436282	GA312	Graham: 2016-00261		T7S R19E	31	448
AMC436283	GA313	Graham: 2016-00262		T7S R19E	31	449
AMC436284	GA314	Graham: 2016-00263		T7S R19E	31	450
AMC436285	GA315	Graham: 2016-00264		T7S R19E	31	451
AMC436286	GA316	Graham: 2016-00265		T7S R19E	31	452
AMC436287	GA317	Graham: 2016-00266		T7S R19E	31	453
AMC436288	GA318	Graham: 2016-00267		T7S R19E	31	454
AMC436289	GA319	Graham: 2016-00268		T7S R19E	31	455
AMC436290	GA320	Graham: 2016-00269		T7S R19E	33	456
AMC436291	GA321	Graham: 2016-00270		T7S R19E	33	457
AMC436292	GA322	Graham: 2016-00271		T7S R19E	33	458
AMC436293	GA323	Graham: 2016-00272		T7S R19E	33	459
AMC436294	GA324	Graham: 2016-00273		T7S R19E	33	460
AMC436295	GA325	Graham: 2016-00274		T7S R19E	33	461
AMC436296	GA326	Graham: 2016-00275		T7S R19E	33	462
AMC436297	GA327	Graham: 2016-00276		T7S R19E	33	463
AMC436298	GA328	Graham: 2016-00277		T7S R19E	33	464
AMC436299	GA329	Graham: 2016-00278		T7S R19E	33	465
AMC436300 ✓	GA330	Graham: 2016-00279		T7S R19E	33	466

RECEIVED
 BLM AZ STATE OFFICE
 2018 JUL 23 P 2:48
 PHOENIX, ARIZONA

AMC436301 7	GA331	Graham: 2016-00280		T7S R19E	33	467
AMC436302	GA332	Graham: 2016-00281		T7S R19E	33	468
AMC436303	GA333	Graham: 2016-00282		T7S R19E	33	469
AMC436304	GA334	Graham: 2016-00283		T7S R19E	33	470
AMC436305	GA335	Graham: 2016-00284		T7S R19E	33	471
AMC436306	GA336	Graham: 2016-00285		T7S R19E	33	472
AMC436307	GA337	Graham: 2016-00286		T7S R19E	33	473
AMC436308	GA338	Graham: 2016-00287		T7S R19E	33	474
AMC436309 J	<u>GA339</u>	Graham: 2016-00288		T7S R19E	33	475
AMC436362 7	GA452	Graham: 2016-00289		T7S R19E	20, 29	476
AMC436363	GA453	Graham: 2016-00290		T7S R19E	20, 29	477
AMC436364	GA454	Graham: 2016-00291		T7S R19E	20, 29	478
AMC436365	GA455	Graham: 2016-00292		T7S R19E	20, 29	479
AMC436366	GA456	Graham: 2016-00293		T7S R19E	21, 28	480
AMC436367	GA457	Graham: 2016-00294		T7S R19E	20, 21, 28, 29	481
AMC436368	GA458	Graham: 2016-00295		T7S R19E	21, 28	482
AMC436369	GA459	Graham: 2016-00296		T7S R19E	21, 28	483
AMC436370	GA460	Graham: 2016-00297		T7S R19E	21, 28	484
AMC436371	GA461	Graham: 2016-00298		T7S R19E	21, 28	485
AMC436372	GA462	Graham: 2016-00299		T7S R19E	21, 28	486
AMC436373	GA463	Graham: 2016-00300		T7S R19E	21, 28	487
AMC436374 J	GA464	Graham: 2016-00301		T7S R19E	21, 28	488

PHOENIX, ARIZONA

2018 JUL 23 P 2:48

RECEIVED
BLM AZ STATE OFFICE

AMC436375 7	GA465	Graham: 2016-00302		T7S R19E	21, 28	489
AMC436376	GA466	Graham: 2016-00303		T7S R19E	28	490
AMC436377	GA467	Graham: 2016-00304		T7S R19E	28	491
AMC436378	GA468	Graham: 2016-00305		T7S R19E	28	492
AMC436379	GA469	Graham: 2016-00306		T7S R19E	28	493
AMC436380	GA470	Graham: 2016-00307		T7S R19E	28	494
AMC436381	GA471	Graham: 2016-00308		T7S R19E	28	495
AMC436382	GA472	Graham: 2016-00309		T7S R19E	28	496
AMC436383	GA473	Graham: 2016-00310		T7S R19E	28	497
AMC436384	GA474	Graham: 2016-00311		T7S R19E	28	498
AMC436385	GA475	Graham: 2016-00312		T7S R19E	28	499
AMC436386	GA476	Graham: 2016-00313		T7S R19E	30	500
AMC436387	GA477	Graham: 2016-00314		T7S R19E	30	501
AMC436388	GA478	Graham: 2016-00315		T7S R19E	30	502
AMC436389	GA479	Graham: 2016-00316		T7S R19E	30	503
AMC436390	GA480	Graham: 2016-00317		T7S R19E	30	504
AMC436391	GA481	Graham: 2016-00318		T7S R19E	20, 29	505
AMC436392	GA482	Graham: 2016-00319		T7S R19E	20, 29	506
AMC436393	GA483	Graham: 2016-00320		T7S R19E	20, 29	507
AMC436394	GA484	Graham: 2016-00321		T7S R19E	20, 29	508
AMC436395	GA485	Graham: 2016-00322		T7S R19E	20, 29	509
AMC436396 7	GA486	Graham: 2016-00323		T7S R19E	30	510

RECEIVED
BLM AZ STATE OFFICE
2018 JUL 23 P 2:48
PHOENIX, ARIZONA

AMC436397 7	GA487	Graham: 2016-00324	T7S R19E	30	511
AMC436398	GA488	Graham: 2016-00325	T7S R19E	30	512
AMC436399	GA489	Graham: 2016-00326	T7S R19E	30	513
AMC436400	GA490	Graham: 2016-00327	T7S R19E	30	514
AMC436401	GA491	Graham: 2016-00328	T7S R19E	30	515
AMC436402 J	GA492	Graham: 2016-00329	T7S R19E	30	516
AMC436427 7	GA517	Graham: 2016-00330	T7S R19E	29	517
AMC436428	GA518	Graham: 2016-00331	T7S R19E	29	518
AMC436429	GA519	Graham: 2016-00332	T7S R19E	29	519
AMC436430	GA520	Graham: 2016-00333	T7S R19E	29	520
AMC436431	GA521	Graham: 2016-00334	T7S R19E	29	521
AMC436432	GA523	Graham: 2016-00335	T7S R19E	29	522
AMC436433	GA524	Graham: 2016-00336	T7S R19E	29	523
AMC436434	GA525	Graham: 2016-00337	T7S R19E	29	524
AMC436435	GA526	Graham: 2016-00338	T7S R19E	29	525
AMC436436	GA527	Graham: 2016-00339	T7S R19E	29	526
AMC436437	GA528	Graham: 2016-00340	T7S R19E	30	527
AMC436438	GA529	Graham: 2016-00341	T7S R19E	30	528
AMC436439	GA530	Graham: 2016-00342	T7S R19E	30	529
AMC436440	GA531	Graham: 2016-00343	T7S R19E	30	530
AMC436441	GA532	Graham: 2016-00344	T7S R19E	30	531
AMC436442 J	GA533	Graham: 2016-00345	T7S R19E	30	532

RECEIVED
BLM AZ STATE OFFICE
2018 JUL 23 P 2:48
PHOENIX, ARIZONA

AMC436443 <u>7</u>	GA534	Graham: 2016-00346		T7S R19E	30	533
AMC436444	GA535	Graham: 2016-00347		T7S R19E	30	534
AMC436445	GA536	Graham: 2016-00348		T7S R19E	30	535
AMC436446	GA537	Graham: 2016-00349		T7S R19E	30	536
AMC436447	GA538	Graham: 2016-00350		T7S R19E	30	537
AMC436448	GA539	Graham: 2016-00351		T7S R19E	30	538
AMC436449	GA540	Graham: 2016-00352		T7S R19E	30	539
AMC436450 <u>1</u>	GA541	Graham: 2016-00353		T7S R19E	30	540
Total Claims On This Exhibit A and Affidavit: 540						

Underline = break in sequence

RECEIVED
 BLM AZ STATE OFFICE
 2018 JUL 23 P 2:48
 PHOENIX, ARIZONA

Kennecott Exploration Company
2640 West 1700 South
Salt Lake City, UT 84104
Attn: Land Department

RECEIVED
BLM AZ STATE OFFICE
2010 JUL 23 P 2:45
PHOENIX, ARIZONA



0.001729

PLACE STICKER AT TOP OF ENVELOPE TO THE RIGHT
OF THE RETURN ADDRESS. FOLD AT DOTTED LINE

CERTIFIED MAIL



7014 2120 0000 2747 5002

Arizona State Office
Bureau of Land Management
One North Central Ave., Suite 800
Phoenix, AZ 85004-4427



United States Department of the Interior
Bureau of Land Management
 DIV OF LANDS, MINRLS & ENERGY
 ONE N CENTRAL AVE
 PHOENIX, AZ 85004 -4427
 Phone: 602-417-9200

Receipt

No: 4218248

Transaction #: 4333410	
Date of Transaction: 07/24/2018	
CUSTOMER:	
KENNECOTT EXPLORATION COMPANY 2640 W 1700 S ATTN: LAND DEPT SALT LAKE CITY,UT 84104-4269 US	

LINE #	QTY	DESCRIPTION	REMARKS	UNIT PRICE	TOTAL
1	1.00	LOCATABLE MINERALS / MINING CLAIMS- NOT NEW-UNADJUD,ONE AUTH NO. ONLY / MINING CLAIM MONEY RECEIVED CASES: AMC391277/\$83700.00	MAINT 2019/540	- n/a -	83700.00
TOTAL:					\$83,700.00

PAYMENT INFORMATION					
1	AMOUNT:	83700.00	POSTMARKED:	N/A	
	TYPE:	CHECK	RECEIVED:	07/24/2018	
	CHECK NO:	0080002011			
	NAME:	KENNECOTT EXPLORATION COMPANY 4700 SOUTH DAYBREAK PARKWAY SOUTH JORDAN UT 84095 US			

REMARKS

This receipt was generated by the automated BLM Collections and Billing System and is a paper representation of a portion of the official electronic record contained therein.

RIO TINTO

Donna Fischer
Mineral Rights Specialist
Kennecott Exploration Company - Land Dept.
4700 Daybreak Parkway
South Jordan, UT 84009
T: 801-204-3402 or 928/978-1372
E: donna.fischer@riotinto.com

AMC 391277 AMC 407112
AMC 392937
AMC 399225
AMC 402097
AMC 402778

CERTIFIED MAIL, RETURN RECEIPT REQUESTED
7016 2710 0000 1376 7482

6 July 2018
~~April 19, 2018~~

Arizona State Office
Bureau of Land Management
One North Central Ave., Suite 800
Phoenix, AZ 85004-4427

RECEIVED
BLM AZ STATE OFFICE
2018 JUL -9 P 2:53
PHOENIX, ARIZONA

RE: Notice of Transfer of Interest of Mining Claims - GAL 23 et al (323)
Mike Schaefer QCD to Kennecott Exploration Company
Galiuro Project

Gentlemen:

Enclosed for your further handling please find Kennecott Exploration Company's check #80001960 in the amount of \$3,230.00 (323 claims x \$10), which represents the payment for this Transfer of Interest of the above referenced Mining Claims to Kennecott Exploration Company as evidenced by the enclosed Quitclaim Deed which has now been recorded with the Pinal and Graham County Recorders.

Please update your records to reflect this conveyance.

Sincerely,

KENNECOTT EXPLORATION COMPANY



Donna Fischer
Mineral Rights Specialist

Enclosures

4209063

ENTERED
JUL 25 2018
BY: DS

27



OFFICIAL RECORDS OF
PINAL COUNTY RECORDER
VIRGINIA ROSS

DATE/TIME: 05/22/2018 1050
FEE: \$15.00
PAGES: 27
FEE NUMBER: 2018-038166



AFTER RECORDING RETURN TO:

Erik Best
Kennecott Exploration Company
Land Manager—USA
4700 Daybreak Parkway
South Jordan, Utah 84009

QUIT CLAIM DEED

Kennecott Exploration Company, a Delaware corporation with offices at 4700 Daybreak Parkway, South Jordan, Utah, 84009 (“**KEX**”), and **Mike Schaefer**, an Arizona resident with an address at 5070 N. Stonehouse Pl., Tucson, Arizona 85750 (“**Grantor**”), entered into an Exploration and Option to Agreement dated November 7, 2013 (“**Option**”), a memorandum of which was recorded in Pinal County, Arizona on September 15, 2014 at Fee Number 2014-053012. The Option pertained to certain federal unpatented mining claims and Arizona exploration permits located in Pinal and Graham Counties, Arizona, as more fully described on **Exhibit A (“Property”)**.

KEX exercised the Option on January 15, 2018. In consideration of six hundred thousand dollars (\$600,000), being the full amount of the ‘Option Payments’, as that term is defined in the Option, and to give effect to the Option as exercised and as required by the Option, Schaefer hereby quitclaims to KEX all of its right, title and interest in the Property.

KEX executed this Quit Claim Deed Feb 7th, 2018.

MIKE SCHAEFER

Mike Schaefer
Arizona Resident

RECEIVED
DLH/AZ STATE OFFICE
2018 JUL -9 P 2:53
PHOENIX, ARIZONA

EXEMPT 11-1134 A6

2018-02733
Page 1 of 27
Requested By: Donna J Fischer
Wendy John, Graham County Recorder
06-18-2018 10:42 AM Recording Fee \$15.00

STATE OF Colorado
:SS
COUNTY OF Archuleta

On this Feb 07, 2018, before me, the undersigned Notary Public, personally appeared mike Schaefer, an Arizona resident, known to me to be the person whose name is subscribed to the foregoing instrument and acknowledged that he executed the same for the purposes contained therein.

Deirdre M. McFatridge, Notary Public
My Commission Expires:

8/13/2018

DEIRDRE M. McFATRIDGE
NOTARY PUBLIC
STATE OF COLORADO
NOTARY ID #20024025949
COMMISSION EXPIRES: 08/13/2018

RECEIVED
BLM AZ STATE OFFICE
2018 JUL -9 P 2:53
PHOENIX, ARIZONA

EXHIBIT A
PART I: THE PROPERTY

Unpatented lode mining claims in Graham and Pinal Counties, State of Arizona, further described as follows:

Exempt: 11-1134-A6

Group Name: Galuiro - GAL Group

Project:

Galiuro

Number of Claims: 323

Meridian:

Gila and Salt River Meridian

BLM #	Name	Original Doc # Book & Page	Amended Doc # Book & Page	Township & Range	Section	#
AMC391277	GAL 23	Graham: 2008-03413		T7S R19E	31	1
AMC391278	GAL 24	Graham: 2008-03414		T7S R19E	31	2
AMC391279	GAL 25	Graham: 2008-03415		T7S R19E	31	3
AMC391280	GAL 26	Graham: 2008-03416		T7S R19E	31	4
AMC391281	GAL 27	Graham: 2008-03417		T7S R19E T8S R19E	31 6	5
AMC391282	GAL 28	Graham: 2008-03418		T7S R19E T8S R19E	31 6	6
AMC391283	GAL 29	Graham: 2008-03419		T8S R19E	6	
AMC391284	GAL 30	Graham: 2008-03420		T8S R19E	6	

Exhibit A-1

RECEIVED
BLM AZ STATE OFFICE
2018 JUL -9 P 2:53
PHOENIX, ARIZONA

MJS

AMC391285	GAL 31	Graham: 2008-03421		T8S R19E	6	9
AMC391286	GAL 32	Graham: 2008-03422		T8S R19E	6	10
AMC391287	GAL 33	Graham: 2008-03423		T8S R19E	6	11
AMC391288	GAL 34	Graham: 2008-03424		T8S R19E	6	12
AMC391289	GAL 35	Graham: 2008-03425		T8S R19E	6	13
AMC391290	GAL 36	Graham: 2008-03426		T8S R19E	6	14
AMC391291	GAL 37	Graham: 2008-03427		T8S R19E	6	15
AMC391292	GAL 38	Graham: 2008-03428		T8S R19E	6	16
AMC391293	GAL 39	Graham: 2008-03429		T8S R19E	6	17
AMC391294	GAL 40	Graham: 2008-03430		T8S R19E	6	18
AMC391295	GAL 41	Graham: 2008-03431		T8S R19E	6	19
AMC391296	GAL 42	Graham: 2008-03432		T8S R19E	6	20
AMC391297	GAL 43	Graham: 2008-03433		T8S R19E	6	21
AMC391298	GAL 44	Graham: 2008-03434		T8S R19E	6	22

PHOENIX, ARIZONA
 2008 JUL 29 P 2:53
 RECEIVED
 BLM AZ STATE OFFICE

AMC391299	GAL 45	Graham: 2008-03435		T8S R19E	6	23
AMC391300	GAL 46	Graham: 2008-03436		T8S R19E	6	24
AMC391301	GAL 47	Graham: 2008-03437		T8S R19E	7	25
AMC391302	GAL 48	Graham: 2008-03438		T8S R19E	7	26
AMC391303	GAL 49	Graham: 2008-03439		T8S R19E	7	27
AMC391304	GAL 50	Graham: 2008-03440		T8S R19E	7	28
AMC391305	GAL 51	Graham: 2008-03441		T8S R19E	7	29
AMC391306	GAL 52	Graham: 2008-03442		T8S R19E	7	30
AMC391307	GAL 53	Graham: 2008-03443		T8S R19E	7	31
AMC391308	GAL 54	Graham: 2008-03444		T8S R19E	7	32
AMC391309	GAL 55	Graham: 2008-03445		T8S R19E	7	33
AMC391310	GAL 56	Graham: 2008-03446		T8S R19E	7	34
AMC391311	GAL 57	Graham: 2008-03447		T8S R19E		35
AMC391312	GAL 58	Graham: 2008-03448		T8S R19E		

PHOENIX, ARIZONA
 2008 JUL - 9 P 2:53
 RECEIVED
 BILL & STATE OFFICE

MJS

AMC391313	GAL 59	Graham: 2008-03449		T8S R19E	7	37
AMC391314	GAL 60	Graham: 2008-03450		T8S R19E	7	38
AMC391315	GAL 61	Graham: 2008-03451		T7S R19E	31, 32	39
AMC391316	GAL 62	Graham: 2008-03452		T7S R19E	31, 32	40
AMC391317	GAL 63	Graham: 2008-03453		T7S R19E T8S R19E	31, 32 6	41
AMC391318	GAL 64	Graham: 2008-03454		T8S R19E	6	42
AMC391319	GAL 65	Graham: 2008-03455		T8S R19E	6	43
AMC391320	GAL 66	Graham: 2008-03456		T8S R19E	6	44
AMC391321	GAL 67	Graham: 2008-03457		T8S R19E	6	45
AMC391322	GAL 68	Graham: 2008-03458		T8S R19E	6	46
AMC391323	GAL 69	Graham: 2008-03459		T8S R19E	6	47
AMC391324	GAL 70	Graham: 2008-03460		T8S R19E	6	48
AMC391325	GAL 71	Graham: 2008-03461		T8S R19E	6	49
AMC391326	GAL 72	Graham: 2008-03462		T8S R19E	6	49

Exhibit A-4

PHOENIX, ARIZONA
 2010 JUL 9 P 2:53
 RECEIVED
 CLERK OF SUPERIOR COURT

AMC391327	GAL 73	Graham: 2008-03463		T8S R19E	7	51
AMC391328	GAL 74	Graham: 2008-03464		T8S R19E	7	52
AMC391329	GAL 75	Graham: 2008-03465		T8S R19E	7	53
AMC391330	GAL 76	Graham: 2008-03466		T8S R19E	7	54
AMC391331	GAL 77	Graham: 2008-03467		T8S R19E	7	55
AMC391332	GAL 78	Graham: 2008-03468		T8S R19E	7	56
AMC391333	GAL 79	Graham: 2008-03469		T8S R19E	7	57
AMC391334	GAL 80	Graham: 2008-03470		T7S R19E T8S R19E	32 5, 6	58
AMC391335	GAL 81	Graham: 2008-03471		T7S R19E T8S R19E	32 5	59
AMC391336	GAL 82	Graham: 2008-03472		T8S R19E	5, 6	60
AMC391337	GAL 83	Graham: 2008-03473		T8S R19E	5	61
AMC391338	GAL 84	Graham: 2008-03474		T8S R19E	5, 6	62
AMC391339	GAL 85	Graham: 2008-03475		T8S R19E		63

RECEIVED
 BLM STATE OFFICE
 2010 JUL -9 P 2:53
 PHOENIX, ARIZONA
 MTS

AMC391340	GAL 86	Graham: 2008-03476		T8S R19E	5, 6	64
AMC391341	GAL 87	Graham: 2008-03477		T8S R19E	5	65
AMC391342	GAL 88	Graham: 2008-03478		T8S R19E	5, 6	66
AMC391343	GAL 89	Graham: 2008-03479		T8S R19E	5	67
AMC391344	GAL 90	Graham: 2008-03480		T8S R19E	5, 6	68
AMC391345	GAL 91	Graham: 2008-03481		T8S R19E	5	69
AMC391346	GAL 92	Graham: 2008-03482		T8S R19E	5, 6	70
AMC391347	GAL 93	Graham: 2008-03483		T8S R19E	5	71
AMC391348	GAL 94	Graham: 2008-03484		T8S R19E	5, 6	72
AMC391349	GAL 95	Graham: 2008-03485		T8S R19E	5	73
AMC391350	GAL 96	Graham: 2008-03486		T8S R19E	5, 6	74
AMC391351	GAL 97	Graham: 2008-03487		T8S R19E	5	75
AMC391352	GAL 98	Graham: 2008-03488		T8S R19E	5, 6	76
AMC391353	GAL 99	Graham: 2008-03489		T8S R19E		77

PHOENIX, ARIZONA
 2018 JUN -9 P 2:53
 RECEIVED
 BLM AZ STATE OFFICE

AMC391354	GAL 100	Graham: 2008-03490		T8S R19E	7, 8	78
AMC391355	GAL 101	Graham: 2008-03491		T8S R19E	8	79
AMC391356	GAL 102	Graham: 2008-03492		T8S R19E	7, 8	80
AMC391357	GAL 103	Graham: 2008-03493		T8S R19E	8	81
AMC391358	GAL 104	Graham: 2008-03494		T8S R19E	7, 8	82
AMC391359	GAL 105	Graham: 2008-03495		T8S R19E	8	83
AMC391360	GAL 106	Graham: 2008-03496		T8S R19E	7, 8	84
AMC391361	GAL 107	Graham: 2008-03497		T8S R19E	8	85
AMC391362	GAL 108	Graham: 2008-03498		T8S R19E	7, 8	86
AMC391363	GAL 109	Graham: 2008-03499		T8S R19E	8	87
AMC391364	GAL 110	Graham: 2008-03500		T8S R19E	7, 8	88
AMC391365	GAL 111	Graham: 2008-03501		T8S R19E	8	89
AMC391366	GAL 112	Graham: 2008-03502		T8S R19E	7, 8	90
AMC391367	GAL 113	Graham: 2008-03503		T8S R19E		

Exhibit A-7

PHOENIX, ARIZONA

2010 JUL -9 P 2:54

mjs

RECEIVED
BLM STATE OFFICE

AMC391368	GAL 114	Graham: 2008-03504		T7S R19E T8S R19E	32 5	92
AMC391369	GAL 115	Graham: 2008-03505		T7S R19E T8S R19E	32, 33 4, 5	93
AMC391370	GAL 116	Graham: 2008-03506		T8S R19E	5	94
AMC391371	GAL 117	Graham: 2008-03507		T8S R19E	4, 5	95
AMC391372	GAL 118	Graham: 2008-03508		T8S R19E	5	96
AMC391373	GAL 119	Graham: 2008-03509		T8S R19E	4, 5	97
AMC391374	GAL 126	Graham: 2008-03516		T8S R19E	5	98
AMC391375	GAL 120	Graham: 2008-03510		T8S R19E	5	99
AMC391376	GAL 121	Graham: 2008-03511		T8S R19E	4, 5	100
AMC391377	GAL 122	Graham: 2008-03512		T8S R19E	5	101
AMC391378	GAL 123	Graham: 2008-03513		T8S R19E	4, 5	102
AMC391379	GAL 124	Graham: 2008-03514		T8S R19E	5	103
AMC391380	GAL 125	Graham: 2008-03515		T8S R19E	5	104

RECEIVED
 BLM AZ STATE OFFICE
 2010 JUL -9 P 2:54
 PHOENIX, ARIZONA

AMC391381	GAL 127	Graham: 2008-03517		T8S R19E	4, 5	105
AMC391382	GAL 128	Graham: 2008-03518		T8S R19E	5	106
AMC391383	GAL 129	Graham: 2008-03519		T8S R19E	4, 5	107
AMC391384	GAL 130	Graham: 2008-03520		T8S R19E	5	108
AMC391385	GAL 131	Graham: 2008-03521		T8S R19E	4, 5	109
AMC391386	GAL 132	Graham: 2008-03522		T8S R19E	5	110
AMC391387	GAL 133	Graham: 2008-03523		T8S R19E	4, 5	111
AMC391388	GAL 134	Graham: 2008-03524		T8S R19E	8	112
AMC391389	GAL 135	Graham: 2008-03525		T8S R19E	8	113
AMC391390	GAL 136	Graham: 2008-03526		T8S R19E	8	114
AMC391391	GAL 137	Graham: 2008-03527		T8S R19E	8	115
AMC392937	GAL 1	Pinal: 2008-053718		T7S R18E T8S R18E	36 1	116
AMC392938	GAL 2	Pinal: 2008-053719		T7S R18E T8S R18E	36 1	117

Exhibit A-9

RECEIVED
BEMAZ STATE OFFICE
2018 JUL -9 P 2:54
PHOENIX, ARIZONA

AMC392939	GAL 3	Pinal: 2008-053720		T8S R18E	1	118
AMC392940	GAL 4	Pinal: 2008-053721		T8S R18E	1	119
AMC392941	GAL 5	Pinal: 2008-053722		T8S R18E	1	120
AMC392942	GAL 6	Pinal: 2008-053723		T8S R18E	1	121
AMC392943	GAL 7	Pinal: 2008-053724		T8S R18E	1	122
AMC392944	GAL 8	Pinal: 2008-053725		T8S R18E	1	123
AMC392945	GAL 9	Pinal: 2008-053726		T8S R18E	1	124
AMC392946	GAL 10	Pinal: 2008-053727		T8S R18E	1	125
AMC392947	GAL 11	Pinal: 2008-053728		T8S R18E	1	126
AMC392948	GAL 12	Pinal: 2008-053729		T8S R18E	1	127
AMC392949	GAL 13	Pinal: 2008-053730		T8S R18E	1	128
AMC392950	GAL 14	Pinal: 2008-053731		T8S R18E	1	129
AMC392951	GAL 15	Pinal: 2008-053732		T8S R18E	1	130
AMC392952	GAL 16	Pinal: 2008-053733		T8S R18E	1	131

Exhibit A-10

RECEIVED
 BLM AZ STATE OFFICE
 2010 JUL -9 P 2:54
 PHOENIX, ARIZONA

AMC392953	GAL 17	Pinal: 2008-053734		T8S R18E	1	132
AMC392954	GAL 18	Pinal: 2008-053735		T8S R18E	1	133
AMC392955	GAL 19	Pinal: 2008-053736		T8S R18E	12	134
AMC392956	GAL 20	Pinal: 2008-053737		T8S R18E	12	135
AMC392957	GAL 21	Pinal: 2008-053738		T8S R18E	12	136
AMC392958	GAL 22	Pinal: 2008-053739		T8S R18E	12	137
AMC399225	GAL 138	Graham: 2010-00616	Graham: 2010-03437	T8S R19E	8	138
AMC399226	GAL 139	Graham: 2010-00617	Graham: 2010-03438	T8S R19E	8	139
AMC399227	GAL 140	Graham: 2010-00618	Graham: 2010-03439	T8S R19E	8	140
AMC399228	GAL 141	Graham: 2010-00619	Graham: 2010-03440	T8S R19E	8	141
AMC399229	GAL 142	Graham: 2010-00620	Graham: 2010-03441	T8S R19E	17, 8	142
AMC399230	GAL 143	Graham: 2010-00621	Graham: 2010-03442	T8S R19E	17	143
AMC399231	GAL 144	Graham: 2010-00622	Graham: 2010-03443	T8S R19E	4	144
AMC399232	GAL 145	Graham: 2010-00623	Graham: 2010-03444	T8S R19E	9	145

RECEIVED
 FILM A-19 STATE OFFICE
 2010 JUL -9 P 2:54
 PHOENIX, ARIZONA
 MJ

Exhibit A-11

AMC399233	GAL 146	Graham: 2010-00624	Graham: 2010-03445	T8S R19E	9	146
AMC399234	GAL 147	Graham: 2010-00625	Graham: 2010-03446	T8S R19E	8, 9	147
AMC399235	GAL 148	Graham: 2010-00626	Graham: 2010-03447	T8S R19E	9	148
AMC399236	GAL 149	Graham: 2010-00627	Graham: 2010-03448	T8S R19E	8, 9	149
AMC399237	GAL 150	Graham: 2010-00628	Graham: 2010-03449	T8S R19E	9	150
AMC399238	GAL 151	Graham: 2010-00629	Graham: 2010-03450	T8S R19E	8, 9	151
AMC399239	GAL 152	Graham: 2010-00630	Graham: 2010-03451	T8S R19E	9	152
AMC399240	GAL 153	Graham: 2010-00631	Graham: 2010-03452	T8S R19E	8, 9	153
AMC399241	GAL 154	Graham: 2010-00632	Graham: 2010-03453	T8S R19E	9	154
AMC399242	GAL 155	Graham: 2010-00633	Graham: 2010-03454	T8S R19E	8, 9	155
AMC399243	GAL 156	Graham: 2010-00634	Graham: 2010-03455	T8S R19E	9	156
AMC399244	GAL 157	Graham: 2010-00635	Graham: 2010-03456	T8S R19E	8, 9	157
AMC399245	GAL 158	Graham: 2010-00636	Graham: 2010-03457	T8S R19E	9	158
AMC399246	GAL 159	Graham: 2010-00637	Graham: 2010-03458	T8S R19E	8, 9	159

2018 JUL - 9 P 2:54
 PHOENIX, ARIZONA
 RECEIVED
 STATE OFFICE
 BTM AT 158

Exhibit A-12

AMC399247	GAL 160	Graham: 2010-00638	Graham: 2010-03459	T8S R19E	9	160
AMC399248	GAL 161	Graham: 2010-00639	Graham: 2010-03460	T8S R19E	16, 17, 8, 9	161
AMC399249	GAL 162	Graham: 2010-00640	Graham: 2010-03461	T8S R19E	16, 9	162
AMC399250	GAL 163	Graham: 2010-00641	Graham: 2010-03462	T8S R19E	16, 17	163
AMC399251	GAL 164	Graham: 2010-00642	Graham: 2010-03463	T8S R19E	16	164
AMC399252	GAL 165	Pinal: 2010-012231	Pinal: 2010-065096	T8S R18E	12, 13	165
AMC399253	GAL 166	Pinal: 2010-012232	Pinal: 2010-065097	T8S R18E	12, 13	166
AMC399254	GAL 167	Pinal: 2010-012233	Pinal: 2010-065098	T8S R18E	13	167
AMC399255	GAL 168	Pinal: 2010-012234	Pinal: 2010-065099	T8S R18E	13	168
AMC399256	GAL 169	Pinal: 2010-012235	Pinal: 2010-065100	T8S R18E	13	169
AMC399257	GAL 170	Pinal: 2010-012236	Pinal: 2010-065101	T8S R18E	13	170
AMC399258	GAL 171	Pinal: 2010-012237	Pinal: 2010-065102	T8S R18E	13	171
AMC399259	GAL 172	Pinal: 2010-012238	Pinal: 2010-065103	T8S R18E	13	172
AMC399260	GAL 173	Pinal: 2010-012239	Pinal: 2010-065104	T8S R18E	13	173

Exhibit A-13

PHOENIX, ARIZONA

RECEIVED
 BLM AZ STATE OFFICE
 2018 JUL -9 P 2:50

AMC399261	GAL 174	Pinal: 2010-012240	Pinal: 2010-065105	T8S R18E	13	174
AMC399262	GAL 175	Pinal: 2010-012241	Pinal: 2010-065106	T8S R18E	13	175
AMC399263	GAL 176	Pinal: 2010-012242	Pinal: 2010-065107	T8S R18E	13	176
AMC399264	GAL 177	Pinal: 2010-012243	Pinal: 2010-065108	T8S R18E	13	177
AMC399265	GAL 178	Pinal: 2010-012244	Pinal: 2010-065109	T8S R18E	13	178
AMC399266	GAL 179	Graham: 2010-00643	Graham: 2010-03464	T8S R19E	7	179
AMC399267	GAL 180	Graham: 2010-00644	Graham: 2010-03465	T8S R19E	7	180
AMC399268	GAL 181	Graham: 2010-00645	Graham: 2010-03466	T8S R19E	18, 7	181
AMC399269	GAL 182	Graham: 2010-00646	Graham: 2010-03467	T8S R19E	18, 7	182
AMC399270	GAL 183	Graham: 2010-00647	Graham: 2010-03468	T8S R19E	18	183
AMC399271	GAL 184	Graham: 2010-00648	Graham: 2010-03469	T8S R19E	18	184
AMC399272	GAL 185	Graham: 2010-00649	Graham: 2010-03470	T8S R19E	18	185
AMC399273	GAL 186	Graham: 2010-00650	Graham: 2010-03471	T8S R19E	18	186
AMC399274	GAL 187	Graham: 2010-00651	Graham: 2010-03472	T8S R19E	18	187

RECEIVED
 BLM AZ STATE OFFICE
 2010 JUL -9 P 2:54
 PHOENIX, ARIZONA

AMC399275	GAL 188	Graham: 2010-00652	Graham: 2010-03473	T8S R19E	18	188
AMC399276	GAL 189	Graham: 2010-00653	Graham: 2010-03474	T8S R19E	18	189
AMC399277	GAL 190	Graham: 2010-00654	Graham: 2010-03475	T8S R19E	18	190
AMC399278	GAL 191	Graham: 2010-00655	Graham: 2010-03476	T8S R19E	18	191
AMC399279	GAL 192	Graham: 2010-00656	Graham: 2010-03477	T8S R19E	18	192
AMC399280	GAL 193	Graham: 2010-00657	Graham: 2010-03478	T8S R19E	18	193
AMC399281	GAL 194	Graham: 2010-00658	Graham: 2010-03479	T8S R19E	18	194
AMC399282	GAL 195	Graham: 2010-00659	Graham: 2010-03480	T8S R19E	7	195
AMC399283	GAL 196	Graham: 2010-00660	Graham: 2010-03481	T8S R19E	18, 7	196
AMC399284	GAL 197	Graham: 2010-00661	Graham: 2010-03482	T8S R19E	18	197
AMC399285	GAL 198	Graham: 2010-00662	Graham: 2010-03483	T8S R19E	18	198
AMC399286	GAL 199	Graham: 2010-00663	Graham: 2010-03484	T8S R19E	18	199
AMC399287	GAL 200	Graham: 2010-00664	Graham: 2010-03485	T8S R19E	18	200
AMC399288	GAL 201	Pinal: 2010-012245	Pinal: 2010-065110	T8S R18E	18 2	201

RECEIVED
 PHOENIX, ARIZONA
 2018 JUL -9 P 2:54
 PHOENIX, ARIZONA
 MJS

AMC399289	GAL 202	Pinal: 2010-012246	Pinal: 2010-065111	T8S R18E	12	202
AMC399290	GAL 203	Graham: 2010-00665	Graham: 2010-03486	T8S R19E	17	203
AMC399291	GAL 204	Graham: 2010-00666	Graham: 2010-03487	T8S R19E	17	204
AMC399292	GAL 205	Graham: 2010-00667	Graham: 2010-03488	T8S R19E	17	205
AMC399293	GAL 206	Graham: 2010-00668	Graham: 2010-03489	T8S R19E	17	206
AMC399294	GAL 207	Graham: 2010-00669	Graham: 2010-03490	T8S R19E	17	207
AMC399295	GAL 208	Graham: 2010-00670	Graham: 2010-03491	T8S R19E	16, 17	208
AMC399296	GAL 209	Graham: 2010-00671	Graham: 2010-03492	T8S R19E	16, 17	209
AMC399297	GAL 210	Graham: 2010-00672	Graham: 2010-03493	T8S R19E	16, 17	210
AMC399298	GAL 211	Graham: 2010-00673	Graham: 2010-03494	T8S R19E	16, 17	211
AMC399299	GAL 212	Graham: 2010-00674	Graham: 2010-03495	T8S R19E	16, 17	212
AMC402097	GAL 213	Graham: 2010-04531		T8S R19E	18	213
AMC402098	GAL 214	Graham: 2010-04532		T8S R19E	18	214
AMC402099	GAL 215	Graham: 2010-04533		T8S R19E	18	215

PHOENIX, ARIZONA

2010 JUL -9 P 2:54

RECEIVED
BLM AN STAFF OFFICE

AMC402100	GAL 216	Graham: 2010-04534		T8S R19E	18	216
AMC402101	GAL 217	Graham: 2010-04535		T8S R19E	18, 19	217
AMC402102	GAL 218	Graham: 2010-04536		T8S R19E	18, 19	218
AMC402103	GAL 219	Graham: 2010-04537		T8S R19E	19	219
AMC402104	GAL 220	Graham: 2010-04538		T8S R19E	19	220
AMC402105	GAL 221	Graham: 2010-04539		T8S R19E	19	221
AMC402106	GAL 222	Graham: 2010-04540		T8S R19E	19	222
AMC402107	GAL 223	Graham: 2010-04541		T8S R19E	19	223
AMC402108	GAL 224	Graham: 2010-04542		T8S R19E	19	224
AMC402109	GAL 225	Graham: 2010-04543		T8S R19E	19	225
AMC402110	GAL 226	Graham: 2010-04544		T8S R19E	19	226
AMC402111	GAL 233	Graham: 2010-04545		T8S R19E	18	227
AMC402112	GAL 235	Graham: 2010-04546		T8S R19E	18	228
AMC402113	GAL 237	Graham: 2010-04547		T8S R19E	18	229

RECEIVED
 BILLINGS STATE OFFICE
 2018 JUL -9 P 2:54
 PHOENIX, ARIZONA

AMC402114	GAL 239	Graham: 2010-04548		T8S R19E	18	230
AMC402115	GAL 241	Graham: 2010-04549		T8S R19E	18, 19	231
AMC402116	GAL 243	Graham: 2010-04550		T8S R19E	19	232
AMC402117	GAL 245	Graham: 2010-04551		T8S R19E	19	233
AMC402118	GAL 247	Graham: 2010-04552		T8S R19E	19	234
AMC402119	GAL 249	Graham: 2010-04553		T8S R19E	19	235
AMC402778	GAL 351	Pinal: 2010-101421		T8S R18E	13, 14	236
AMC402779	GAL 352	Pinal: 2010-101422		T8S R18E	13	237
AMC402780	GAL 353	Pinal: 2010-101423		T8S R18E	13, 14	238
AMC402781	GAL 354	Pinal: 2010-101424		T8S R18E	13	239
AMC402782	GAL 355	Pinal: 2010-101425		T8S R18E	13, 14	240
AMC402783	GAL 356	Pinal: 2010-101426		T8S R18E	13	241
AMC402784	GAL 357	Pinal: 2010-101427		T8S R18E	13,	242
AMC402785	GAL 358	Pinal: 2010-101428		T8S R18E	13,	243

2010 JUL - 9 P 2:54
 PHOENIX, ARIZONA
 RECEIVED
 BLM AZ STATE OFFICE

AMC402786	GAL 359	Pinal: 2010-101429		T8S R18E	13, 14, 23, 24	244
AMC402787	GAL 360	Pinal: 2010-101430		T8S R18E	13, 24	245
AMC402788	GAL 361	Pinal: 2010-101431		T8S R18E	23, 24	246
AMC402789	GAL 362	Pinal: 2010-101432		T8S R18E	24	247
AMC402790	GAL 363	Pinal: 2010-101433		T8S R18E	23, 24	248
AMC402791	GAL 364	Pinal: 2010-101434		T8S R18E	24	249
AMC402792	GAL 365	Pinal: 2010-101435		T8S R18E	13	250
AMC402793	GAL 366	Pinal: 2010-101436		T8S R18E	13	251
AMC402794	GAL 367	Pinal: 2010-101437		T8S R18E	13	252
AMC402795	GAL 368	Pinal: 2010-101438		T8S R18E	13	253
AMC402796	GAL 369	Pinal: 2010-101439		T8S R18E	13, 24	254
AMC402797	GAL 370	Pinal: 2010-101440		T8S R18E	13, 24	255
AMC402798	GAL 371	Pinal: 2010-101441		T8S R18E	24	256
AMC402799	GAL 372	Pinal: 2010-101442		T8S R18E	24	257

Exhibit A-19

RECEIVED
 BIRMINGHAM STATE OFFICE
 2018 JUL - 9 P 5:54
 PHOENIX, ARIZONA

AMC402800	GAL 373	Pinal: 2010-101443		T8S R18E	24	258
AMC402801	GAL 374	Pinal: 2010-101444		T8S R18E	24	259
AMC402802	GAL 375	Pinal: 2010-101445		T7S R18E T8S R18E	36 1	260
AMC402803	GAL 376	Pinal: 2010-101446		T8S R18E	1	261
AMC402804	GAL 377	Pinal: 2010-101447		T8S R18E	1	262
AMC402805	GAL 378	Pinal: 2010-101448		T8S R18E	1, 12	263
AMC402806	GAL 379	Pinal: 2010-101449		T8S R18E	12	264
AMC407112	GAL 227	Graham: 2011-02289		T8S R19E	7, 8	265
AMC407113	GAL 228	Graham: 2011-02290		T8S R19E	17, 18, 7, 8	266
AMC407114	GAL 229	Graham: 2011-02291		T8S R19E	17, 18	267
AMC407115	GAL 230	Graham: 2011-02292		T8S R19E	17, 18	268
AMC407116	GAL 231	Graham: 2011-02293		T8S R19E	17, 18	269
AMC407117	GAL 232	Graham: 2011-02294		T8S R19E	17, 18	270
AMC407118	GAL 234	Graham: 2011-02295		T8S R19E	17, 18	271

Exhibit A-20

PHOENIX ARIZONA
 2018 JUL 19 P 2:53
 RECEIVED
 BIRMINGHAM STAFF OFFICE

AMC407119	GAL 236	Graham: 2011-02296		T8S R19E	17, 18	272
AMC407120	GAL 238	Graham: 2011-02297		T8S R19E	17, 18	273
AMC407121	GAL 240	Graham: 2011-02298		T8S R19E	17, 18	274
AMC407122	GAL 242	Graham: 2011-02299		T8S R19E	17, 18, 19, 20	275
AMC407123	GAL 244	Graham: 2011-02300		T8S R19E	19, 20	276
AMC407124	GAL 246	Graham: 2011-02301		T8S R19E	19, 20	277
AMC407125	GAL 248	Graham: 2011-02302		T8S R19E	19, 20	278
AMC407126	GAL 250	Graham: 2011-02303		T8S R19E	8	279
AMC407127	GAL 251	Graham: 2011-02304		T8S R19E	17, 8	280
AMC407128	GAL 252	Graham: 2011-02305		T8S R19E	17	281
AMC407129	GAL 253	Graham: 2011-02306		T8S R19E	17	282
AMC407130	GAL 254	Graham: 2011-02307		T8S R19E	17	283
AMC407131	GAL 255	Graham: 2011-02308		T8S R19E	17	284
AMC407132	GAL 256	Graham: 2011-02309		T8S R19E	17	285

RECEIVED
 BEH AV STATE OFFICE
 2018 JUL -9 P 2:55
 PHOENIX, ARIZONA
 MJS

AMC407133	GAL 257	Graham: 2011-02310		T8S R19E	17	286
AMC407134	GAL 258	Graham: 2011-02311		T8S R19E	17	287
AMC407135	GAL 259	Graham: 2011-02312		T8S R19E	17	288
AMC407136	GAL 260	Graham: 2011-02313		T8S R19E	17	289
AMC407137	GAL 261	Graham: 2011-02314		T8S R19E	17	290
AMC407138	GAL 262	Graham: 2011-02315		T8S R19E	17, 20	291
AMC407139	GAL 263	Graham: 2011-02316		T8S R19E	17, 20	292
AMC407140	GAL 264	Graham: 2011-02317		T8S R19E	20	293
AMC407141	GAL 265	Graham: 2011-02318		T8S R19E	20	294
AMC407142	GAL 266	Graham: 2011-02319		T8S R19E	20	295
AMC407143	GAL 267	Graham: 2011-02320		T8S R19E	20	296
AMC407144	GAL 268	Graham: 2011-02321		T8S R19E	20	297
AMC407145	GAL 269	Graham: 2011-02322		T8S R19E	20	298
AMC407146	GAL 295	Graham: 2011-02323		T8S R19E	16	299

RECEIVED
 BLM ASSISTANT OFFICE
 PHOENIX, ARIZONA
 2010 JUL -9 P 2:55

AMC407147	GAL 296	Graham: 2011-02324		T8S R19E	16	300
AMC407148	GAL 297	Graham: 2011-02325		T8S R19E	16	301
AMC407149	GAL 298	Graham: 2011-02326		T8S R19E	16	302
AMC407150	GAL 299	Graham: 2011-02327		T8S R19E	16	303
AMC407151	GAL 300	Graham: 2011-02328		T8S R19E	16, 17	304
AMC407152	GAL 301	Graham: 2011-02329		T8S R19E	16	305
AMC407153	GAL 302	Graham: 2011-02330		T8S R19E	16, 17	306
AMC407154	GAL 303	Graham: 2011-02331		T8S R19E	16, 17, 20, 21	307
AMC407155	GAL 341	Graham: 2011-02332		T8S R19E	9	308
AMC407156	GAL 342	Graham: 2011-02333		T8S R19E	9	309
AMC407157	GAL 343	Graham: 2011-02334		T8S R19E	16, 9	310
AMC407158	GAL 344	Graham: 2011-02335		T8S R19E	16, 9	311
AMC407159	GAL 345	Graham: 2011-02336		T8S R19E	16	312
AMC407160	GAL 346	Graham: 2011-02337		T8S R19E		13

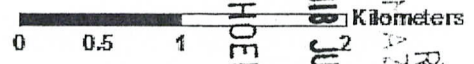
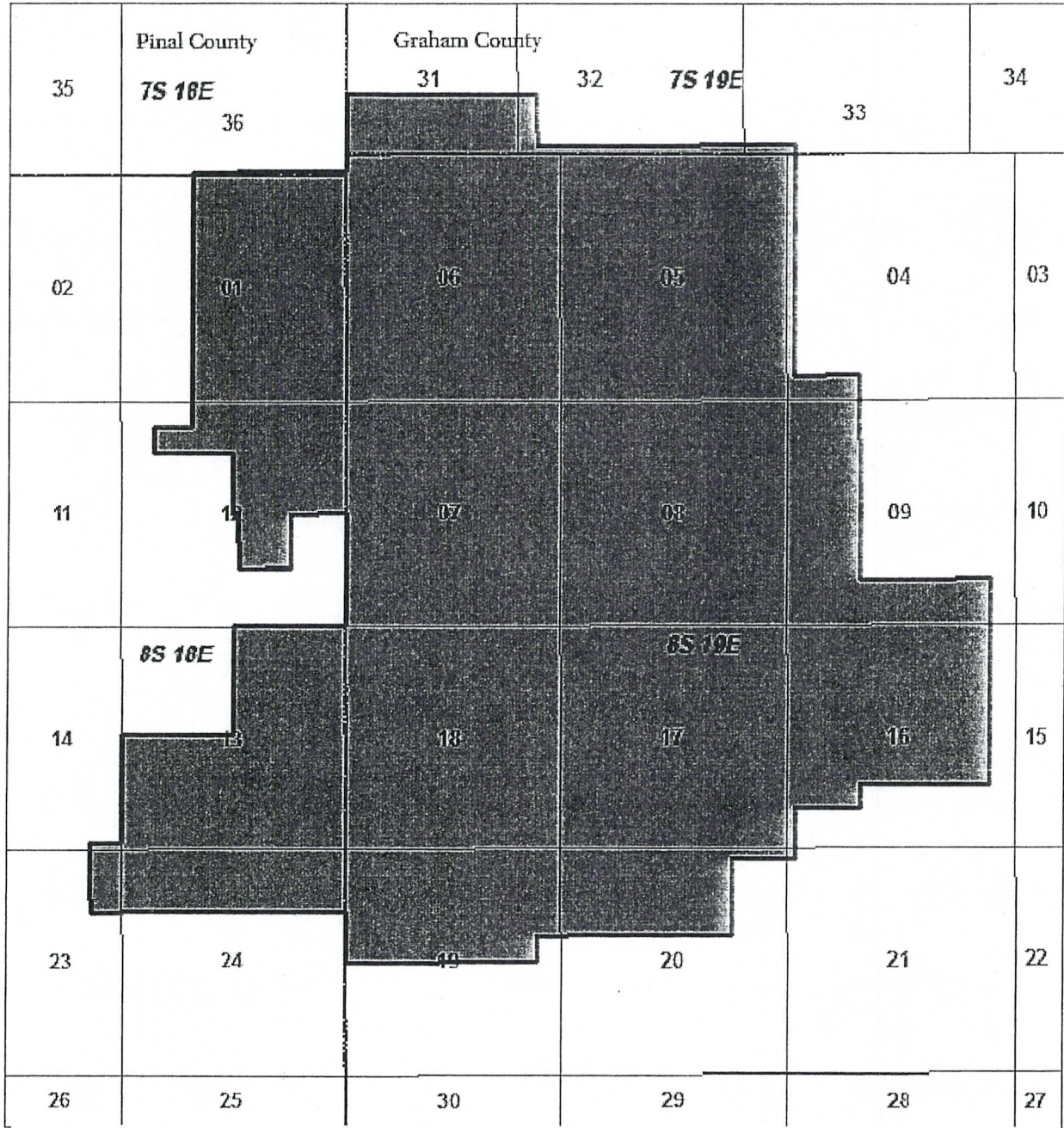
Exhibit A-23

RECEIVED
 BLM AZ STATE OFFICE
 2018 JUN -9 P 2:55
 PHOENIX, ARIZONA

AMC407161	GAL 347	Graham: 2011-02338		T8S R19E	16	314
AMC407162	GAL 348	Graham: 2011-02339		T8S R19E	16	315
AMC407163	GAL 349	Graham: 2011-02340		T8S R19E	16	316
AMC407164	GAL 350	Graham: 2011-02341		T8S R19E	16	317
AMC407165	GAL 380	Graham: 2011-02342		T8S R19E	16	318
AMC407166	GAL 381	Graham: 2011-02343		T8S R19E	16	319
AMC407167	GAL 382	Graham: 2011-02344		T8S R19E	16	320
AMC407168	GAL 383	Graham: 2011-02345		T8S R19E	16	321
AMC407169	GAL 384	Graham: 2011-02346		T8S R19E	16	322
AMC407170	GAL 385	Graham: 2011-02347		T8S R19E	16	323
Total Claims On This Exhibit A and Affidavit: 323						

Arizona Prospecting Permit No. 08-117169,, covering Township 8 South, Range 18 East, Section 12

RECEIVED
BLM AZ STATE OFFICE
2010 JUL -9 P 2:51
PHOENIX, ARIZONA



Galiuro Schaefer Tenement Boundary
 Part II
 Exhibit A-25

PHOENIX, ARIZONA
 2018 JUL -9 P 2:56
 RECEIVED
 BLM AZ STATE OFFICE



PLACE STICKER AT TOP OF ENVELOPE TO THE RIGHT
OF THE RETURN ADDRESS, FOLD AT DOTTED LINE

CERTIFIED MAIL



7016 2710 0000 1376 7482



U.S. POSTAGE PITNEY BOWES



ZIP 84009 \$ 008.04⁰
02 1W
0001390175 JUL 06 2018

RECEIVED
BLM AZ STATE OFFICE
2018 JUL -9 P 2:52
PHOENIX, ARIZONA

Arizona State Office
Bureau of Land Management
One North Central Ave., Suite 800
Phoenix, AZ 85004-4427

United States Department of the Interior
Bureau of Land Management
 DIV OF LANDS, MINRLS & ENERGY
 ONE N CENTRAL AVE
 PHOENIX, AZ 85004 -4427
 Phone: 602-417-9200

Receipt

No: 4209063

Transaction #: 4324058	
Date of Transaction: 07/10/2018	
CUSTOMER:	
RIO TINTO NICKEL COMPANY 4700 DAYBREAK VIEW PKWY SOUTH JORDAN, UT 84095-5120 US	

LINE #	QTY	DESCRIPTION	REMARKS	UNIT PRICE	TOTAL
1	1.00	LOCATABLE MINERALS / MINING CLAIMS- NOT NEW-UNADJUD, ONE AUTH NO. ONLY / MINING CLAIM MONEY RECEIVED CASES: AMC391277/\$3230.00		- n/a -	3230.00
TOTAL:					\$3,230.00

PAYMENT INFORMATION					
1	AMOUNT:	3230.00	POSTMARKED:	N/A	
	TYPE:	CHECK	RECEIVED:	07/09/2018	
	CHECK NO:	0080001960			
	NAME:	RIO TINTO NICKEL COMPANY 4700 DAYBREAK VIEW PKWY SOUTH JORDAN UT 84095-5120 US			

REMARKS

This receipt was generated by the automated BLM Collections and Billing System and is a paper representation of a portion of the official electronic record contained therein.

Rio Tinto

Donna Fischer
Mineral Rights Specialist
Kennecott Exploration Company – Land Dept.
4700 Daybreak Parkway
South Jordan, UT 84009
T: 801-204-3402 or 928/978-1372
E: donna.fischer@riotinto.com

402778
407112

435971
391277
392937
399225
402097

CERTIFIED MAIL, RETURN RECEIPT REQUESTED
7016 2710 0000 1376 6881

July 13, 2017

Arizona State Office
Bureau of Land Management
One North Central, Suite 800
Phoenix, AZ 85004-4427

RECEIVED
BLM
PHOENIX, ARIZONA
2017 JUL 18 P 2:14

RE: 2 Arizona Affidavit of Payment of Claim Maintenance Fees and Notice of Intent to Hold 2017 – 2018
(1) GA 186 et al claims (KEX) for a total of 217 claims, Galuiro Project
(2) GAL 23 et al claims (Schaefer) for a total of 323 claims, Galuiro Project

Gentlemen:


Enclosed for your further handling please find Kennecott Exploration Company's Affidavits as above referenced, and check #80001789 in the amount of \$83,700.00 (217 claims x \$155, and 323 claims x \$155), which represents the payment for the 2017 – 2018 Claim Maintenance Fees for the above referenced claims.

Please return the original BLM date stamped document and receipts to:

Kennecott Exploration Company, 4700 Daybreak Parkway, South Jordan, UT 84009, Attn: Land Department. Telephone numbers for the Land Department are: Donna @ 928-978-1372 and Erik Best @ 801-363-5870. **As these are date sensitive documents, please do not hesitate to call if you find anything that requires further attention rather than returning them unprocessed.**

Sincerely,

KENNECOTT EXPLORATION COMPANY



Donna Fischer
Mineral Rights Specialist

Enclosures

#3895552

ENTERED
JUL 24 2017
BY: RAN

Recording requested by and return to:
Kennecott Exploration Company – Land Dept.
4700 Daybreak Parkway
South Jordan, UT 84009

**ARIZONA AFFIDAVIT OF CLAIM MAINTENANCE FEE PAYMENT AND NOTICE
OF INTENT TO HOLD UNPATENTED MINING CLAIM FOR SEPTEMBER 1, 2017
THROUGH SEPTEMBER 1, 2018**

THE UNDERSIGNED, on behalf of Kennecott Exploration Company (“KEC”), 4700 Daybreak Parkway, South Jordan, Utah 84009, acquainted with said matters, being first duly sworn, deposes and says that he is a citizen of the United States and more than eighteen years of age, and that pursuant to Ariz. Rev. Stat. § 27-208, 30 U.S.C § 28(f), 43 CFR 3830.21(d), and 43 CFR 3834.11(a)(2), One Hundred Fifty-Five Dollars (\$155.00) in maintenance fees were timely paid by or at the expense of KEC to the Bureau of Land Management (the “BLM”) for the assessment year ending at 12:01 A.M on September 1, 2018, for each of the unpatented mining claims further described on **Exhibit A** attached hereto and made a part hereof by this reference. Said fees were paid in lieu of the annual assessment work requirements and were paid for the claims described herein which are owned, worked, controlled or claimed by KEC for the valuable mineral contained therein, and it is the intent of KEC to hold and develop these unpatented mining claims for itself, the owner of the claims.

IN WITNESS WHEREOF, this instrument is executed as of the 12th day of July, 2017.

KENNECOTT EXPLORATION COMPANY

By ER
Erik Best, Operating Officer

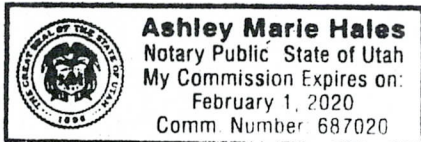
RECEIVED
BLM STATE OFFICE
2017 JUL 18 P 2:16
TUCSON, ARIZONA

STATE OF UTAH)

:SS

COUNTY OF SALT LAKE)

On this 12th day of July 2017, before me personally appeared Erik Best, who being by me duly sworn, did say that he is the Operating Officer of Kennecott Exploration Company, and that the foregoing instrument was signed by Erik Best on behalf of said company, by authority, and said company executed the same.



Ashley Marie Hales

Ashley Marie Hales, Notary Public, Utah
Salt Lake City, Utah

My Commission expires: February 1, 2020

RECEIVED
BLM AZ STATE OFFICE
2017 JUL 18 P 2:16
PHOENIX, ARIZONA

Attached to and made a part of that certain 2017 - 2018 Arizona Affidavit of Payment of Claim Maintenance Fees and Notice of Intent to Hold Unpatented Mining Claims for the following group of unpatented lode mining claims in Graham and Pinal Counties, State of Arizona, further described as:

Exhibit A

Group Name: GA 186 et al (217)

Project:

Number of Claims: 217

Meridian:

Gila and Salt River Meridian

RECEIVED
 JUL 18 2017
 PHOENIX, ARIZONA
 Galiuro

BLM #	Name	Original Doc # Book & Page	Amended Doc # Book & Page	Township & Range	Section	#
AMC436156 7	GA186	Graham: 2016-00185		T7S R19E	30	1
AMC436157	GA187	Graham: 2016-00186		T7S R19E	30	2
AMC436158 J	GA188	Graham: 2016-00187		T7S R19E	30	3
AMC436160 7	GA190	Pinal: 2016-004790		T7S R18E	24, 25	4
AMC436161	GA191	Pinal: 2016-004791		T7S R18E	24, 25	5
AMC436162	GA192	Pinal: 2016-004792		T7S R18E	24, 25	6
AMC436163	GA193	Pinal: 2016-004793		T7S R18E	24, 25	7
AMC436164	GA194	Pinal: 2016-004794		T7S R18E	24, 25	8
AMC436165	GA195	Pinal: 2016-004795		T7S R18E	24, 25	9
AMC436166 J	GA196	Pinal: 2016-004796		T7S R18E	24, 25	10
AMC436168 7	GA198	Pinal: 2016-004798		T7S R18E	25	11
AMC436169	GA199	Pinal: 2016-004799		T7S R18E	25	12
AMC436170	GA200	Pinal: 2016-004800		T7S R18E	25	13
AMC436171 J	GA201	Pinal: 2016-004801		T7S R18E	25	14

AMC436172	GA202	Pinal: 2016-004802		T7S R18E	25	15
AMC436173	GA203	Pinal: 2016-004803		T7S R18E	25	16
AMC436174	GA204	Pinal: 2016-004804		T7S R18E	25	17
AMC436175	GA205	Graham: 2016-00188		T7S R19E	29	18
AMC436176	GA206	Graham: 2016-00189		T7S R19E	29	19
AMC436177	GA207	Graham: 2016-00190		T7S R19E	29	20
AMC436178	GA208	Graham: 2016-00191		T7S R19E	29	21
AMC436179	GA209	Graham: 2016-00192		T7S R19E	29	22
AMC436180	GA210	Graham: 2016-00193		T7S R19E	29	23
AMC436181	GA211	Graham: 2016-00194		T7S R19E	29	24
AMC436182	GA212	Graham: 2016-00195		T7S R19E	29	25
AMC436183	GA213	Graham: 2016-00196		T7S R19E	29	26
AMC436184	GA214	Graham: 2016-00197		T7S R19E	29	27
AMC436185	GA215	Graham: 2016-00198		T7S R19E	29	28
AMC436186	GA216	Graham: 2016-00199		T7S R19E	29	29
AMC436187	GA217	Graham: 2016-00200		T7S R19E	29	30
AMC436188	GA218	Graham: 2016-00201		T7S R19E	29	31
AMC436189	GA219	Graham: 2016-00202		T7S R19E	28, 29	32
AMC436190	GA220	Graham: 2016-00203		T7S R19E	28	33
AMC436191	GA221	Graham: 2016-00204		T7S R19E	28	34
AMC436192	GA222	Graham: 2016-00205		T7S R19E	28	35
AMC436193	GA223	Graham: 2016-00206		T7S R19E	28	36
AMC436194	GA224	Graham: 2016-00207		T7S R19E	28	37

AMC436195	GA225	Graham: 2016-00208	T7S R19E	28	38
AMC436196	GA226	Graham: 2016-00209	T7S R19E	28	39
AMC436197	GA227	Graham: 2016-00210	T7S R19E	28	40
AMC436198	GA228	Graham: 2016-00211	T7S R19E	28	41
AMC436199	GA229	Graham: 2016-00212	T7S R19E	29	42
AMC436200	GA230	Graham: 2016-00213	T7S R19E	29	43
AMC436201	GA231	Graham: 2016-00214	T7S R19E	29	44
AMC436202	GA232	Graham: 2016-00215	T7S R19E	29	45
AMC436203	GA233	Graham: 2016-00216	T7S R19E	29	46
AMC436204	GA234	Graham: 2016-00217	T7S R19E	29	47
AMC436205	GA235	Graham: 2016-00218	T7S R19E	28, 29	48
AMC436206	GA236	Graham: 2016-00219	T7S R19E	28	49
AMC436207	GA237	Graham: 2016-00220	T7S R19E	28	50
AMC436208	GA238	Graham: 2016-00221	T7S R19E	28	51
AMC436209	GA239	Graham: 2016-00222	T7S R19E	28	52
AMC436210	GA240	Graham: 2016-00223	T7S R19E	28	53
AMC436211	GA241	Graham: 2016-00224	T7S R19E	28	54
AMC436212	GA242	Graham: 2016-00225	T7S R19E	28	55
AMC436213	GA243	Graham: 2016-00226	T7S R19E	28	56
AMC436214	GA244	Graham: 2016-00227	T7S R19E	28	57
AMC436215	GA245	Pinal: 2016-004805	T7S R18E	26	58
AMC436216	GA246	Pinal: 2016-004806	T7S R18E	26	59
AMC436217	GA247	Pinal: 2016-004807	T7S R18E	26	60

RECEIVED
 JUL 18 2017
 2:16 PM

AMC436218	GA248	Pinal: 2016-004808		T7S R18E	26	61
AMC436219	GA249	Pinal: 2016-004809		T7S R18E	26	62
AMC436220	GA250	Pinal: 2016-004810		T7S R18E	26	63
AMC436221	GA251	Pinal: 2016-004811		T7S R18E	26	64
AMC436222	GA252	Pinal: 2016-004812		T7S R18E	26	65
AMC436223	GA253	Pinal: 2016-004813		T7S R18E	26	66
AMC436224	GA254	Pinal: 2016-004814		T7S R18E	25, 26	67
AMC436225	GA255	Pinal: 2016-004815		T7S R18E	25	68
AMC436226	GA256	Pinal: 2016-004816		T7S R18E	25	69
AMC436227	GA257	Pinal: 2016-004817		T7S R18E	25	70
AMC436228	GA258	Pinal: 2016-004818		T7S R18E	25	71
AMC436229	GA259	Pinal: 2016-004819		T7S R18E	25	72
AMC436230	GA260	Pinal: 2016-004820		T7S R18E	25	73
AMC436231	GA261	Pinal: 2016-004821		T7S R18E	25	74
AMC436232	GA262	Pinal: 2016-004822		T7S R18E	25	75
AMC436233	GA263	Pinal: 2016-004823		T7S R18E	25	76
AMC436234	GA264	Pinal: 2016-004824		T7S R18E	26, 35	77
AMC436235	GA265	Pinal: 2016-004825		T7S R18E	26, 35	78
AMC436236	GA266	Pinal: 2016-004826		T7S R18E	26, 35	79
AMC436237	GA267	Pinal: 2016-004827		T7S R18E	26, 35	80
AMC436238	GA268	Pinal: 2016-004828		T7S R18E	26, 35	81
AMC436239	GA269	Pinal: 2016-004829		T7S R18E	25, 26, 35, 36	82
AMC436240	GA270	Pinal: 2016-004830		T7S R18E	25, 36	83

AMC436241	GA271	Pinal: 2016-004831		T7S R18E	25, 36	84
AMC436242	GA272	Pinal: 2016-004832		T7S R18E	25, 36	85
AMC436243	GA273	Pinal: 2016-004833		T7S R18E	25, 36	86
AMC436244	GA274	Pinal: 2016-004834		T7S R18E	25, 36	87
AMC436245	GA275	Pinal: 2016-004835		T7S R18E	25, 36	88
AMC436246	GA276	Pinal: 2016-004836		T7S R18E	25, 36	89
AMC436247	GA277	Pinal: 2016-004837		T7S R18E	25, 36	90
AMC436248	GA278	Pinal: 2016-004838		T7S R18E	25, 36	91
AMC436249	GA279	Graham: 2016-00228		T7S R19E	33	92
AMC436250	GA280	Graham: 2016-00229		T7S R19E	33	93
AMC436251	GA281	Graham: 2016-00230		T7S R19E	33	94
AMC436252	GA282	Graham: 2016-00231		T7S R19E	33	95
AMC436253	GA283	Graham: 2016-00232		T7S R19E	33	96
AMC436254	GA284	Graham: 2016-00233		T7S R19E	33	97
AMC436255	GA285	Graham: 2016-00234		T7S R19E	33	98
AMC436256	GA286	Graham: 2016-00235		T7S R19E	33	99
AMC436257	GA287	Graham: 2016-00236		T7S R19E	33	100
AMC436258	GA288	Graham: 2016-00237		T7S R19E	33	101
AMC436259	GA289	Graham: 2016-00238		T7S R19E	31	102
AMC436260	GA290	Graham: 2016-00239		T7S R19E	31	103
AMC436261	GA291	Graham: 2016-00240		T7S R19E	31	104
AMC436262	GA292	Graham: 2016-00241		T7S R19E	31	105
AMC436263	GA293	Graham: 2016-00242		T7S R19E	31	106

RECEIVED
 JUL 18 2 19 PM '17
 AMZDHA

AMC436264	GA294	Graham: 2016-00243		T7S R19E	31	107
AMC436265	GA295	Graham: 2016-00244		T7S R19E	31	108
AMC436266	GA296	Graham: 2016-00245		T7S R19E	33	109
AMC436267	GA297	Graham: 2016-00246		T7S R19E	33	110
AMC436268	GA298	Graham: 2016-00247		T7S R19E	33	111
AMC436269	GA299	Graham: 2016-00248		T7S R19E	33	112
AMC436270	GA300	Graham: 2016-00249		T7S R19E	33	113
AMC436271	GA301	Graham: 2016-00250		T7S R19E	33	114
AMC436272	GA302	Graham: 2016-00251		T7S R19E	33	115
AMC436273	GA303	Graham: 2016-00252		T7S R19E	33	116
AMC436274	GA304	Graham: 2016-00253		T7S R19E	33	117
AMC436275	GA305	Graham: 2016-00254		T7S R19E	33	118
AMC436276	GA306	Graham: 2016-00255		T7S R19E	31	119
AMC436277	GA307	Graham: 2016-00256		T7S R19E	31	120
AMC436278	GA308	Graham: 2016-00257		T7S R19E	31	121
AMC436279	GA309	Graham: 2016-00258		T7S R19E	31	122
AMC436280	GA310	Graham: 2016-00259		T7S R19E	31	123
AMC436281	GA311	Graham: 2016-00260		T7S R19E	31	124
AMC436282	GA312	Graham: 2016-00261		T7S R19E	31	125
AMC436283	GA313	Graham: 2016-00262		T7S R19E	31	126
AMC436284	GA314	Graham: 2016-00263		T7S R19E	31	127
AMC436285	GA315	Graham: 2016-00264		T7S R19E	31	128
AMC436286	GA316	Graham: 2016-00265		T7S R19E	31	129

2017 JUL 13 PM 2:11
 RECEIVED
 FILED
 TAX
 DIVISION

AMC436287	GA317	Graham: 2016-00266		T7S R19E	31	130
AMC436288	GA318	Graham: 2016-00267		T7S R19E	31	131
AMC436289	GA319	Graham: 2016-00268		T7S R19E	31	132
AMC436290	GA320	Graham: 2016-00269		T7S R19E	33	133
AMC436291	GA321	Graham: 2016-00270		T7S R19E	33	134
AMC436292	GA322	Graham: 2016-00271		T7S R19E	33	135
AMC436293	GA323	Graham: 2016-00272		T7S R19E	33	136
AMC436294	GA324	Graham: 2016-00273		T7S R19E	33	137
AMC436295	GA325	Graham: 2016-00274		T7S R19E	33	138
AMC436296	GA326	Graham: 2016-00275		T7S R19E	33	139
AMC436297	GA327	Graham: 2016-00276		T7S R19E	33	140
AMC436298	GA328	Graham: 2016-00277		T7S R19E	33	141
AMC436299	GA329	Graham: 2016-00278		T7S R19E	33	142
AMC436300	GA330	Graham: 2016-00279		T7S R19E	33	143
AMC436301	GA331	Graham: 2016-00280		T7S R19E	33	144
AMC436302	GA332	Graham: 2016-00281		T7S R19E	33	145
AMC436303	GA333	Graham: 2016-00282		T7S R19E	33	146
AMC436304	GA334	Graham: 2016-00283		T7S R19E	33	147
AMC436305	GA335	Graham: 2016-00284		T7S R19E	33	148
AMC436306	GA336	Graham: 2016-00285		T7S R19E	33	149
AMC436307	GA337	Graham: 2016-00286		T7S R19E	33	150
AMC436308	GA338	Graham: 2016-00287		T7S R19E	33	151
AMC436309	GA339	Graham: 2016-00288		T7S R19E	33	152

RECEIVED
 JUL 18 P 2:11
 2017

AMC436362	GA452	Graham: 2016-00289	T7S R19E	20, 29	153
AMC436363	GA453	Graham: 2016-00290	T7S R19E	20, 29	154
AMC436364	GA454	Graham: 2016-00291	T7S R19E	20, 29	155
AMC436365	GA455	Graham: 2016-00292	T7S R19E	20, 29	156
AMC436366	GA456	Graham: 2016-00293	T7S R19E	21, 28	157
AMC436367	GA457	Graham: 2016-00294	T7S R19E	20, 21, 28, 29	158
AMC436368	GA458	Graham: 2016-00295	T7S R19E	21, 28	159
AMC436369	GA459	Graham: 2016-00296	T7S R19E	21, 28	160
AMC436370	GA460	Graham: 2016-00297	T7S R19E	21, 28	161
AMC436371	GA461	Graham: 2016-00298	T7S R19E	21, 28	162
AMC436372	GA462	Graham: 2016-00299	T7S R19E	21, 28	163
AMC436373	GA463	Graham: 2016-00300	T7S R19E	21, 28	164
AMC436374	GA464	Graham: 2016-00301	T7S R19E	21, 28	165
AMC436375	GA465	Graham: 2016-00302	T7S R19E	21, 28	166
AMC436376	GA466	Graham: 2016-00303	T7S R19E	28	167
AMC436377	GA467	Graham: 2016-00304	T7S R19E	28	168
AMC436378	GA468	Graham: 2016-00305	T7S R19E	28	169
AMC436379	GA469	Graham: 2016-00306	T7S R19E	28	170
AMC436380	GA470	Graham: 2016-00307	T7S R19E	28	171
AMC436381	GA471	Graham: 2016-00308	T7S R19E	28	172
AMC436382	GA472	Graham: 2016-00309	T7S R19E	28	173
AMC436383	GA473	Graham: 2016-00310	T7S R19E	28	174
AMC436384	GA474	Graham: 2016-00311	T7S R19E	28	175

2017 JUL 18 P 2:17
 RECEIVED

AMC436385	GA475	Graham: 2016-00312	T7S R19E	28	176
AMC436386	GA476	Graham: 2016-00313	T7S R19E	30	177
AMC436387	GA477	Graham: 2016-00314	T7S R19E	30	178
AMC436388	GA478	Graham: 2016-00315	T7S R19E	30	179
AMC436389	GA479	Graham: 2016-00316	T7S R19E	30	180
AMC436390	GA480	Graham: 2016-00317	T7S R19E	30	181
AMC436391	GA481	Graham: 2016-00318	T7S R19E	20, 29	182
AMC436392	GA482	Graham: 2016-00319	T7S R19E	20, 29	183
AMC436393	GA483	Graham: 2016-00320	T7S R19E	20, 29	184
AMC436394	GA484	Graham: 2016-00321	T7S R19E	20, 29	185
AMC436395	GA485	Graham: 2016-00322	T7S R19E	20, 29	186
AMC436396	GA486	Graham: 2016-00323	T7S R19E	30	187
AMC436397	GA487	Graham: 2016-00324	T7S R19E	30	188
AMC436398	GA488	Graham: 2016-00325	T7S R19E	30	189
AMC436399	GA489	Graham: 2016-00326	T7S R19E	30	190
AMC436400	GA490	Graham: 2016-00327	T7S R19E	30	191
AMC436401	GA491	Graham: 2016-00328	T7S R19E	30	192
AMC436402	GA492	Graham: 2016-00329	T7S R19E	30	193
AMC436427	GA517	Graham: 2016-00330	T7S R19E	29	194
AMC436428	GA518	Graham: 2016-00331	T7S R19E	29	195
AMC436429	GA519	Graham: 2016-00332	T7S R19E	29	196
AMC436430	GA520	Graham: 2016-00333	T7S R19E	29	197
AMC436431	GA521	Graham: 2016-00334	T7S R19E	29	198

RECEIVED
GENERAL OFFICE
INDIANA, ARIZONA
2017 JUL 18 P 2:17

AMC436432	GA523	Graham: 2016-00335	T7S R19E	29	199
AMC436433	GA524	Graham: 2016-00336	T7S R19E	29	200
AMC436434	GA525	Graham: 2016-00337	T7S R19E	29	201
AMC436435	GA526	Graham: 2016-00338	T7S R19E	29	202
AMC436436	GA527	Graham: 2016-00339	T7S R19E	29	203
AMC436437	GA528	Graham: 2016-00340	T7S R19E	30	204
AMC436438	GA529	Graham: 2016-00341	T7S R19E	30	205
AMC436439	GA530	Graham: 2016-00342	T7S R19E	30	206
AMC436440	GA531	Graham: 2016-00343	T7S R19E	30	207
AMC436441	GA532	Graham: 2016-00344	T7S R19E	30	208
AMC436442	GA533	Graham: 2016-00345	T7S R19E	30	209
AMC436443	GA534	Graham: 2016-00346	T7S R19E	30	210
AMC436444	GA535	Graham: 2016-00347	T7S R19E	30	211
AMC436445	GA536	Graham: 2016-00348	T7S R19E	30	212
AMC436446	GA537	Graham: 2016-00349	T7S R19E	30	213
AMC436447	GA538	Graham: 2016-00350	T7S R19E	30	214
AMC436448	GA539	Graham: 2016-00351	T7S R19E	30	215
AMC436449	GA540	Graham: 2016-00352	T7S R19E	30	216
AMC436450	GA541	Graham: 2016-00353	T7S R19E	30	217

Total Claims On This Exhibit A and Affidavit: 217

RECEIVED
 COUNTY CLERK'S OFFICE
 PINALAC
 ARIZONA
 2017 JUL 18 P 2:17


Recording requested by and return to:
Kennecott Exploration Company – Land Dept.
4700 Daybreak Parkway
South Jordan, UT 84009

**ARIZONA AFFIDAVIT OF CLAIM MAINTENANCE FEE PAYMENT AND NOTICE
OF INTENT TO HOLD UNPATENTED MINING CLAIM FOR SEPTEMBER 1, 2017
THROUGH SEPTEMBER 1, 2018**

THE UNDERSIGNED, on behalf of Kennecott Exploration Company (“KEC”), 4700 Daybreak Parkway, South Jordan, Utah 84009, acquainted with said matters, being first duly sworn, deposes and says that he is a citizen of the United States and more than eighteen years of age, and that pursuant to Ariz. Rev. Stat. § 27-208, 30 U.S.C § 28(f), 43 CFR 3830.21(d), and 43 CFR 3834.11(a)(2), One Hundred Fifty-Five Dollars (\$155.00) in maintenance fees were timely paid by or at the expense of KEC to the Bureau of Land Management (the “BLM”) for the assessment year ending at 12:01 A.M on September 1, 2018, for each of the unpatented mining claims further described on **Exhibit A** attached hereto and made a part hereof by this reference. Said fees were paid in lieu of the annual assessment work requirements and were paid for the claims described herein which are owned, worked, controlled or claimed by KEC for the valuable mineral contained therein, and it is the intent of KEC to hold and develop these unpatented mining claims in behalf of Mike Schaefer whose address is 5070 N. Stonehouse Place, Tucson, AZ 85750, the owner of the claims.

IN WITNESS WHEREOF, this instrument is executed as of the 12th day of July, 2017.

KENNECOTT EXPLORATION COMPANY

By 
Erik Best, Operating Officer

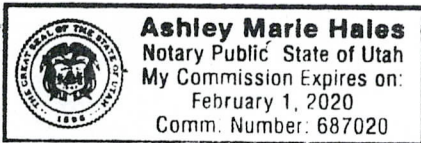
RECEIVED
PLM & ENVIRONMENTAL OFFICE
2017 JUL 18 P 2:1
MINEBIX, ARIZONA

STATE OF UTAH)

:SS

COUNTY OF SALT LAKE)

On this 12th day of July 2017, before me personally appeared Erik Best, who being by me duly sworn, did say that he is the Operating Officer of Kennecott Exploration Company, and that the foregoing instrument was signed by Erik Best on behalf of said company, by authority, and said company executed the same.



Ashley Marie Hales

Ashley Marie Hales, Notary Public, Utah
 Salt Lake City, Utah
 My Commission expires: February 1, 2020

RECEIVED
 ELM ATTORNEY OFFICE
 2017 JUL 18 P 2:15
 PHOENIX, ARIZONA

Attached to and made a part of that certain 2017 – 2018 Arizona Affidavit of Payment of Claim Maintenance Fees and Notice of Intent to Hold Unpatented Mining Claims for the following group of unpatented lode mining claims in Graham and Pinal Counties, State of Arizona, further described as:

Exhibit A

RECEIVED
 BLM FIELD OFFICE
 PHOENIX, ARIZONA
 2017 JUL 18
 Galiuro
 15 #

Group Name: Galuiro - GAL Group

Project:

Number of Claims: 323

Meridian:

Gila and Salt River Meridian

BLM #	Name	Original Doc # Book & Page	Amended Doc # Book & Page	Township & Range	Section	#
AMC391277	GAL 23	Graham: 2008-03413		T7S R19E	31	1
AMC391278	GAL 24	Graham: 2008-03414		T7S R19E	31	2
AMC391279	GAL 25	Graham: 2008-03415		T7S R19E	31	3
AMC391280	GAL 26	Graham: 2008-03416		T7S R19E	31	4
AMC391281	GAL 27	Graham: 2008-03417		T7S R19E T8S R19E	31 6	5
AMC391282	GAL 28	Graham: 2008-03418		T7S R19E T8S R19E	31 6	6
AMC391283	GAL 29	Graham: 2008-03419		T8S R19E	6	7
AMC391284	GAL 30	Graham: 2008-03420		T8S R19E	6	8
AMC391285	GAL 31	Graham: 2008-03421		T8S R19E	6	9
AMC391286	GAL 32	Graham: 2008-03422		T8S R19E	6	10
AMC391287	GAL 33	Graham: 2008-03423		T8S R19E	6	11
AMC391288	GAL 34	Graham: 2008-03424		T8S R19E	6	12

AMC391289	GAL 35	Graham: 2008-03425		T8S R19E	6	13
AMC391290	GAL 36	Graham: 2008-03426		T8S R19E	6	14
AMC391291	GAL 37	Graham: 2008-03427		T8S R19E	6	15
AMC391292	GAL 38	Graham: 2008-03428		T8S R19E	6	16
AMC391293	GAL 39	Graham: 2008-03429		T8S R19E	6	17
AMC391294	GAL 40	Graham: 2008-03430		T8S R19E	6	18
AMC391295	GAL 41	Graham: 2008-03431		T8S R19E	6	19
AMC391296	GAL 42	Graham: 2008-03432		T8S R19E	6	20
AMC391297	GAL 43	Graham: 2008-03433		T8S R19E	6	21
AMC391298	GAL 44	Graham: 2008-03434		T8S R19E	6	22
AMC391299	GAL 45	Graham: 2008-03435		T8S R19E	6	23
AMC391300	GAL 46	Graham: 2008-03436		T8S R19E	6	24
AMC391301	GAL 47	Graham: 2008-03437		T8S R19E	7	25
AMC391302	GAL 48	Graham: 2008-03438		T8S R19E	7	26
AMC391303	GAL 49	Graham: 2008-03439		T8S R19E	7	27
AMC391304	GAL 50	Graham: 2008-03440		T8S R19E	7	28
AMC391305	GAL 51	Graham: 2008-03441		T8S R19E	7	29
AMC391306	GAL 52	Graham: 2008-03442		T8S R19E	7	30
AMC391307	GAL 53	Graham: 2008-03443		T8S R19E	7	31
AMC391308	GAL 54	Graham: 2008-03444		T8S R19E	7	32
AMC391309	GAL 55	Graham: 2008-03445		T8S R19E	7	33
AMC391310	GAL 56	Graham: 2008-03446		T8S R19E	7	34
AMC391311	GAL 57	Graham: 2008-03447		T8S R19E	7	35

RECEIVED
 JUL 18 2 15 PM '17
 DENIX, ANZLINA

AMC391312	GAL 58	Graham: 2008-03448		T8S R19E	7	36
AMC391313	GAL 59	Graham: 2008-03449		T8S R19E	7	37
AMC391314	GAL 60	Graham: 2008-03450		T8S R19E	7	38
AMC391315	GAL 61	Graham: 2008-03451		T7S R19E	31, 32	39
AMC391316	GAL 62	Graham: 2008-03452		T7S R19E	31, 32	40
AMC391317	GAL 63	Graham: 2008-03453		T7S R19E T8S R19E	31, 32 6	41
AMC391318	GAL 64	Graham: 2008-03454		T8S R19E	6	42
AMC391319	GAL 65	Graham: 2008-03455		T8S R19E	6	43
AMC391320	GAL 66	Graham: 2008-03456		T8S R19E	6	44
AMC391321	GAL 67	Graham: 2008-03457		T8S R19E	6	45
AMC391322	GAL 68	Graham: 2008-03458		T8S R19E	6	46
AMC391323	GAL 69	Graham: 2008-03459		T8S R19E	6	47
AMC391324	GAL 70	Graham: 2008-03460		T8S R19E	6	48
AMC391325	GAL 71	Graham: 2008-03461		T8S R19E	6	49
AMC391326	GAL 72	Graham: 2008-03462		T8S R19E	6	50
AMC391327	GAL 73	Graham: 2008-03463		T8S R19E	7	51
AMC391328	GAL 74	Graham: 2008-03464		T8S R19E	7	52
AMC391329	GAL 75	Graham: 2008-03465		T8S R19E	7	53
AMC391330	GAL 76	Graham: 2008-03466		T8S R19E	7	54
AMC391331	GAL 77	Graham: 2008-03467		T8S R19E	7	55
AMC391332	GAL 78	Graham: 2008-03468		T8S R19E	7	56
AMC391333	GAL 79	Graham: 2008-03469		T8S R19E	7	57

RECEIVED
 JUL 18 2017
 ARIZONA

AMC391334 ⁷	GAL 80	Graham: 2008-03470		T7S R19E T8S R19E	32 5, 6	58
AMC391335	GAL 81	Graham: 2008-03471		T7S R19E T8S R19E	32 5	59
AMC391336	GAL 82	Graham: 2008-03472		T8S R19E	5, 6	60
AMC391337	GAL 83	Graham: 2008-03473		T8S R19E	5	61
AMC391338	GAL 84	Graham: 2008-03474		T8S R19E	5, 6	62
AMC391339	GAL 85	Graham: 2008-03475		T8S R19E	5	63
AMC391340	GAL 86	Graham: 2008-03476		T8S R19E	5, 6	64
AMC391341	GAL 87	Graham: 2008-03477		T8S R19E	5	65
AMC391342	GAL 88	Graham: 2008-03478		T8S R19E	5, 6	66
AMC391343	GAL 89	Graham: 2008-03479		T8S R19E	5	67
AMC391344	GAL 90	Graham: 2008-03480		T8S R19E	5, 6	68
AMC391345	GAL 91	Graham: 2008-03481		T8S R19E	5	69
AMC391346	GAL 92	Graham: 2008-03482		T8S R19E	5, 6	70
AMC391347	GAL 93	Graham: 2008-03483		T8S R19E	5	71
AMC391348	GAL 94	Graham: 2008-03484		T8S R19E	5, 6	72
AMC391349	GAL 95	Graham: 2008-03485		T8S R19E	5	73
AMC391350	GAL 96	Graham: 2008-03486		T8S R19E	5, 6	74
AMC391351	GAL 97	Graham: 2008-03487		T8S R19E	5	75
AMC391352	GAL 98	Graham: 2008-03488		T8S R19E	5, 6	76
AMC391353	GAL 99	Graham: 2008-03489		T8S R19E	5	77
AMC391354 ¹	GAL 100	Graham: 2008-03490		T8S R19E	7, 8	78

RECEIVED
DEPT. OF REVENUE
ARIZONA
2017 JUL 19 PM 2:15

AMC391355	GAL 101	Graham: 2008-03491		T8S R19E	8	79
AMC391356	GAL 102	Graham: 2008-03492		T8S R19E	7, 8	80
AMC391357	GAL 103	Graham: 2008-03493		T8S R19E	8	81
AMC391358	GAL 104	Graham: 2008-03494		T8S R19E	7, 8	82
AMC391359	GAL 105	Graham: 2008-03495		T8S R19E	8	83
AMC391360	GAL 106	Graham: 2008-03496		T8S R19E	7, 8	84
AMC391361	GAL 107	Graham: 2008-03497		T8S R19E	8	85
AMC391362	GAL 108	Graham: 2008-03498		T8S R19E	7, 8	86
AMC391363	GAL 109	Graham: 2008-03499		T8S R19E	8	87
AMC391364	GAL 110	Graham: 2008-03500		T8S R19E	7, 8	88
AMC391365	GAL 111	Graham: 2008-03501		T8S R19E	8	89
AMC391366	GAL 112	Graham: 2008-03502		T8S R19E	7, 8	90
AMC391367	GAL 113	Graham: 2008-03503		T8S R19E	8	91
AMC391368	GAL 114	Graham: 2008-03504		T7S R19E T8S R19E	32 5	92
AMC391369	GAL 115	Graham: 2008-03505		T7S R19E T8S R19E	32, 33 4, 5	93
AMC391370	GAL 116	Graham: 2008-03506		T8S R19E	5	94
AMC391371	GAL 117	Graham: 2008-03507		T8S R19E	4, 5	95
AMC391372	GAL 118	Graham: 2008-03508		T8S R19E	5	96
AMC391373	GAL 119	Graham: 2008-03509		T8S R19E	4, 5	97
AMC391374	GAL 126	Graham: 2008-03516		T8S R19E	5	98
AMC391375	GAL 120	Graham: 2008-03510		T8S R19E	5	99

RECEIVED
TERRITORIAL OFFICE
ARIZONA
2017 JUL 19 PM 2 15
Page 5 of 15

AMC391376	GAL 121	Graham: 2008-03511		T8S R19E	4, 5	100
AMC391377	GAL 122	Graham: 2008-03512		T8S R19E	5	101
AMC391378	GAL 123	Graham: 2008-03513		T8S R19E	4, 5	102
AMC391379	GAL 124	Graham: 2008-03514		T8S R19E	5	103
AMC391380	GAL 125	Graham: 2008-03515		T8S R19E	4, 5	104
AMC391381	GAL 127	Graham: 2008-03517		T8S R19E	4, 5	105
AMC391382	GAL 128	Graham: 2008-03518		T8S R19E	5	106
AMC391383	GAL 129	Graham: 2008-03519		T8S R19E	4, 5	107
AMC391384	GAL 130	Graham: 2008-03520		T8S R19E	5	108
AMC391385	GAL 131	Graham: 2008-03521		T8S R19E	4, 5	109
AMC391386	GAL 132	Graham: 2008-03522		T8S R19E	5	110
AMC391387	GAL 133	Graham: 2008-03523		T8S R19E	4, 5	111
AMC391388	GAL 134	Graham: 2008-03524		T8S R19E	8	112
AMC391389	GAL 135	Graham: 2008-03525		T8S R19E	8	113
AMC391390	GAL 136	Graham: 2008-03526		T8S R19E	8	114
AMC391391	GAL 137	Graham: 2008-03527		T8S R19E	8	115
AMC392937	GAL 1	Pinal: 2008-053718		T7S R18E T8S R18E	36 1	116
AMC392938	GAL 2	Pinal: 2008-053719		T7S R18E T8S R18E	36 1	117
AMC392939	GAL 3	Pinal: 2008-053720		T8S R18E	1	118
AMC392940	GAL 4	Pinal: 2008-053721		T8S R18E	1	119
AMC392941	GAL 5	Pinal: 2008-053722		T8S R18E		120

2017 JUL 18 P 2:45
PINAL COUNTY ARIZONA

AMC392942 7	GAL 6	Pinal: 2008-053723		T8S R18E	1	121
AMC392943	GAL 7	Pinal: 2008-053724		T8S R18E	1	122
AMC392944	GAL 8	Pinal: 2008-053725		T8S R18E	1	123
AMC392945	GAL 9	Pinal: 2008-053726		T8S R18E	1	124
AMC392946	GAL 10	Pinal: 2008-053727		T8S R18E	1	125
AMC392947	GAL 11	Pinal: 2008-053728		T8S R18E	1	126
AMC392948	GAL 12	Pinal: 2008-053729		T8S R18E	1	127
AMC392949	GAL 13	Pinal: 2008-053730		T8S R18E	1	128
AMC392950	GAL 14	Pinal: 2008-053731		T8S R18E	1	129
AMC392951	GAL 15	Pinal: 2008-053732		T8S R18E	1	130
AMC392952	GAL 16	Pinal: 2008-053733		T8S R18E	1	131
AMC392953	GAL 17	Pinal: 2008-053734		T8S R18E	1	132
AMC392954	GAL 18	Pinal: 2008-053735		T8S R18E	1	133
AMC392955	GAL 19	Pinal: 2008-053736		T8S R18E	12	134
AMC392956	GAL 20	Pinal: 2008-053737		T8S R18E	12	135
AMC392957	GAL 21	Pinal: 2008-053738		T8S R18E	12	136
AMC392958 J	GAL 22	Pinal: 2008-053739		T8S R18E	12	137
AMC399225 7	GAL 138	Graham: 2010-00616	Graham: 2010-03437	T8S R19E	8	138
AMC399226	GAL 139	Graham: 2010-00617	Graham: 2010-03438	T8S R19E	-8	139
AMC399227	GAL 140	Graham: 2010-00618	Graham: 2010-03439	T8S R19E	-8	140
AMC399228	GAL 141	Graham: 2010-00619	Graham: 2010-03440	T8S R19E	-8	141
AMC399229	GAL 142	Graham: 2010-00620	Graham: 2010-03441	T8S R19E	17, 8	142
AMC399230)	GAL 143	Graham: 2010-00621	Graham: 2010-03442	T8S R19E	17	143

2017 JUL 18 P 2:55
RECEIVED
TAX
DATA

AMC399231	GAL 144	Graham: 2010-00622	Graham: 2010-03443	T8S R19E	4	144
AMC399232	GAL 145	Graham: 2010-00623	Graham: 2010-03444	T8S R19E	8, 9	145
AMC399233	GAL 146	Graham: 2010-00624	Graham: 2010-03445	T8S R19E	9	146
AMC399234	GAL 147	Graham: 2010-00625	Graham: 2010-03446	T8S R19E	8, 9	147
AMC399235	GAL 148	Graham: 2010-00626	Graham: 2010-03447	T8S R19E	9	148
AMC399236	GAL 149	Graham: 2010-00627	Graham: 2010-03448	T8S R19E	8, 9	149
AMC399237	GAL 150	Graham: 2010-00628	Graham: 2010-03449	T8S R19E	9	150
AMC399238	GAL 151	Graham: 2010-00629	Graham: 2010-03450	T8S R19E	8, 9	151
AMC399239	GAL 152	Graham: 2010-00630	Graham: 2010-03451	T8S R19E	9	152
AMC399240	GAL 153	Graham: 2010-00631	Graham: 2010-03452	T8S R19E	8, 9	153
AMC399241	GAL 154	Graham: 2010-00632	Graham: 2010-03453	T8S R19E	9	154
AMC399242	GAL 155	Graham: 2010-00633	Graham: 2010-03454	T8S R19E	8, 9	155
AMC399243	GAL 156	Graham: 2010-00634	Graham: 2010-03455	T8S R19E	9	156
AMC399244	GAL 157	Graham: 2010-00635	Graham: 2010-03456	T8S R19E	8, 9	157
AMC399245	GAL 158	Graham: 2010-00636	Graham: 2010-03457	T8S R19E	9	158
AMC399246	GAL 159	Graham: 2010-00637	Graham: 2010-03458	T8S R19E	8, 9	159
AMC399247	GAL 160	Graham: 2010-00638	Graham: 2010-03459	T8S R19E	9	160
AMC399248	GAL 161	Graham: 2010-00639	Graham: 2010-03460	T8S R19E	16, 17, 8, 9	161
AMC399249	GAL 162	Graham: 2010-00640	Graham: 2010-03461	T8S R19E	16, 9	162
AMC399250	GAL 163	Graham: 2010-00641	Graham: 2010-03462	T8S R19E	16, 17	163
AMC399251	GAL 164	Graham: 2010-00642	Graham: 2010-03463	T8S R19E	16	164
AMC399252	GAL 165	Pinal: 2010-012231	Pinal: 2010-065096	T8S R18E	12, 13	165
AMC399253	GAL 166	Pinal: 2010-012232	Pinal: 2010-065097	T8S R18E	12, 13	166

2017 JUL 10 10:21
 RECEIVED

AMC399254	GAL 167	Pinal: 2010-012233	Pinal: 2010-065098	T8S R18E	13	167
AMC399255	GAL 168	Pinal: 2010-012234	Pinal: 2010-065099	T8S R18E	13	168
AMC399256	GAL 169	Pinal: 2010-012235	Pinal: 2010-065100	T8S R18E	13	169
AMC399257	GAL 170	Pinal: 2010-012236	Pinal: 2010-065101	T8S R18E	13	170
AMC399258	GAL 171	Pinal: 2010-012237	Pinal: 2010-065102	T8S R18E	13	171
AMC399259	GAL 172	Pinal: 2010-012238	Pinal: 2010-065103	T8S R18E	13	172
AMC399260	GAL 173	Pinal: 2010-012239	Pinal: 2010-065104	T8S R18E	13	173
AMC399261	GAL 174	Pinal: 2010-012240	Pinal: 2010-065105	T8S R18E	13	174
AMC399262	GAL 175	Pinal: 2010-012241	Pinal: 2010-065106	T8S R18E	13	175
AMC399263	GAL 176	Pinal: 2010-012242	Pinal: 2010-065107	T8S R18E	13	176
AMC399264	GAL 177	Pinal: 2010-012243	Pinal: 2010-065108	T8S R18E	13	177
AMC399265	GAL 178	Pinal: 2010-012244	Pinal: 2010-065109	T8S R18E	13	178
AMC399266	GAL 179	Graham: 2010-00643	Graham: 2010-03464	T8S R19E	7	179
AMC399267	GAL 180	Graham: 2010-00644	Graham: 2010-03465	T8S R19E	7	180
AMC399268	GAL 181	Graham: 2010-00645	Graham: 2010-03466	T8S R19E	18, 7	181
AMC399269	GAL 182	Graham: 2010-00646	Graham: 2010-03467	T8S R19E	18, 7	182
AMC399270	GAL 183	Graham: 2010-00647	Graham: 2010-03468	T8S R19E	18	183
AMC399271	GAL 184	Graham: 2010-00648	Graham: 2010-03469	T8S R19E	18	184
AMC399272	GAL 185	Graham: 2010-00649	Graham: 2010-03470	T8S R19E	18	185
AMC399273	GAL 186	Graham: 2010-00650	Graham: 2010-03471	T8S R19E	18	186
AMC399274	GAL 187	Graham: 2010-00651	Graham: 2010-03472	T8S R19E	18	187
AMC399275	GAL 188	Graham: 2010-00652	Graham: 2010-03473	T8S R19E	18	188
AMC399276	GAL 189	Graham: 2010-00653	Graham: 2010-03474	T8S R19E	18	189

2017 JUL 18 P 2:15
TIBENIX, ANIZONA

AMC399277	GAL 190	Graham: 2010-00654	Graham: 2010-03475	T8S R19E	18	190
AMC399278	GAL 191	Graham: 2010-00655	Graham: 2010-03476	T8S R19E	18	191
AMC399279	GAL 192	Graham: 2010-00656	Graham: 2010-03477	T8S R19E	18	192
AMC399280	GAL 193	Graham: 2010-00657	Graham: 2010-03478	T8S R19E	18	193
AMC399281	GAL 194	Graham: 2010-00658	Graham: 2010-03479	T8S R19E	18	194
AMC399282	GAL 195	Graham: 2010-00659	Graham: 2010-03480	T8S R19E	7	195
AMC399283	GAL 196	Graham: 2010-00660	Graham: 2010-03481	T8S R19E	18, 7	196
AMC399284	GAL 197	Graham: 2010-00661	Graham: 2010-03482	T8S R19E	18	197
AMC399285	GAL 198	Graham: 2010-00662	Graham: 2010-03483	T8S R19E	18	198
AMC399286	GAL 199	Graham: 2010-00663	Graham: 2010-03484	T8S R19E	18	199
AMC399287	GAL 200	Graham: 2010-00664	Graham: 2010-03485	T8S R19E	18	200
AMC399288	GAL 201	Pinal: 2010-012245	Pinal: 2010-065110	T8S R18E	12	201
AMC399289	GAL 202	Pinal: 2010-012246	Pinal: 2010-065111	T8S R18E	12	202
AMC399290	GAL 203	Graham: 2010-00665	Graham: 2010-03486	T8S R19E	17	203
AMC399291	GAL 204	Graham: 2010-00666	Graham: 2010-03487	T8S R19E	17	204
AMC399292	GAL 205	Graham: 2010-00667	Graham: 2010-03488	T8S R19E	17	205
AMC399293	GAL 206	Graham: 2010-00668	Graham: 2010-03489	T8S R19E	17	206
AMC399294	GAL 207	Graham: 2010-00669	Graham: 2010-03490	T8S R19E	17	207
AMC399295	GAL 208	Graham: 2010-00670	Graham: 2010-03491	T8S R19E	16, 17	208
AMC399296	GAL 209	Graham: 2010-00671	Graham: 2010-03492	T8S R19E	16, 17	209
AMC399297	GAL 210	Graham: 2010-00672	Graham: 2010-03493	T8S R19E	16, 17	210
AMC399298	GAL 211	Graham: 2010-00673	Graham: 2010-03494	T8S R19E	16, 17	211
AMC399299	GAL 212	Graham: 2010-00674	Graham: 2010-03495	T8S R19E	16, 17	212

AMC402097	GAL 213	Graham: 2010-04531		T8S R19E	18	213
AMC402098	GAL 214	Graham: 2010-04532		T8S R19E	18	214
AMC402099	GAL 215	Graham: 2010-04533		T8S R19E	18	215
AMC402100	GAL 216	Graham: 2010-04534		T8S R19E	18	216
AMC402101	GAL 217	Graham: 2010-04535		T8S R19E	18, 19	217
AMC402102	GAL 218	Graham: 2010-04536		T8S R19E	18, 19	218
AMC402103	GAL 219	Graham: 2010-04537		T8S R19E	19	219
AMC402104	GAL 220	Graham: 2010-04538		T8S R19E	19	220
AMC402105	GAL 221	Graham: 2010-04539		T8S R19E	19	221
AMC402106	GAL 222	Graham: 2010-04540		T8S R19E	19	222
AMC402107	GAL 223	Graham: 2010-04541		T8S R19E	19	223
AMC402108	GAL 224	Graham: 2010-04542		T8S R19E	19	224
AMC402109	GAL 225	Graham: 2010-04543		T8S R19E	19	225
AMC402110	GAL 226	Graham: 2010-04544		T8S R19E	19	226
AMC402111	GAL 233	Graham: 2010-04545		T8S R19E	18	227
AMC402112	GAL 235	Graham: 2010-04546		T8S R19E	18	228
AMC402113	GAL 237	Graham: 2010-04547		T8S R19E	18	229
AMC402114	GAL 239	Graham: 2010-04548		T8S R19E	18	230
AMC402115	GAL 241	Graham: 2010-04549		T8S R19E	18, 19	231
AMC402116	GAL 243	Graham: 2010-04550		T8S R19E	19	232
AMC402117	GAL 245	Graham: 2010-04551		T8S R19E	19	233
AMC402118	GAL 247	Graham: 2010-04552		T8S R19E	19	234
AMC402119	GAL 249	Graham: 2010-04553		T8S R19E	19	235

AMC402778	GAL 351	Pinal: 2010-101421		T8S R18E	13, 14	236
AMC402779	GAL 352	Pinal: 2010-101422		T8S R18E	13	237
AMC402780	GAL 353	Pinal: 2010-101423		T8S R18E	13, 14	238
AMC402781	GAL 354	Pinal: 2010-101424		T8S R18E	13	239
AMC402782	GAL 355	Pinal: 2010-101425		T8S R18E	13, 14	240
AMC402783	GAL 356	Pinal: 2010-101426		T8S R18E	13	241
AMC402784	GAL 357	Pinal: 2010-101427		T8S R18E	13, 14	242
AMC402785	GAL 358	Pinal: 2010-101428		T8S R18E	13	243
AMC402786	GAL 359	Pinal: 2010-101429		T8S R18E	13, 14, 23, 24	244
AMC402787	GAL 360	Pinal: 2010-101430		T8S R18E	13, 24	245
AMC402788	GAL 361	Pinal: 2010-101431		T8S R18E	23, 24	246
AMC402789	GAL 362	Pinal: 2010-101432		T8S R18E	24	247
AMC402790	GAL 363	Pinal: 2010-101433		T8S R18E	23, 24	248
AMC402791	GAL 364	Pinal: 2010-101434		T8S R18E	24	249
AMC402792	GAL 365	Pinal: 2010-101435		T8S R18E	13	250
AMC402793	GAL 366	Pinal: 2010-101436		T8S R18E	13	251
AMC402794	GAL 367	Pinal: 2010-101437		T8S R18E	13	252
AMC402795	GAL 368	Pinal: 2010-101438		T8S R18E	13	253
AMC402796	GAL 369	Pinal: 2010-101439		T8S R18E	13, 24	254
AMC402797	GAL 370	Pinal: 2010-101440		T8S R18E	13, 24	255
AMC402798	GAL 371	Pinal: 2010-101441		T8S R18E	24	256
AMC402799	GAL 372	Pinal: 2010-101442		T8S R18E	24	257
AMC402800	GAL 373	Pinal: 2010-101443		T8S R18E	24	258

2017 JUL 18 P 2:15
 RECEIVED

AMC402801 7	GAL 374	Pinal: 2010-101444		T8S R18E	24	259
AMC402802	GAL 375	Pinal: 2010-101445		T7S R18E T8S R18E	36 1	260
AMC402803	GAL 376	Pinal: 2010-101446		T8S R18E	1	261
AMC402804	GAL 377	Pinal: 2010-101447		T8S R18E	1	262
AMC402805	GAL 378	Pinal: 2010-101448		T8S R18E	1, 12	263
AMC402806 J	GAL 379	Pinal: 2010-101449		T8S R18E	12	264
AMC407112 7	GAL 227	Graham: 2011-02289		T8S R19E	7, 8	265
AMC407113	GAL 228	Graham: 2011-02290		T8S R19E	17, 18, 7, 8	266
AMC407114	GAL 229	Graham: 2011-02291		T8S R19E	17, 18	267
AMC407115	GAL 230	Graham: 2011-02292		T8S R19E	17, 18	268
AMC407116	GAL 231	Graham: 2011-02293		T8S R19E	17, 18	269
AMC407117	GAL 232	Graham: 2011-02294		T8S R19E	17, 18	270
AMC407118	GAL 234	Graham: 2011-02295		T8S R19E	17, 18	271
AMC407119	GAL 236	Graham: 2011-02296		T8S R19E	17, 18	272
AMC407120	GAL 238	Graham: 2011-02297		T8S R19E	17, 18	273
AMC407121	GAL 240	Graham: 2011-02298		T8S R19E	17, 18	274
AMC407122	GAL 242	Graham: 2011-02299		T8S R19E	17, 18, 19, 20	275
AMC407123	GAL 244	Graham: 2011-02300		T8S R19E	19, 20	276
AMC407124	GAL 246	Graham: 2011-02301		T8S R19E	19, 20	277
AMC407125	GAL 248	Graham: 2011-02302		T8S R19E	19, 20	278
AMC407126	GAL 250	Graham: 2011-02303		T8S R19E	8	279
AMC407127)	GAL 251	Graham: 2011-02304		T8S R19E	17, 8	280

RECEIVED
2017 JUL 18 PM 2:11
AMZGHA

AMC407128	GAL 252	Graham: 2011-02305		T8S R19E	17	281
AMC407129	GAL 253	Graham: 2011-02306		T8S R19E	17	282
AMC407130	GAL 254	Graham: 2011-02307		T8S R19E	17	283
AMC407131	GAL 255	Graham: 2011-02308		T8S R19E	17	284
AMC407132	GAL 256	Graham: 2011-02309		T8S R19E	17	285
AMC407133	GAL 257	Graham: 2011-02310		T8S R19E	17	286
AMC407134	GAL 258	Graham: 2011-02311		T8S R19E	17	287
AMC407135	GAL 259	Graham: 2011-02312		T8S R19E	17	288
AMC407136	GAL 260	Graham: 2011-02313		T8S R19E	17	289
AMC407137	GAL 261	Graham: 2011-02314		T8S R19E	17	290
AMC407138	GAL 262	Graham: 2011-02315		T8S R19E	17, 20	291
AMC407139	GAL 263	Graham: 2011-02316		T8S R19E	17, 20	292
AMC407140	GAL 264	Graham: 2011-02317		T8S R19E	20	293
AMC407141	GAL 265	Graham: 2011-02318		T8S R19E	20	294
AMC407142	GAL 266	Graham: 2011-02319		T8S R19E	20	295
AMC407143	GAL 267	Graham: 2011-02320		T8S R19E	20	296
AMC407144	GAL 268	Graham: 2011-02321		T8S R19E	20	297
AMC407145	GAL 269	Graham: 2011-02322		T8S R19E	20	298
AMC407146	GAL 295	Graham: 2011-02323		T8S R19E	16	299
AMC407147	GAL 296	Graham: 2011-02324		T8S R19E	16	300
AMC407148	GAL 297	Graham: 2011-02325		T8S R19E	16	301
AMC407149	GAL 298	Graham: 2011-02326		T8S R19E	16	302
AMC407150	GAL 299	Graham: 2011-02327		T8S R19E	16	303

RECEIVED
2011 JUL 18 P 2:16
T8S R19E

AMC407151	GAL 300	Graham: 2011-02328	T8S R19E	16, 17	304
AMC407152	GAL 301	Graham: 2011-02329	T8S R19E	16	305
AMC407153	GAL 302	Graham: 2011-02330	T8S R19E	16, 17	306
AMC407154	GAL 303	Graham: 2011-02331	T8S R19E	16, 17, 20, 21	307
AMC407155	GAL 341	Graham: 2011-02332	T8S R19E	9	308
AMC407156	GAL 342	Graham: 2011-02333	T8S R19E	9	309
AMC407157	GAL 343	Graham: 2011-02334	T8S R19E	16, 9	310
AMC407158	GAL 344	Graham: 2011-02335	T8S R19E	16, 9	311
AMC407159	GAL 345	Graham: 2011-02336	T8S R19E	16	312
AMC407160	GAL 346	Graham: 2011-02337	T8S R19E	16	313
AMC407161	GAL 347	Graham: 2011-02338	T8S R19E	16	314
AMC407162	GAL 348	Graham: 2011-02339	T8S R19E	16	315
AMC407163	GAL 349	Graham: 2011-02340	T8S R19E	16	316
AMC407164	GAL 350	Graham: 2011-02341	T8S R19E	16	317
AMC407165	GAL 380	Graham: 2011-02342	T8S R19E	16	318
AMC407166	GAL 381	Graham: 2011-02343	T8S R19E	16	319
AMC407167	GAL 382	Graham: 2011-02344	T8S R19E	16	320
AMC407168	GAL 383	Graham: 2011-02345	T8S R19E	16	321
AMC407169	GAL 384	Graham: 2011-02346	T8S R19E	16	322
AMC407170	GAL 385	Graham: 2011-02347	T8S R19E	16	323
Total Claims On This Exhibit A and Affidavit: 323					



PLACE STICKER AT TOP OF ENVELOPE TO THE RIGHT OF THE RETURN ADDRESS, FOLD AT DOTTED LINE
CERTIFIED MAIL®



7016 2710 0000 1376 6881

RioTinto

Rio Tinto
Attn: Kennecott Exploration Company
Land Department
4700 Daybreak Parkway
South Jordan, UT 84009

Arizona State Office
Bureau of Land Management
One North Central, Suite 800
Phoenix, AZ 85004-4427

RECEIVED
BLM ARIZONA STATE OFFICE
2017 JUL 18 P 2:14
PHOENIX, ARIZONA



United States Department of the Interior
Bureau of Land Management
 DIV OF LANDS, MINRLS & ENERGY
 ONE N CENTRAL AVE
 PHOENIX, AZ 85004-4427
 Phone: 602-417-9200

Receipt

No: 3895552

Transaction #: 4004831	
Date of Transaction: 07/19/2017	
CUSTOMER:	
KENNECOTT EXPLORATION COMPANY 4700 W DAYBREAK PKWY SOUTH JORDAN,UT 84009-5120 US	

LINE #	QTY	DESCRIPTION	REMARKS	UNIT PRICE	TOTAL
1	1.00	LOCATABLE MINERALS / MINING CLAIMS- NOT NEW-UNADJUD,ONE AUTH NO. ONLY / MINING CLAIM MONEY RECEIVED CASES: AMC436156/\$83700.00	MAINT 2018/540	- n/a -	83700.00
TOTAL:					\$83,700.00

PAYMENT INFORMATION					
1	AMOUNT:	83700.00	POSTMARKED:	07/13/2017	
	TYPE:	CHECK	RECEIVED:	07/18/2017	
	CHECK NO:	0080001789			
	NAME:	KENNECOTT EXPLORATION COMPANY 4700 W DAYBREAK PKWY SOUTH JORDAN UT 84009-5120 US			

REMARKS

This receipt was generated by the automated BLM Collections and Billing System and is a paper representation of a portion of the official electronic record contained therein.

RioTinto

Donna Fischer
Mineral Rights Specialist
Kennecott Exploration Company
224 North 2200 West
Salt Lake City, Utah 84116
T: 801-204-3402
E: donna.fischer@riotinto.com

RECEIVED
BLM AZ STATE OFFICE
2016 AUG 15 P 3:35
PHOENIX, ARIZONA

391277
392937
399225
402097
402778
407112

CERTIFIED MAIL, RETURN RECEIPT REQUESTED
7015 3010 0000 6344 6172

August 11, 2016

Arizona State Office
Bureau of Land Management
One North Central, Suite 800
Phoenix, AZ 85004-4427

RE: Arizona Affidavit of Payment of Claim Maintenance Fees and Notice of Intent to Hold 2016 - 2017, Gal 1 et al claims (Schaefer) for a total of 323 claims, Galuiro Project


Gentlemen:

Enclosed for your further handling please find Kennecott Exploration Company's Affidavit and check #80001482 in the amount of \$50,065.00 (323 claims x \$155), which represents the payment for the 2016 - 2017 Claim Maintenance Fees for the above referenced claims.

Please return the original BLM date stamped document and receipts to: Kennecott Exploration Company, 224 N. 2200 W., Salt Lake City, Utah 84116, Attn: Land Department. Telephone numbers for the Land Department are: Donna @ 928-978-1372 and Erik Best @ 801-363-5870. **As this is a date sensitive document please do not hesitate to call if you find anything that requires further attention.**

Sincerely,

KENNECOTT EXPLORATION COMPANY



Donna Fischer
Mineral Rights Specialist

RECEIPT # 3632008

Enclosures

Cc: Mike Schaefer
5070 N. Stonehouse
Tucson, AZ 85750

ENTERED
AUG 17 2016
BY: RAM

Recording requested by and return to:
Kennecott Exploration Company
224 North 2200 West
Salt Lake City, UT 84116-2921
Attn: Land Department


RECEIVED
BLM AZ STATE OFFICE
2016 AUG 15 P 3 35
PHOENIX, ARIZONA

**ARIZONA AFFIDAVIT OF CLAIM MAINTENANCE FEE PAYMENT AND NOTICE
OF INTENT TO HOLD UNPATENTED MINING CLAIM FOR SEPTEMBER 1, 2016
THROUGH SEPTEMBER 1, 2017**

THE UNDERSIGNED, on behalf of Kennecott Exploration Company ("KEC"), 224 N. 2200 W., Salt Lake City, Utah 84116-2921, acquainted with said matters, being first duly sworn, deposes and says that he is a citizen of the United States and more than eighteen years of age, and that pursuant to Ariz. Rev. Stat. § 27-208, 30 U.S.C § 28(f), 43 CFR 3830.21(d), and 43 CFR 3834.11(a)(2), One Hundred Fifty-Five Dollars (\$155.00) in maintenance fees were timely paid by or at the expense of KEC to the Bureau of Land Management (the "BLM") for the assessment year ending at 12:01 A.M on September 1, 2017, for each of the unpatented mining claims further described on **Exhibit A** attached hereto and made a part hereof by this reference. Said fees were paid in lieu of the annual assessment work requirements and were paid for the claims described herein which are owned, worked, controlled or claimed by KEC for the valuable mineral contained therein, and it is the intent of KEC to hold and develop these unpatented mining claims in behalf of Mike Schaefer whose address is 5070 N. Stonehouse Place, Tucson, AZ 85750, the owner of the claims.

IN WITNESS WHEREOF, this instrument is executed as of the 10th day of August, 2016.

KENNECOTT EXPLORATION COMPANY

By 
Erik Best, Operating Officer

RECEIVED
BLM AZ STATE OFFICE

2016 AUG 15 P 3:35

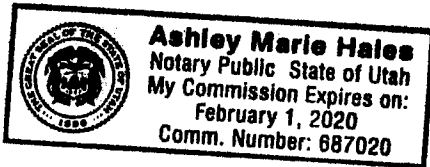
PHOENIX, ARIZONA

STATE OF UTAH)

:SS

COUNTY OF SALT LAKE)

On this 10th day of August 2016, before me personally appeared Erik Best, who being by me duly sworn, did say that he is the Operating Officer of Kennecott Exploration Company and that the foregoing instrument was signed by Erik Best on behalf of said company, by authority, and said company executed the same.



Ashley Marie Hales

Ashley Marie Hales, Notary Public, Utah
Salt Lake City, Utah

My Commission expires: February 1, 2020

Attached to and made a part of that certain 2016 – 2017 Arizona Affidavit of Payment of Claim Maintenance Fees and Notice of Intent to Hold Unpatented Mining Claims for the following group of unpatented lode mining claims in Graham and Pinal Counties, State of Arizona, further described as:

Exhibit A

Group Name: GAL 23 et al
 Number of Claims: 323

Project: Galuiro
 Meridian: Gila and Salt River Meridian

BLM #	Name	Original Doc # Book & Page	Amended Doc # Book & Page	Township & Range	Section	#
AMC391277	GAL 23	Graham: 2008-03413		T7S R19E	31	1
AMC391278	GAL 24	Graham: 2008-03414		T7S R19E	31	2
AMC391279	GAL 25	Graham: 2008-03415		T7S R19E	31	3
AMC391280	GAL 26	Graham: 2008-03416		T7S R19E	31	4
AMC391281	GAL 27	Graham: 2008-03417		T7S R19E	31	5
AMC391282	GAL 28	Graham: 2008-03418		T8S R19E	6	
AMC391283	GAL 29	Graham: 2008-03419		T7S R19E	31	6
AMC391284	GAL 30	Graham: 2008-03420		T8S R19E	6	7
AMC391285	GAL 31	Graham: 2008-03421		T8S R19E	6	8
AMC391286	GAL 32	Graham: 2008-03422		T8S R19E	6	9
AMC391287	GAL 33	Graham: 2008-03423		T8S R19E	6	10
AMC391288	GAL 34	Graham: 2008-03424		T8S R19E	6	11
AMC391289	GAL 35	Graham: 2008-03425		T8S R19E	6	12
AMC391290	GAL 36	Graham: 2008-03426		T8S R19E	6	13
AMC391291	GAL 37	Graham: 2008-03427		T8S R19E	6	14
AMC391292	GAL 38	Graham: 2008-03428		T8S R19E	6	15
AMC391293	GAL 39	Graham: 2008-03429		T8S R19E	6	16
AMC391294	GAL 40	Graham: 2008-03430		T8S R19E	6	17
AMC391295	GAL 41	Graham: 2008-03431		T8S R19E	6	18
AMC391296	GAL 42	Graham: 2008-03432		T8S R19E	6	19
				T8S R19E	6	20

RECEIVED
 BLM AZ STATE OFFICE
 PHOENIX, ARIZONA
 2016 AUG 15 3 35

Number of Claims: 323

Project: Galuiro
Meridian: Gila and Salt River Meridian

BLM #	Name	Original Doc # Book & Page	Amended Doc # Book & Page	Township & Range	Section	#
AMC391297	GAL 43	Graham: 2008-03433		T8S R19E	6	21
AMC391298	GAL 44	Graham: 2008-03434		T8S R19E	6	22
AMC391299	GAL 45	Graham: 2008-03435		T8S R19E	6	23
AMC391300	GAL 46	Graham: 2008-03436		T8S R19E	6	24
AMC391301	GAL 47	Graham: 2008-03437		T8S R19E	7	25
AMC391302	GAL 48	Graham: 2008-03438		T8S R19E	7	26
AMC391303	GAL 49	Graham: 2008-03439		T8S R19E	7	27
AMC391304	GAL 50	Graham: 2008-03440		T8S R19E	7	28
AMC391305	GAL 51	Graham: 2008-03441		T8S R19E	7	29
AMC391306	GAL 52	Graham: 2008-03442		T8S R19E	7	30
AMC391307	GAL 53	Graham: 2008-03443		T8S R19E	7	31
AMC391308	GAL 54	Graham: 2008-03444		T8S R19E	7	32
AMC391309	GAL 55	Graham: 2008-03445		T8S R19E	7	33
AMC391310	GAL 56	Graham: 2008-03446		T8S R19E	7	34
AMC391311	GAL 57	Graham: 2008-03447		T8S R19E	7	35
AMC391312	GAL 58	Graham: 2008-03448		T8S R19E	7	36
AMC391313	GAL 59	Graham: 2008-03449		T8S R19E	7	37
AMC391314	GAL 60	Graham: 2008-03450		T8S R19E	7	38
AMC391315	GAL 61	Graham: 2008-03451		T7S R19E	31, 32	39
AMC391316	GAL 62	Graham: 2008-03452		T7S R19E	31, 32	40
AMC391317	GAL 63	Graham: 2008-03453		T8S R19E	6	41
AMC391318	GAL 64	Graham: 2008-03454		T8S R19E	6	42
AMC391319	GAL 65	Graham: 2008-03455		T8S R19E	6	43
AMC391320	GAL 66	Graham: 2008-03456		T8S R19E	6	44
AMC391321	GAL 67	Graham: 2008-03457		T8S R19E	6	45
AMC391322	GAL 68	Graham: 2008-03458		T8S R19E	6	46
AMC391323	GAL 69	Graham: 2008-03459		T8S R19E	6	47

PHOENIX ARIZONA
 RECEIVED
 BLM AT STATE OFFICE
 2016 AUG 15 P 3:33

Number of Claims: 323

Project: Galuiro
Meridian: Gila and Salt River Meridian

BLM #	Name	Original Doc # Book & Page	Amended Doc # Book & Page	Township & Range	Section	#
AMC391324	GAL 70	Graham: 2008-03460		T8S R19E	6	48
AMC391325	GAL 71	Graham: 2008-03461		T8S R19E	6	49
AMC391326	GAL 72	Graham: 2008-03462		T8S R19E	6	50
AMC391327	GAL 73	Graham: 2008-03463		T8S R19E	7	51
AMC391328	GAL 74	Graham: 2008-03464		T8S R19E	7	52
AMC391329	GAL 75	Graham: 2008-03465		T8S R19E	7	53
AMC391330	GAL 76	Graham: 2008-03466		T8S R19E	7	54
AMC391331	GAL 77	Graham: 2008-03467		T8S R19E	7	55
AMC391332	GAL 78	Graham: 2008-03468		T8S R19E	7	56
AMC391333	GAL 79	Graham: 2008-03469		T8S R19E	7	57
AMC391334	GAL 80	Graham: 2008-03470		T7S R19E T8S R19E	32 5, 6	58
AMC391335	GAL 81	Graham: 2008-03471		T7S R19E T8S R19E	32 5	59
AMC391336	GAL 82	Graham: 2008-03472		T8S R19E	5, 6	60
AMC391337	GAL 83	Graham: 2008-03473		T8S R19E	5	61
AMC391338	GAL 84	Graham: 2008-03474		T8S R19E	5, 6	62
AMC391339	GAL 85	Graham: 2008-03475		T8S R19E	5	63
AMC391340	GAL 86	Graham: 2008-03476		T8S R19E	5, 6	64
AMC391341	GAL 87	Graham: 2008-03477		T8S R19E	5	65
AMC391342	GAL 88	Graham: 2008-03478		T8S R19E	5, 6	66
AMC391343	GAL 89	Graham: 2008-03479		T8S R19E	5	67
AMC391344	GAL 90	Graham: 2008-03480		T8S R19E	5, 6	68
AMC391345	GAL 91	Graham: 2008-03481		T8S R19E	5	69
AMC391346	GAL 92	Graham: 2008-03482		T8S R19E	5, 6	70
AMC391347	GAL 93	Graham: 2008-03483		T8S R19E	5	71
AMC391348	GAL 94	Graham: 2008-03484		T8S R19E	5, 6	72
AMC391349	GAL 95	Graham: 2008-03485		T8S R19E	5	73

RECEIVED
 BLM AZ STATE OFFICE
 2016 AUG 15 PM 3:35
 PHOENIX, ARIZONA

Number of Claims: 323

Project: Galuiro
Meridian: Gila and Salt River Meridian

BLM #	Name	Original Doc # Book & Page	Amended Doc # Book & Page	Township & Range	Section	#
AMC391350	GAL 96	Graham: 2008-03486		T8S R19E	5, 6	74
AMC391351	GAL 97	Graham: 2008-03487		T8S R19E	5	75
AMC391352	GAL 98	Graham: 2008-03488		T8S R19E	5, 6	76
AMC391353	GAL 99	Graham: 2008-03489		T8S R19E	5	77
AMC391354	GAL 100	Graham: 2008-03490		T8S R19E	7, 8	78
AMC391355	GAL 101	Graham: 2008-03491		T8S R19E	8	79
AMC391356	GAL 102	Graham: 2008-03492		T8S R19E	7, 8	80
AMC391357	GAL 103	Graham: 2008-03493		T8S R19E	8	81
AMC391358	GAL 104	Graham: 2008-03494		T8S R19E	7, 8	82
AMC391359	GAL 105	Graham: 2008-03495		T8S R19E	8	83
AMC391360	GAL 106	Graham: 2008-03496		T8S R19E	7, 8	84
AMC391361	GAL 107	Graham: 2008-03497		T8S R19E	8	85
AMC391362	GAL 108	Graham: 2008-03498		T8S R19E	7, 8	86
AMC391363	GAL 109	Graham: 2008-03499		T8S R19E	8	87
AMC391364	GAL 110	Graham: 2008-03500		T8S R19E	7, 8	88
AMC391365	GAL 111	Graham: 2008-03501		T8S R19E	8	89
AMC391366	GAL 112	Graham: 2008-03502		T8S R19E	7, 8	90
AMC391367	GAL 113	Graham: 2008-03503		T8S R19E	8	91
AMC391368	GAL 114	Graham: 2008-03504		T7S R19E T8S R19E	32 5	92
AMC391369	GAL 115	Graham: 2008-03505		T7S R19E T8S R19E	32, 33 4, 5	93
AMC391370	GAL 116	Graham: 2008-03506		T8S R19E	5	94
AMC391371	GAL 117	Graham: 2008-03507		T8S R19E	4, 5	95
AMC391372	GAL 118	Graham: 2008-03508		T8S R19E	5	96
AMC391373	GAL 119	Graham: 2008-03509		T8S R19E	4, 5	97
AMC391374	GAL 126	Graham: 2008-03516		T8S R19E	5	98
AMC391375	GAL 120	Graham: 2008-03510		T8S R19E	5	99

RECEIVED
 BLM ARIZONA STATE OFFICE
 PHOENIX, ARIZONA
 2016 AUG 15 10 35 AM
 Page 4 of 13

Number of Claims: 323

Project: Galuiro
Meridian: Gila and Salt River Meridian

BLM #	Name	Original Doc # Book & Page	Amended Doc # Book & Page	Township & Range	Section	#
AMC391376	GAL 121	Graham: 2008-03511		T8S R19E	4, 5	100
AMC391377	GAL 122	Graham: 2008-03512		T8S R19E	5	101
AMC391378	GAL 123	Graham: 2008-03513		T8S R19E	4, 5	102
AMC391379	GAL 124	Graham: 2008-03514		T8S R19E	5	103
AMC391380	<u>GAL 125</u>	Graham: 2008-03515		T8S R19E	4, 5	104
AMC391381	GAL 127	Graham: 2008-03517		T8S R19E	4, 5	105
AMC391382	GAL 128	Graham: 2008-03518		T8S R19E	5	106
AMC391383	GAL 129	Graham: 2008-03519		T8S R19E	4, 5	107
AMC391384	GAL 130	Graham: 2008-03520		T8S R19E	5	108
AMC391385	GAL 131	Graham: 2008-03521		T8S R19E	4, 5	109
AMC391386	GAL 132	Graham: 2008-03522		T8S R19E	5	110
AMC391387	GAL 133	Graham: 2008-03523		T8S R19E	4, 5	111
AMC391388	GAL 134	Graham: 2008-03524		T8S R19E	8	112
AMC391389	GAL 135	Graham: 2008-03525		T8S R19E	8	113
AMC391390	GAL 136	Graham: 2008-03526		T8S R19E	8	114
AMC391391	<u>GAL 137</u>	Graham: 2008-03527		T8S R19E	8	115
AMC392937	GAL 1	Pinal: 2008-053718		T7S R18E	36	116
AMC392938	GAL 2	Pinal: 2008-053719		T8S R18E	1	117
AMC392939	GAL 3	Pinal: 2008-053720		T7S R18E	36	118
AMC392940	GAL 4	Pinal: 2008-053721		T8S R18E	1	119
AMC392941	GAL 5	Pinal: 2008-053722		T8S R18E	1	120
AMC392942	GAL 6	Pinal: 2008-053723		T8S R18E	1	121
AMC392943	GAL 7	Pinal: 2008-053724		T8S R18E	1	122
AMC392944	GAL 8	Pinal: 2008-053725		T8S R18E	1	123
AMC392945	GAL 9	Pinal: 2008-053726		T8S R18E	1	124
AMC392946	GAL 10	Pinal: 2008-053727		T8S R18E	1	125

PHOENIX, ARIZONA
 2016 AUG 15 PM 3:34
 RECEIVED
 BLM
 AUG 15 2016

Number of Claims: 323

Project: Galuiro
Meridian: Gila and Salt River Meridian

BLM #	Name	Original Doc # Book & Page	Amended Doc # Book & Page	Township & Range	Section	#
AMC392947	GAL 11	Pinal: 2008-053728		T8S R18E	1	126
AMC392948	GAL 12	Pinal: 2008-053729		T8S R18E	1	127
AMC392949	GAL 13	Pinal: 2008-053730		T8S R18E	1	128
AMC392950	GAL 14	Pinal: 2008-053731		T8S R18E	1	129
AMC392951	GAL 15	Pinal: 2008-053732		T8S R18E	1	130
AMC392952	GAL 16	Pinal: 2008-053733		T8S R18E	1	131
AMC392953	GAL 17	Pinal: 2008-053734		T8S R18E	1	132
AMC392954	GAL 18	Pinal: 2008-053735		T8S R18E	1	133
AMC392955	GAL 19	Pinal: 2008-053736		T8S R18E	12	134
AMC392956	GAL 20	Pinal: 2008-053737		T8S R18E	12	135
AMC392957	GAL 21	Pinal: 2008-053738		T8S R18E	12	136
AMC392958	GAL 22	Pinal: 2008-053739		T8S R18E	12	137
AMC399225	GAL 138	Graham: 2010-00616	Graham: 2010-03437	T8S R19E	8	138
AMC399226	GAL 139	Graham: 2010-00617	Graham: 2010-03438	T8S R19E	8	139
AMC399227	GAL 140	Graham: 2010-00618	Graham: 2010-03439	T8S R19E	8	140
AMC399228	GAL 141	Graham: 2010-00619	Graham: 2010-03440	T8S R19E	8	-141
AMC399229	GAL 142	Graham: 2010-00620	Graham: 2010-03441	T8S R19E	17, 8	142
AMC399230	GAL 143	Graham: 2010-00621	Graham: 2010-03442	T8S R19E	17	143
AMC399231	GAL 144	Graham: 2010-00622	Graham: 2010-03443	T8S R19E	4	144
AMC399232	GAL 145	Graham: 2010-00623	Graham: 2010-03444	T8S R19E	8, 9	145
AMC399233	GAL 146	Graham: 2010-00624	Graham: 2010-03445	T8S R19E	9	146
AMC399234	GAL 147	Graham: 2010-00625	Graham: 2010-03446	T8S R19E	8, 9	147
AMC399235	GAL 148	Graham: 2010-00626	Graham: 2010-03447	T8S R19E	9	148
AMC399236	GAL 149	Graham: 2010-00627	Graham: 2010-03448	T8S R19E	8, 9	149
AMC399237	GAL 150	Graham: 2010-00628	Graham: 2010-03449	T8S R19E	9	150
AMC399238	GAL 151	Graham: 2010-00629	Graham: 2010-03450	T8S R19E	8, 9	151
AMC399239	GAL 152	Graham: 2010-00630	Graham: 2010-03451	T8S R19E	9	152
AMC399240	GAL 153	Graham: 2010-00631	Graham: 2010-03452	T8S R19E	8, 9	153

PHOENIX, ARIZONA
 BLM AZ STATE OFFICE
 RECEIVED
 2017 AUG 15 P 3:33

Number of Claims: 323

Project: Galuiro
Meridian: Gila and Salt River Meridian

BLM #	Name	Original Doc # Book & Page	Amended Doc # Book & Page	Township & Range	Section	#
AMC399241	GAL 154	Graham: 2010-00632	Graham: 2010-03453	T8S R19E	9	154
AMC399242	GAL 155	Graham: 2010-00633	Graham: 2010-03454	T8S R19E	8, 9	155
AMC399243	GAL 156	Graham: 2010-00634	Graham: 2010-03455	T8S R19E	9	156
AMC399244	GAL 157	Graham: 2010-00635	Graham: 2010-03456	T8S R19E	8, 9	157
AMC399245	GAL 158	Graham: 2010-00636	Graham: 2010-03457	T8S R19E	9	158
AMC399246	GAL 159	Graham: 2010-00637	Graham: 2010-03458	T8S R19E	8, 9	159
AMC399247	GAL 160	Graham: 2010-00638	Graham: 2010-03459	T8S R19E	9	160
AMC399248	GAL 161	Graham: 2010-00639	Graham: 2010-03460	T8S R19E	16, 17, 8, 9	161
AMC399249	GAL 162	Graham: 2010-00640	Graham: 2010-03461	T8S R19E	16, 9	162
AMC399250	GAL 163	Graham: 2010-00641	Graham: 2010-03462	T8S R19E	16, 17	163
AMC399251	GAL 164	Graham: 2010-00642	Graham: 2010-03463	T8S R19E	16	164
AMC399252	GAL 165	Pinal: 2010-012231	Pinal: 2010-065096	T8S R18E	12, 13	165
AMC399253	GAL 166	Pinal: 2010-012232	Pinal: 2010-065097	T8S R18E	12, 13	166
AMC399254	GAL 167	Pinal: 2010-012233	Pinal: 2010-065098	T8S R18E	13	167
AMC399255	GAL 168	Pinal: 2010-012234	Pinal: 2010-065099	T8S R18E	13	168
AMC399256	GAL 169	Pinal: 2010-012235	Pinal: 2010-065100	T8S R18E	13	169
AMC399257	GAL 170	Pinal: 2010-012236	Pinal: 2010-065101	T8S R18E	13	170
AMC399258	GAL 171	Pinal: 2010-012237	Pinal: 2010-065102	T8S R18E	13	171
AMC399259	GAL 172	Pinal: 2010-012238	Pinal: 2010-065103	T8S R18E	13	172
AMC399260	GAL 173	Pinal: 2010-012239	Pinal: 2010-065104	T8S R18E	13	173
AMC399261	GAL 174	Pinal: 2010-012240	Pinal: 2010-065105	T8S R18E	13	174
AMC399262	GAL 175	Pinal: 2010-012241	Pinal: 2010-065106	T8S R18E	13	175
AMC399263	GAL 176	Pinal: 2010-012242	Pinal: 2010-065107	T8S R18E	13	176
AMC399264	GAL 177	Pinal: 2010-012243	Pinal: 2010-065108	T8S R18E	13	177
AMC399265	GAL 178	Pinal: 2010-012244	Pinal: 2010-065109	T8S R18E	13	178
AMC399266	GAL 179	Graham: 2010-00643	Graham: 2010-03464	T8S R19E	7	179
AMC399267	GAL 180	Graham: 2010-00644	Graham: 2010-03465	T8S R19E	7	180
AMC399268	GAL 181	Graham: 2010-00645	Graham: 2010-03466	T8S R19E	18, 7	181

PHOENIX, ARIZONA
 2016 AUG 15 P 3:35
 BLM AT STATE OFFICE

Number of Claims: 323

Project: Galuiro
Meridian: Gila and Salt River Meridian

BLM #	Name	Original Doc # Book & Page	Amended Doc # Book & Page	Township & Range	Section	#
AMC399269	GAL 182	Graham: 2010-00646	Graham: 2010-03467	T8S R19E	18, 7	182
AMC399270	GAL 183	Graham: 2010-00647	Graham: 2010-03468	T8S R19E	18	183
AMC399271	GAL 184	Graham: 2010-00648	Graham: 2010-03469	T8S R19E	18	184
AMC399272	GAL 185	Graham: 2010-00649	Graham: 2010-03470	T8S R19E	18	185
AMC399273	GAL 186	Graham: 2010-00650	Graham: 2010-03471	T8S R19E	18	186
AMC399274	GAL 187	Graham: 2010-00651	Graham: 2010-03472	T8S R19E	18	187
AMC399275	GAL 188	Graham: 2010-00652	Graham: 2010-03473	T8S R19E	18	188
AMC399276	GAL 189	Graham: 2010-00653	Graham: 2010-03474	T8S R19E	18	189
AMC399277	GAL 190	Graham: 2010-00654	Graham: 2010-03475	T8S R19E	18	190
AMC399278	GAL 191	Graham: 2010-00655	Graham: 2010-03476	T8S R19E	18	191
AMC399279	GAL 192	Graham: 2010-00656	Graham: 2010-03477	T8S R19E	18	192
AMC399280	GAL 193	Graham: 2010-00657	Graham: 2010-03478	T8S R19E	18	193
AMC399281	GAL 194	Graham: 2010-00658	Graham: 2010-03479	T8S R19E	18	194
AMC399282	GAL 195	Graham: 2010-00659	Graham: 2010-03480	T8S R19E	7	195
AMC399283	GAL 196	Graham: 2010-00660	Graham: 2010-03481	T8S R19E	18, 7	196
AMC399284	GAL 197	Graham: 2010-00661	Graham: 2010-03482	T8S R19E	18	197
AMC399285	GAL 198	Graham: 2010-00662	Graham: 2010-03483	T8S R19E	18	198
AMC399286	GAL 199	Graham: 2010-00663	Graham: 2010-03484	T8S R19E	18	199
AMC399287	GAL 200	Graham: 2010-00664	Graham: 2010-03485	T8S R19E	18	199
AMC399288	GAL 201	Pinal: 2010-012245	Pinal: 2010-065110	T8S R18E	12	200
AMC399289	GAL 202	Pinal: 2010-012246	Pinal: 2010-065111	T8S R18E	12	201
AMC399290	GAL 203	Graham: 2010-00665	Graham: 2010-03486	T8S R19E	17	202
AMC399291	GAL 204	Graham: 2010-00666	Graham: 2010-03487	T8S R19E	17	203
AMC399292	GAL 205	Graham: 2010-00667	Graham: 2010-03488	T8S R19E	17	204
AMC399293	GAL 206	Graham: 2010-00668	Graham: 2010-03489	T8S R19E	17	205
AMC399294	GAL 207	Graham: 2010-00669	Graham: 2010-03490	T8S R19E	17	206
AMC399295	GAL 208	Graham: 2010-00670	Graham: 2010-03491	T8S R19E	16, 17	207
AMC399296	GAL 209	Graham: 2010-00671	Graham: 2010-03492	T8S R19E	16, 17	208

PHOENIX, ARIZONA
 RECEIVED
 JUL AUG 15 P 3 36

Number of Claims: 323

Project: Galuiro
Meridian: Gila and Salt River Meridian

BLM #	Name	Original Doc # Book & Page	Amended Doc # Book & Page	Township & Range	Section	#
AMC399297	GAL 210	Graham: 2010-00672	Graham: 2010-03493	T8S R19E	16, 17	210
AMC399298	GAL 211	Graham: 2010-00673	Graham: 2010-03494	T8S R19E	16, 17	211
AMC399299	GAL 212	Graham: 2010-00674	Graham: 2010-03495	T8S R19E	16, 17	212
AMC402097	GAL 213	Graham: 2010-04531		T8S R19E	18	213
AMC402098	GAL 214	Graham: 2010-04532		T8S R19E	18	214
AMC402099	GAL 215	Graham: 2010-04533		T8S R19E	18	215
AMC402100	GAL 216	Graham: 2010-04534		T8S R19E	18	216
AMC402101	GAL 217	Graham: 2010-04535		T8S R19E	18, 19	217
AMC402102	GAL 218	Graham: 2010-04536		T8S R19E	18, 19	218
AMC402103	GAL 219	Graham: 2010-04537		T8S R19E	19	219
AMC402104	GAL 220	Graham: 2010-04538		T8S R19E	19	220
AMC402105	GAL 221	Graham: 2010-04539		T8S R19E	19	221
AMC402106	GAL 222	Graham: 2010-04540		T8S R19E	19	222
AMC402107	GAL 223	Graham: 2010-04541		T8S R19E	19	223
AMC402108	GAL 224	Graham: 2010-04542		T8S R19E	19	224
AMC402109	GAL 225	Graham: 2010-04543		T8S R19E	19	225
AMC402110	GAL 226	Graham: 2010-04544		T8S R19E	19	226
AMC402111	GAL 233	Graham: 2010-04545		T8S R19E	18	227
AMC402112	GAL 235	Graham: 2010-04546		T8S R19E	18	228
AMC402113	GAL 237	Graham: 2010-04547		T8S R19E	18	229
AMC402114	GAL 239	Graham: 2010-04548		T8S R19E	18	230
AMC402115	GAL 241	Graham: 2010-04549		T8S R19E	18, 19	231
AMC402116	GAL 243	Graham: 2010-04550		T8S R19E	19	232
AMC402117	GAL 245	Graham: 2010-04551		T8S R19E	19	233
AMC402118	GAL 247	Graham: 2010-04552		T8S R19E	19	234
AMC402119	GAL 249	Graham: 2010-04553		T8S R19E	19	235
AMC402778	GAL 351	Pinal: 2010-101421		T8S R18E	13, 14	236
AMC402779	GAL 352	Pinal: 2010-101422		T8S R18E	13	237

PHOENIX, ARIZONA
 2016 AUG 15 P 3:34
 REGISTERED

Number of Claims: 323

Project: Galuiro
Meridian: Gila and Salt River Meridian

BLM #	Name	Original Doc # Book & Page	Amended Doc # Book & Page	Township & Range	Section	#
AMC402780	GAL 353	Pinal: 2010-101423		T8S R18E	13, 14	238
AMC402781	GAL 354	Pinal: 2010-101424		T8S R18E	13	239
AMC402782	GAL 355	Pinal: 2010-101425		T8S R18E	13, 14	240
AMC402783	GAL 356	Pinal: 2010-101426		T8S R18E	13	241
AMC402784	GAL 357	Pinal: 2010-101427		T8S R18E	13, 14	242
AMC402785	GAL 358	Pinal: 2010-101428		T8S R18E	13	243
AMC402786	GAL 359	Pinal: 2010-101429		T8S R18E	13, 14, 23, 24	244
AMC402787	GAL 360	Pinal: 2010-101430		T8S R18E	13, 24	245
AMC402788	GAL 361	Pinal: 2010-101431		T8S R18E	23, 24	246
AMC402789	GAL 362	Pinal: 2010-101432		T8S R18E	24	247
AMC402790	GAL 363	Pinal: 2010-101433		T8S R18E	23, 24	248
AMC402791	GAL 364	Pinal: 2010-101434		T8S R18E	24	249
AMC402792	GAL 365	Pinal: 2010-101435		T8S R18E	13	250
AMC402793	GAL 366	Pinal: 2010-101436		T8S R18E	13	251
AMC402794	GAL 367	Pinal: 2010-101437		T8S R18E	13	252
AMC402795	GAL 368	Pinal: 2010-101438		T8S R18E	13	253
AMC402796	GAL 369	Pinal: 2010-101439		T8S R18E	13	254
AMC402797	GAL 370	Pinal: 2010-101440		T8S R18E	13, 24	255
AMC402798	GAL 371	Pinal: 2010-101441		T8S R18E	24	256
AMC402799	GAL 372	Pinal: 2010-101442		T8S R18E	24	257
AMC402800	GAL 373	Pinal: 2010-101443		T8S R18E	24	258
AMC402801	GAL 374	Pinal: 2010-101444		T8S R18E	24	259
AMC402802	GAL 375	Pinal: 2010-101445		T7S R18E T8S R18E	36 1	260
AMC402803	GAL 376	Pinal: 2010-101446		T8S R18E	1	261
AMC402804	GAL 377	Pinal: 2010-101447		T8S R18E	1	262
AMC402805	GAL 378	Pinal: 2010-101448		T8S R18E	1, 12	263
AMC402806	GAL 379	Pinal: 2010-101449		T8S R18E	12	264

PHOENIX, ARIZONA
 2016 AUG 15 P 3 36
 BLM AZ STATE OFFICE
 RECEIVED

Number of Claims: 323

Project: Galuiro
Meridian: Gila and Salt River Meridian

BLM #	Name	Original Doc # Book & Page	Amended Doc # Book & Page	Township & Range	Section	#
AMC407112	GAL 227	Graham: 2011-02289		T8S R19E	7, 8	265
AMC407113	GAL 228	Graham: 2011-02290		T8S R19E	17, 18, 7, 8	266
AMC407114	GAL 229	Graham: 2011-02291		T8S R19E	17, 18	267
AMC407115	GAL 230	Graham: 2011-02292		T8S R19E	17, 18	268
AMC407116	GAL 231	Graham: 2011-02293		T8S R19E	17, 18	269
AMC407117	<u>GAL 232</u>	Graham: 2011-02294		T8S R19E	17, 18	270
AMC407118	<u>GAL 234</u>	Graham: 2011-02295		T8S R19E	17, 18	271
AMC407119	<u>GAL 236</u>	Graham: 2011-02296		T8S R19E	17, 18	272
AMC407120	<u>GAL 238</u>	Graham: 2011-02297		T8S R19E	17, 18	273
AMC407121	<u>GAL 240</u>	Graham: 2011-02298		T8S R19E	17, 18	274
AMC407122	<u>GAL 242</u>	Graham: 2011-02299		T8S R19E	17, 18	275
AMC407123	<u>GAL 244</u>	Graham: 2011-02300		T8S R19E	17, 18, 19, 20	276
AMC407124	<u>GAL 246</u>	Graham: 2011-02301		T8S R19E	19, 20	277
AMC407125	<u>GAL 248</u>	Graham: 2011-02302		T8S R19E	19, 20	278
AMC407126	GAL 250	Graham: 2011-02303		T8S R19E	8	279
AMC407127	GAL 251	Graham: 2011-02304		T8S R19E	17, 8	280
AMC407128	GAL 252	Graham: 2011-02305		T8S R19E	17	281
AMC407129	GAL 253	Graham: 2011-02306		T8S R19E	17	282
AMC407130	GAL 254	Graham: 2011-02307		T8S R19E	17	283
AMC407131	GAL 255	Graham: 2011-02308		T8S R19E	17	284
AMC407132	GAL 256	Graham: 2011-02309		T8S R19E	17	285
AMC407133	GAL 257	Graham: 2011-02310		T8S R19E	17	286
AMC407134	GAL 258	Graham: 2011-02311		T8S R19E	17	287
AMC407135	GAL 259	Graham: 2011-02312		T8S R19E	17	288
AMC407136	GAL 260	Graham: 2011-02313		T8S R19E	17	289
AMC407137	GAL 261	Graham: 2011-02314		T8S R19E	17	290
AMC407138	GAL 262	Graham: 2011-02315		T8S R19E	17, 20	291
AMC407139	GAL 263	Graham: 2011-02316		T8S R19E	17, 20	292

PHOENIX, ARIZONA
 2016 AUG 15 P 3 36
 BLM AZ STATE OFFICE

Number of Claims: 323

Project: Galuiro
Meridian: Gila and Salt River Meridian

BLM #	Name	Original Doc # Book & Page	Amended Doc # Book & Page	Township & Range	Section	#
AMC407140	GAL 264	Graham: 2011-02317		T8S R19E	20	293
AMC407141	GAL 265	Graham: 2011-02318		T8S R19E	20	294
AMC407142	GAL 266	Graham: 2011-02319		T8S R19E	20	295
AMC407143	GAL 267	Graham: 2011-02320		T8S R19E	20	296
AMC407144	GAL 268	Graham: 2011-02321		T8S R19E	20	297
AMC407145	<u>GAL 269</u>	Graham: 2011-02322		T8S R19E	20	298
AMC407146	GAL 295	Graham: 2011-02323		T8S R19E	16	299
AMC407147	GAL 296	Graham: 2011-02324		T8S R19E	16	300
AMC407148	GAL 297	Graham: 2011-02325		T8S R19E	16	301
AMC407149	GAL 298	Graham: 2011-02326		T8S R19E	16	302
AMC407150	GAL 299	Graham: 2011-02327		T8S R19E	16	303
AMC407151	GAL 300	Graham: 2011-02328		T8S R19E	16, 17	304
AMC407152	GAL 301	Graham: 2011-02329		T8S R19E	16	305
AMC407153	GAL 302	Graham: 2011-02330		T8S R19E	16, 17	306
AMC407154	<u>GAL 303</u>	Graham: 2011-02331		T8S R19E	16, 17, 20, 21	307
AMC407155	GAL 341	Graham: 2011-02332		T8S R19E	9	308
AMC407156	GAL 342	Graham: 2011-02333		T8S R19E	9	309
AMC407157	GAL 343	Graham: 2011-02334		T8S R19E	16, 9	310
AMC407158	GAL 344	Graham: 2011-02335		T8S R19E	16, 9	311
AMC407159	GAL 345	Graham: 2011-02336		T8S R19E	16	312
AMC407160	GAL 346	Graham: 2011-02337		T8S R19E	16	313
AMC407161	GAL 347	Graham: 2011-02338		T8S R19E	16	314
AMC407162	GAL 348	Graham: 2011-02339		T8S R19E	16	315
AMC407163	GAL 349	Graham: 2011-02340		T8S R19E	16	316
AMC407164	<u>GAL 350</u>	Graham: 2011-02341		T8S R19E	16	317
AMC407165	GAL 380	Graham: 2011-02342		T8S R19E	16	318
AMC407166	GAL 381	Graham: 2011-02343		T8S R19E	16	319
AMC407167	GAL 382	Graham: 2011-02344		T8S R19E	16	320

PHOENIX, ARIZONA
 2016 AUG 15 P 3:38
 BLM AZS

Number of Claims: 323

Project: Galuiro
Meridian: Gila and Salt River Meridian

		Original	Amended			
BLM #	Name	Doc # Book & Page	Doc # Book & Page	Township & Range	Section	#
AMC407168	GAL 383	Graham: 2011-02345		T8S R19E	16	321
AMC407169	GAL 384	Graham: 2011-02346		T8S R19E	16	322
AMC407170	GAL 385	Graham: 2011-02347		T8S R19E	16	323

Total Claims On This Exhibit A and Affidavit: 323

RECEIVED
BLM AZ STATE OFFICE
2016 AUG 15 P 3 36
PHOENIX, ARIZONA


PLACE STICKER AT TOP OF ENVELOPE TO THE RIGHT
OF THE RETURN ADDRESS. FOLD AT DOTTED LINE

CERTIFIED MAIL

RECEIVED
BLM AZ STATE OFFICE

AUG 15 3 36

PHOENIX, ARIZONA



15 3010 0000 6344 6172



RioTinto

Kennecott Exploration Company
224 North 2200 West
Salt Lake City, Utah 84116
USA

**Arizona State Office
Bureau of Land Management
One North Central, Suite 800
Phoenix, AZ 85004-4427**

United States Department of the Interior
Bureau of Land Management
 DIV OF LANDS, MINRLS & ENERGY
 ONE N CENTRAL AVE
 PHOENIX, AZ 85004 -4427
 Phone: 602-417-9200

Receipt

No: 3632008

Transaction #: 3735814	
Date of Transaction: 08/16/2016	
CUSTOMER:	
KENNECOTT EXPLORATION CO 224 N 2200 W SALT LAKE CITY, UT 84116-2955 US	

LINE #	QTY	DESCRIPTION	REMARKS	UNIT PRICE	TOTAL
1	1.00	LOCATABLE MINERALS / MINING CLAIMS- NOT NEW-UNADJUD, ONE AUTH NO. ONLY / MINING CLAIM MONEY RECEIVED CASES: AMC391277/\$50065.00	MAINT FEE 2017 - 323	- n/a -	50065.00
TOTAL:					\$50,065.00

PAYMENT INFORMATION					
1	AMOUNT:	50065.00	POSTMARKED:	08/12/2016	
	TYPE:	CHECK	RECEIVED:	08/15/2016	
	CHECK NO:	0080001482			
	NAME:	KENNECOTT EXPLORATION COMPANY 4700 S DAYBREAK PARKWAY SOUTH JORDAN UT 84095 US			

REMARKS

This receipt was generated by the automated BLM Collections and Billing System and is a paper representation of a portion of the official electronic record contained therein.

RioTinto

Donna Fischer
Mineral Rights Specialist
Kennecott Exploration Company
224 North 2200 West
Salt Lake City, Utah 84116
T: 801-204-3402
E: donna.fischer@riotinto.com

392937
391277
399225
402097
407112
402778

CERTIFIED MAIL, RETURN RECEIPT REQUESTED
7013 2250 0000 3384 6255

July 14, 2015

Arizona State Office
Bureau of Land Management
One North Central, Suite 800
Phoenix, AZ 85004-4427

RE: Arizona Affidavit of Payment of Claim Maintenance Fees and Notice of Intent to Hold 2015 - 2016, GAL 1 et al claims for a total of 323 claims, Galuiro Project


Gentlemen:

Enclosed for your further handling please find Kennecott Exploration Company's Affidavit and check #80000931 in the amount of \$50,065.00 (323 claims x \$155), which represents the payment for the 2015 - 2016 Claim Maintenance Fees for the above referenced claims.

Please return the original BLM date stamped documents and receipts to: Kennecott Exploration Company, 224 N. 2200 W., Salt Lake City, Utah 84116, Attn: Land Department. Telephone numbers for the Land Department are: Donna @ 801/304-3402 and Erik Best @ 801-363-5870. **As this is a date sensitive document please do not hesitate to call if you find anything that requires further attention.**

Sincerely,

KENNECOTT EXPLORATION COMPANY




Donna Fischer
Mineral Rights Specialist

RECEIVED
BLM ARIZONA STATE OFFICE
2015 JUL 21 P 3:00
PHOENIX, ARIZONA

Enclosures

Cc: Mike Schaefer
5070 N. Stonehouse Pl
Tucson, AZ 85750

RECEIPT # 3348711
INTERE
JUL 24 2015
BY: 


Recording requested by and return to:
Kennecott Exploration Company
224 North 2200 West
Salt Lake City, UT 84116-2921
Attn: Land Department

**ARIZONA AFFIDAVIT OF PAYMENT OF CLAIM MAINTENANCE FEES
AND NOTICE OF INTENT TO HOLD UNPATENTED MINING CLAIMS
FOR SEPTEMBER 1, 2015 THROUGH SEPTEMBER 1, 2016**

THE UNDERSIGNED, on behalf of Kennecott Exploration Company ("KEC"), 224 N. 2200 W., Salt Lake City, Utah 84116-2921, acquainted with said matters, being first duly sworn, deposes and says that he is a citizen of the United States and more than eighteen years of age, and that pursuant to 43 CFR 3830.21(d); 74 CFR 30961; 43 CFR 3834.11(a)(2); Public Law 110-161 of December 26, 2007; One Hundred Fifty-Five Dollars (\$155.00) in maintenance fees were timely paid by KEC to the Bureau of Land Management (the "BLM") for the assessment year ending at 12:01 A.M. on September 1, 2015, and One Hundred Fifty-Five Dollars (\$155.00) in maintenance fees were timely paid by KEC to the BLM for the assessment year ending at 12:01 A.M. on September 1, 2016, for each of the unpatented mining claims further described on **Exhibit A** attached hereto and made a part hereof by this reference. Said fees were paid in lieu of the annual assessment work requirements and were paid for the claims described herein which are owned, worked, controlled or claimed by KEC for the valuable mineral contained therein, and it is the intent of KEC to hold and develop these unpatented mining claims in behalf of Mike Schaefer whose address is 5070 N. Stonehouse Place, Tucson, AZ 85750, the owner of the claims.

IN WITNESS WHEREOF, this instrument is executed as of the 13th day of July, 2015.

KENNECOTT EXPLORATION COMPANY

By 
Erik Best, Operating Officer

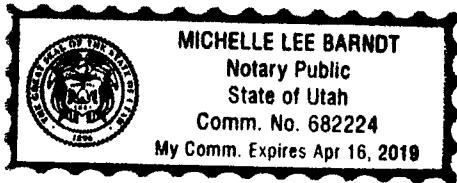
PHOENIX, ARIZONA


2015 JUL 21 P 3:00

RECEIVED
BLM ASSISTANT OFFICE

STATE OF UTAH)
)
) SS
)
COUNTY OF SALT LAKE)

On this 13th of July 2015, before me personally appeared Erik Best, who being by me duly sworn, did say that he is the Operating Officer of Kennecott Exploration Company, and that the foregoing instrument was signed by Erik Best on behalf of said company, by authority, and said company executed the same.




Michelle L. Barndt, Notary Public, Utah
Residing at Salt Lake City, Utah
My Commission expires: April 16, 2019

RECEIVED
PLM AZ OFFICE OFFICE
2015 JUL 21 P 3:00
PHOENIX, ARIZONA

Attached to and made a part of that certain 2015 - 2016 Arizona Affidavit of Payment of Claim Maintenance Fees and Notice of Intent to Hold Unpatented Mining Claims for the following group of unpatented lode mining claims in Pinal and Graham Counties, State of Arizona, G&SRM, further described as:

RECEIVED
2015 JUL 21 P 3:00

EXHIBIT A

PHOENIX, ARIZONA

AZ BLM #	Claim Name	Original Document	Amended Document	Township/Range/Section	Claim Count
AMC392937	GAL 1	Pinal: 2008-053718		T7S R18E, 36; T8S R18E, 1	1
AMC392938	GAL 2	Pinal: 2008-053719		T7S R18E, 36; T8S R18E, 1	2
AMC392939	GAL 3	Pinal: 2008-053720		T8S R18E, 1	3
AMC392940	GAL 4	Pinal: 2008-053721		T8S R18E, 1	4
AMC392941	GAL 5	Pinal: 2008-053722		T8S R18E, 1	5
AMC392942	GAL 6	Pinal: 2008-053723		T8S R18E, 1	6
AMC392943	GAL 7	Pinal: 2008-053724		T8S R18E, 1	7
AMC392944	GAL 8	Pinal: 2008-053725		T8S R18E, 1	8
AMC392945	GAL 9	Pinal: 2008-053726		T8S R18E, 1	9
AMC392946	GAL 10	Pinal: 2008-053727		T8S R18E, 1	10
AMC392947	GAL 11	Pinal: 2008-053728		T8S R18E, 1	11
AMC392948	GAL 12	Pinal: 2008-053729		T8S R18E, 1	12
AMC392949	GAL 13	Pinal: 2008-053730		T8S R18E, 1	13
AMC392950	GAL 14	Pinal: 2008-053731		T8S R18E, 1	14
AMC392951	GAL 15	Pinal: 2008-053732		T8S R18E, 1	15
AMC392952	GAL 16	Pinal: 2008-053733		T8S R18E, 1	16
AMC392953	GAL 17	Pinal: 2008-053734		T8S R18E, 1	17
AMC392954	GAL 18	Pinal: 2008-053735		T8S R18E, 1	18
AMC392955	GAL 19	Pinal: 2008-053736		T8S R18E, 12	19
AMC392956	GAL 20	Pinal: 2008-053737		T8S R18E, 12	20
AMC392957	GAL 21	Pinal: 2008-053738		T8S R18E, 12	21
AMC392958	GAL 22	Pinal: 2008-053739		T8S R18E, 12	22
AMC391277	GAL 23	Graham: 2008-03413		T7S R19E, 31	23

AZ BLM #	Claim Name	Original Document	Amended Document	Township/Range/Section	Claim Count
AMC391278	GAL 24	Graham: 2008-03414		T7S R19E, 31	24
AMC391279	GAL 25	Graham: 2008-03415		T7S R19E, 31	25
AMC391280	GAL 26	Graham: 2008-03416		T7S R19E, 31	26
AMC391281	GAL 27	Graham: 2008-03417		T7S R19E, 31; T8S R19E, 6	27
AMC391282	GAL 28	Graham: 2008-03418		T7S R19E, 31; T8S R19E, 6	28
AMC391283	GAL 29	Graham: 2008-03419		T8S R19E, 6	29
AMC391284	GAL 30	Graham: 2008-03420		T8S R19E, 6	30
AMC391285	GAL 31	Graham: 2008-03421		T8S R19E, 6	31
AMC391286	GAL 32	Graham: 2008-03422		T8S R19E, 6	32
AMC391287	GAL 33	Graham: 2008-03423		T8S R19E, 6	33
AMC391288	GAL 34	Graham: 2008-03424		T8S R19E, 6	34
AMC391289	GAL 35	Graham: 2008-03425		T8S R19E, 6	35
AMC391290	GAL 36	Graham: 2008-03426		T8S R19E, 6	36
AMC391291	GAL 37	Graham: 2008-03427		T8S R19E, 6	37
AMC391292	GAL 38	Graham: 2008-03428		T8S R19E, 6	38
AMC391293	GAL 39	Graham: 2008-03429		T8S R19E, 6	39
AMC391294	GAL 40	Graham: 2008-03430		T8S R19E, 6	40
AMC391295	GAL 41	Graham: 2008-03431		T8S R19E, 6	41
AMC391296	GAL 42	Graham: 2008-03432		T8S R19E, 6	42
AMC391297	GAL 43	Graham: 2008-03433		T8S R19E, 6	43
AMC391298	GAL 44	Graham: 2008-03434		T8S R19E, 6	44
AMC391299	GAL 45	Graham: 2008-03435		T8S R19E, 6	45
AMC391300	GAL 46	Graham: 2008-03436		T8S R19E, 6	46
AMC391301	GAL 47	Graham: 2008-03437		T8S R19E, 7	47
AMC391302	GAL 48	Graham: 2008-03438		T8S R19E, 7	48
AMC391303	GAL 49	Graham: 2008-03439		T8S R19E, 7	49
AMC391304	GAL 50	Graham: 2008-03440		T8S R19E, 7	50
AMC391305	GAL 51	Graham: 2008-03441		T8S R19E, 7	51
AMC391306	GAL 52	Graham: 2008-03442		T8S R19E, 7	52
AMC391307	GAL 53	Graham: 2008-03443		T8S R19E, 7	53

RECEIVED
 BUREAU OF LAND MANAGEMENT
 2015 JUL 21 P 3: 00
 PHOENIX, ARIZONA

AZ BLM #	Claim Name	Original Document	Amended Document	Township/Range/Section	Claim Count
AMC391308	GAL 54	Graham: 2008-03444		T8S R19E, 7	54
AMC391309	GAL 55	Graham: 2008-03445		T8S R19E, 7	55
AMC391310	GAL 56	Graham: 2008-03446		T8S R19E, 7	56
AMC391311	GAL 57	Graham: 2008-03447		T8S R19E, 7	57
AMC391312	GAL 58	Graham: 2008-03448		T8S R19E, 7	58
AMC391313	GAL 59	Graham: 2008-03449		T8S R19E, 7	59
AMC391314	GAL 60	Graham: 2008-03450		T8S R19E, 7	60
AMC391315	GAL 61	Graham: 2008-03451		T7S R19E, 31, 32	61
AMC391316	GAL 62	Graham: 2008-03452		T7S R19E, 31, 32	62
AMC391317	GAL 63	Graham: 2008-03453		T7S R19E, 31, 32; T8S R19E, 6	63
AMC391318	GAL 64	Graham: 2008-03454		T8S R19E, 6	64
AMC391319	GAL 65	Graham: 2008-03455		T8S R19E, 6	65
AMC391320	GAL 66	Graham: 2008-03456		T8S R19E, 6	66
AMC391321	GAL 67	Graham: 2008-03457		T8S R19E, 6	67
AMC391322	GAL 68	Graham: 2008-03458		T8S R19E, 6	68
AMC391323	GAL 69	Graham: 2008-03459		T8S R19E, 6	69
AMC391324	GAL 70	Graham: 2008-03460		T8S R19E, 6	70
AMC391325	GAL 71	Graham: 2008-03461		T8S R19E, 6	71
AMC391326	GAL 72	Graham: 2008-03462		T8S R19E, 6	72
AMC391327	GAL 73	Graham: 2008-03463		T8S R19E, 7	73
AMC391328	GAL 74	Graham: 2008-03464		T8S R19E, 7	74
AMC391329	GAL 75	Graham: 2008-03465		T8S R19E, 7	75
AMC391330	GAL 76	Graham: 2008-03466		T8S R19E, 7	76
AMC391331	GAL 77	Graham: 2008-03467		T8S R19E, 7	77
AMC391332	GAL 78	Graham: 2008-03468		T8S R19E, 7	78
AMC391333	GAL 79	Graham: 2008-03469		T8S R19E, 7	79
AMC391334	GAL 80	Graham: 2008-03470		T7S R19E, 32; T8S R19E, 5, 6	80
AMC391335	GAL 81	Graham: 2008-03471		T7S R19E, 32; T8S R19E, 5	81
AMC391336	GAL 82	Graham: 2008-03472		T8S R19E, 5,6	82
AMC391337	GAL 83	Graham: 2008-03473		T8S R19E, 5	83

RECEIVED
 CLAIMS OFFICE
 552015 JUL 21 P 3:00
 PHOENIX, ARIZONA

AZ BLM #	Claim Name	Original Document	Amended Document	Township/Range/Section	Claim Count
AMC391338	GAL 84	Graham: 2008-03474		T8S R19E, 5,6	84
AMC391339	GAL 85	Graham: 2008-03475		T8S R19E, 5	85
AMC391340	GAL 86	Graham: 2008-03476		T8S R19E, 5,6	86
AMC391341	GAL 87	Graham: 2008-03477		T8S R19E, 5	87
AMC391342	GAL 88	Graham: 2008-03478		T8S R19E, 5,6	88
AMC391343	GAL 89	Graham: 2008-03479		T8S R19E, 5	89
AMC391344	GAL 90	Graham: 2008-03480		T8S R19E, 5,6	90
AMC391345	GAL 91	Graham: 2008-03481		T8S R19E, 5	91
AMC391346	GAL 92	Graham: 2008-03482		T8S R19E, 5,6	92
AMC391347	GAL 93	Graham: 2008-03483		T8S R19E, 5	93
AMC391348	GAL 94	Graham: 2008-03484		T8S R19E, 5,6	94
AMC391349	GAL 95	Graham: 2008-03485		T8S R19E, 5	95
AMC391350	GAL 96	Graham: 2008-03486		T8S R19E, 5,6	96
AMC391351	GAL 97	Graham: 2008-03487		T8S R19E, 5	97
AMC391352	GAL 98	Graham: 2008-03488		T8S R19E, 5,6	98
AMC391353	GAL 99	Graham: 2008-03489		T8S R19E, 5	99
AMC391354	GAL 100	Graham: 2008-03490		T8S R19E, 7,8	100
AMC391355	GAL 101	Graham: 2008-03491		T8S R19E, 8	101
AMC391356	GAL 102	Graham: 2008-03492		T8S R19E, 7,8	102
AMC391357	GAL 103	Graham: 2008-03493		T8S R19E, 8	103
AMC391358	GAL 104	Graham: 2008-03494		T8S R19E, 7,8	104
AMC391359	GAL 105	Graham: 2008-03495		T8S R19E, 8	105
AMC391360	GAL 106	Graham: 2008-03496		T8S R19E, 7,8	106
AMC391361	GAL 107	Graham: 2008-03497		T8S R19E, 8	107
AMC391362	GAL 108	Graham: 2008-03498		T8S R19E, 7,8	108
AMC391363	GAL 109	Graham: 2008-03499		T8S R19E, 8	109
AMC391364	GAL 110	Graham: 2008-03500		T8S R19E, 7,8	110
AMC391365	GAL 111	Graham: 2008-03501		T8S R19E, 8	111
AMC391366	GAL 112	Graham: 2008-03502		T8S R19E, 7,8	112
AMC391367	GAL 113	Graham: 2008-03503		T8S R19E, 8	113

RECEIVED
PLM AND STAGE OFFICE
2015 JUL 21 P 3:00
PHOENIX, ARIZONA

AZ BLM #	Claim Name	Original Document	Amended Document	Township/Range/Section	Claim Count
AMC391368	GAL 114	Graham: 2008-03504		T8S R19E, 5; T7S R19E, 32	114
AMC391369	GAL 115	Graham: 2008-03505		T8S R19E, 4,5; T7S R19E, 32, 33	115
AMC391370	GAL 116	Graham: 2008-03506		T8S R19E, 5	116
AMC391371	GAL 117	Graham: 2008-03507		T8S R19E, 4,5	117
AMC391372	GAL 118	Graham: 2008-03508		T8S R19E, 5	118
AMC391373	<u>GAL 119</u>	Graham: 2008-03509		T8S R19E, 4,5	119
AMC391374	<u>GAL 126</u>	Graham: 2008-03516		T8S R19E, 5	120
AMC391375	GAL 120	Graham: 2008-03510		T8S R19E, 5	121
AMC391376	GAL 121	Graham: 2008-03511		T8S R19E, 4,5	122
AMC391377	GAL 122	Graham: 2008-03512		T8S R19E, 5	123
AMC391378	GAL 123	Graham: 2008-03513		T8S R19E, 4,5	124
AMC391379	GAL 124	Graham: 2008-03514		T8S R19E, 5	125
AMC391380	<u>GAL 125</u>	Graham: 2008-03515		T8S R19E, 4,5	126
AMC391381	GAL 127	Graham: 2008-03517		T8S R19E, 4,5	127
AMC391382	GAL 128	Graham: 2008-03518		T8S R19E, 5	128
AMC391383	GAL 129	Graham: 2008-03519		T8S R19E, 4,5	129
AMC391384	GAL 130	Graham: 2008-03520		T8S R19E, 5	130
AMC391385	GAL 131	Graham: 2008-03521		T8S R19E, 4,5	131
AMC391386	GAL 132	Graham: 2008-03522		T8S R19E, 5	132
AMC391387	GAL 133	Graham: 2008-03523		T8S R19E, 4,5	133
AMC391388	GAL 134	Graham: 2008-03524		T8S R19E, 8	134
AMC391389	GAL 135	Graham: 2008-03525		T8S R19E, 8	135
AMC391390	GAL 136	Graham: 2008-03526		T8S R19E, 8	136
AMC391391	GAL 137	Graham: 2008-03527		T8S R19E, 8	137
AMC399225	GAL 138	Graham: 2010-00616	Graham: 2010-03437	T8S R19E, 8	138
AMC399226	GAL 139	Graham: 2010-00617	Graham: 2010-03438	T8S R19E, 8	139
AMC399227	GAL 140	Graham: 2010-00618	Graham: 2010-03439	T8S R19E, 8	140
AMC399228	GAL 141	Graham: 2010-00619	Graham: 2010-03440	T8S R19E, 8	141
AMC399229	GAL 142	Graham: 2010-00620	Graham: 2010-03441	T8S R19E, 8,17	142
AMC399230	GAL 143	Graham: 2010-00621	Graham: 2010-03442	T8S R19E, 17	143

RECEIVED
 CLAIMS OFFICE
 2015 JUL 21 P 3:00
 PHOENIX, ARIZONA

AZ BLM #	Claim Name	Original Document	Amended Document	Township/Range/Section	Claim Count
AMC399231	GAL 144	Graham: 2010-00622	Graham: 2010-03443	T8S R19E, 4	144
AMC399232	GAL 145	Graham: 2010-00623	Graham: 2010-03444	T8S R19E, 8,9	145
AMC399233	GAL 146	Graham: 2010-00624	Graham: 2010-03445	T8S R19E, 9	146
AMC399234	GAL 147	Graham: 2010-00625	Graham: 2010-03446	T8S R19E, 8,9	147
AMC399235	GAL 148	Graham: 2010-00626	Graham: 2010-03447	T8S R19E, 9	148
AMC399236	GAL 149	Graham: 2010-00627	Graham: 2010-03448	T8S R19E, 8,9	149
AMC399237	GAL 150	Graham: 2010-00628	Graham: 2010-03449	T8S R19E, 9	150
AMC399238	GAL 151	Graham: 2010-00629	Graham: 2010-03450	T8S R19E, 8,9	151
AMC399239	GAL 152	Graham: 2010-00630	Graham: 2010-03451	T8S R19E, 9	152
AMC399240	GAL 153	Graham: 2010-00631	Graham: 2010-03452	T8S R19E, 8,9	153
AMC399241	GAL 154	Graham: 2010-00632	Graham: 2010-03453	T8S R19E, 9	154
AMC399242	GAL 155	Graham: 2010-00633	Graham: 2010-03454	T8S R19E, 8,9	155
AMC399243	GAL 156	Graham: 2010-00634	Graham: 2010-03455	T8S R19E, 9	156
AMC399244	GAL 157	Graham: 2010-00635	Graham: 2010-03456	T8S R19E, 8,9	157
AMC399245	GAL 158	Graham: 2010-00636	Graham: 2010-03457	T8S R19E, 9	158
AMC399246	GAL 159	Graham: 2010-00637	Graham: 2010-03458	T8S R19E, 8,9	159
AMC399247	GAL 160	Graham: 2010-00638	Graham: 2010-03459	T8S R19E, 9	160
AMC399248	GAL 161	Graham: 2010-00639	Graham: 2010-03460	T8S R19E, 8,9,16,17	161
AMC399249	GAL 162	Graham: 2010-00640	Graham: 2010-03461	T8S R19E, 9,16	162
AMC399250	GAL 163	Graham: 2010-00641	Graham: 2010-03462	T8S R19E, 16,17	163
AMC399251	GAL 164	Graham: 2010-00642	Graham: 2010-03463	T8S R19E, 16	164
AMC399252	GAL 165	Pinal: 2010-012231	Pinal: 2010-065096	T8S R18E, 12,13	165
AMC399253	GAL 166	Pinal: 2010-012232	Pinal: 2010-065097	T8S R18E, 12,13	166
AMC399254	GAL 167	Pinal: 2010-012233	Pinal: 2010-065098	T8S R18E, 13	167
AMC399255	GAL 168	Pinal: 2010-012234	Pinal: 2010-065099	T8S R18E, 13	168
AMC399256	GAL 169	Pinal: 2010-012235	Pinal: 2010-065100	T8S R18E, 13	169
AMC399257	GAL 170	Pinal: 2010-012236	Pinal: 2010-065101	T8S R18E, 13	170
AMC399258	GAL 171	Pinal: 2010-012237	Pinal: 2010-065102	T8S R18E, 13	171
AMC399259	GAL 172	Pinal: 2010-012238	Pinal: 2010-065103	T8S R18E, 13	172
AMC399260	GAL 173	Pinal: 2010-012239	Pinal: 2010-065104	T8S R18E, 13	173

RECEIVED
 LAND MANAGEMENT OFFICE
 2015 JUL 21 P 3:01
 PHOENIX, ARIZONA

AZ BLM #	Claim Name	Original Document	Amended Document	Township/Range/Section	Claim Count
AMC399261	GAL 174	Pinal: 2010-012240	Pinal: 2010-065105	T8S R18E, 13	174
AMC399262	GAL 175	Pinal: 2010-012241	Pinal: 2010-065106	T8S R18E, 13	175
AMC399263	GAL 176	Pinal: 2010-012242	Pinal: 2010-065107	T8S R18E, 13	176
AMC399264	GAL 177	Pinal: 2010-012243	Pinal: 2010-065108	T8S R18E, 13	177
AMC399265	GAL 178	Pinal: 2010-012244	Pinal: 2010-065109	T8S R18E, 13	178
AMC399266	GAL 179	Graham: 2010-00643	Graham: 2010-03464	T8S R19E, 7	179
AMC399267	GAL 180	Graham: 2010-00644	Graham: 2010-03465	T8S R19E, 7	180
AMC399268	GAL 181	Graham: 2010-00645	Graham: 2010-03466	T8S R19E, 7,18	181
AMC399269	GAL 182	Graham: 2010-00646	Graham: 2010-03467	T8S R19E, 7,18	182
AMC399270	GAL 183	Graham: 2010-00647	Graham: 2010-03468	T8S R19E, 18	183
AMC399271	GAL 184	Graham: 2010-00648	Graham: 2010-03469	T8S R19E, 18	184
AMC399272	GAL 185	Graham: 2010-00649	Graham: 2010-03470	T8S R19E, 18	185
AMC399273	GAL 186	Graham: 2010-00650	Graham: 2010-03471	T8S R19E, 18	186
AMC399274	GAL 187	Graham: 2010-00651	Graham: 2010-03472	T8S R19E, 18	187
AMC399275	GAL 188	Graham: 2010-00652	Graham: 2010-03473	T8S R19E, 18	188
AMC399276	GAL 189	Graham: 2010-00653	Graham: 2010-03474	T8S R19E, 18	189
AMC399277	GAL 190	Graham: 2010-00654	Graham: 2010-03475	T8S R19E, 18	190
AMC399278	GAL 191	Graham: 2010-00655	Graham: 2010-03476	T8S R19E, 18	191
AMC399279	GAL 192	Graham: 2010-00656	Graham: 2010-03477	T8S R19E, 18	192
AMC399280	GAL 193	Graham: 2010-00657	Graham: 2010-03478	T8S R19E, 18	193
AMC399281	GAL 194	Graham: 2010-00658	Graham: 2010-03479	T8S R19E, 18	194
AMC399282	GAL 195	Graham: 2010-00659	Graham: 2010-03480	T8S R19E, 7	195
AMC399283	GAL 196	Graham: 2010-00660	Graham: 2010-03481	T8S R19E, 7,18	196
AMC399284	GAL 197	Graham: 2010-00661	Graham: 2010-03482	T8S R19E, 18	197
AMC399285	GAL 198	Graham: 2010-00662	Graham: 2010-03483	T8S R19E, 18	198
AMC399286	GAL 199	Graham: 2010-00663	Graham: 2010-03484	T8S R19E, 18	199
AMC399287	GAL 200	Graham: 2010-00664	Graham: 2010-03485	T8S R19E, 18	200
AMC399288	GAL 201	Pinal: 2010-012245	Pinal: 2010-065110	T8S R18E, 12	201
AMC399289	GAL 202	Pinal: 2010-012246	Pinal: 2010-065111	T8S R18E, 12	202
AMC399290	GAL 203	Graham: 2010-00665	Graham: 2010-03486	T8S R19E, 17	203

RECEIVED
 174 DLN
 175
 176 2015 JUL 21 P 3:01
 177
 178 PHOENIX, ARIZONA
 179

AZ BLM #	Claim Name	Original Document	Amended Document	Township/Range/Section	Claim Count
AMC399291	GAL 204	Graham: 2010-00666	Graham: 2010-03487	T8S R19E, 17	204
AMC399292	GAL 205	Graham: 2010-00667	Graham: 2010-03488	T8S R19E, 17	205
AMC399293	GAL 206	Graham: 2010-00668	Graham: 2010-03489	T8S R19E, 17	206
AMC399294	GAL 207	Graham: 2010-00669	Graham: 2010-03490	T8S R19E, 17	207
AMC399295	GAL 208	Graham: 2010-00670	Graham: 2010-03491	T8S R19E, 16,17	208
AMC399296	GAL 209	Graham: 2010-00671	Graham: 2010-03492	T8S R19E, 16,17	209
AMC399297	GAL 210	Graham: 2010-00672	Graham: 2010-03493	T8S R19E, 16,17	210
AMC399298	GAL 211	Graham: 2010-00673	Graham: 2010-03494	T8S R19E, 16,17	211
AMC399299	GAL 212	Graham: 2010-00674	Graham: 2010-03495	T8S R19E, 16,17	212
AMC402097	GAL 213	Graham: 2010-04531		T8S R19E, 18	213
AMC402098	GAL 214	Graham: 2010-04532		T8S R19E, 18	214
AMC402099	GAL 215	Graham: 2010-04533		T8S R19E, 18	215
AMC402100	GAL 216	Graham: 2010-04534		T8S R19E, 18	216
AMC402101	GAL 217	Graham: 2010-04535		T8S R19E, 18,19	217
AMC402102	GAL 218	Graham: 2010-04536		T8S R19E, 18,19	218
AMC402103	GAL 219	Graham: 2010-04537		T8S R19E, 19	219
AMC402104	GAL 220	Graham: 2010-04538		T8S R19E, 19	220
AMC402105	GAL 221	Graham: 2010-04539		T8S R19E, 19	221
AMC402106	GAL 222	Graham: 2010-04540		T8S R19E, 19	222
AMC402107	GAL 223	Graham: 2010-04541		T8S R19E, 19	223
AMC402108	GAL 224	Graham: 2010-04542		T8S R19E, 19	224
AMC402109	GAL 225	Graham: 2010-04543		T8S R19E, 19	225
AMC402110	GAL 226	Graham: 2010-04544		T8S R19E, 19	226
AMC407112	GAL 227	Graham: 2011-02289		T8S R19E, 7,8	227
AMC407113	GAL 228	Graham: 2011-02290		T8S R19E, 7,8,17,18	228
AMC407114	GAL 229	Graham: 2011-02291		T8S R19E, 17,18	229
AMC407115	GAL 230	Graham: 2011-02292		T8S R19E, 17,18	230
AMC407116	GAL 231	Graham: 2011-02293		T8S R19E, 17,18	231
AMC407117	GAL 232	Graham: 2011-02294		T8S R19E, 17,18	232
AMC402111	GAL 233	Graham: 2010-04545		T8S R19E, 18	233

RECEIVED
 DLM AZ DISTRICT OFFICE
 2015 JUL 21 P 3:01
 PHOENIX, ARIZONA

AZ BLM #	Claim Name	Original Document	Amended Document	Township/Range/Section	Claim Count
<u>AMC407118</u>	GAL 234	Graham: 2011-02295		T8S R19E, 17,18	234
<u>AMC402112</u>	GAL 235	Graham: 2010-04546		T8S R19E, 18	235
<u>AMC407119</u>	GAL 236	Graham: 2011-02296		T8S R19E, 17,18	236
<u>AMC402113</u>	GAL 237	Graham: 2010-04547		T8S R19E, 18	237
<u>AMC407120</u>	GAL 238	Graham: 2011-02297		T8S R19E, 17,18	238
<u>AMC402114</u>	GAL 239	Graham: 2010-04548		T8S R19E, 18	239
<u>AMC407121</u>	GAL 240	Graham: 2011-02298		T8S R19E, 17,18	240
<u>AMC402115</u>	GAL 241	Graham: 2010-04549		T8S R19E, 18,19	241
<u>AMC407122</u>	GAL 242	Graham: 2011-02299		T8S R19E, 17,18,19,20	242
<u>AMC402116</u>	GAL 243	Graham: 2010-04550		T8S R19E, 19	243
<u>AMC407123</u>	GAL 244	Graham: 2011-02300		T8S R19E, 19,20	244
<u>AMC402117</u>	GAL 245	Graham: 2010-04551		T8S R19E, 19	245
<u>AMC407124</u>	GAL 246	Graham: 2011-02301		T8S R19E, 19,20	246
<u>AMC402118</u>	GAL 247	Graham: 2010-04552		T8S R19E, 19	247
<u>AMC407125</u>	GAL 248	Graham: 2011-02302		T8S R19E, 19,20	248
<u>AMC402119</u>	GAL 249	Graham: 2010-04553		T8S R19E, 19	249
AMC407126	GAL 250	Graham: 2011-02303		T8S R19E, 8	250
AMC407127	GAL 251	Graham: 2011-02304		T8S R19E, 8,17	251
AMC407128	GAL 252	Graham: 2011-02305		T8S R19E, 17	252
AMC407129	GAL 253	Graham: 2011-02306		T8S R19E, 17	253
AMC407130	GAL 254	Graham: 2011-02307		T8S R19E, 17	254
AMC407131	GAL 255	Graham: 2011-02308		T8S R19E, 17	255
AMC407132	GAL 256	Graham: 2011-02309		T8S R19E, 17	256
AMC407133	GAL 257	Graham: 2011-02310		T8S R19E, 17	257
AMC407134	GAL 258	Graham: 2011-02311		T8S R19E, 17	258
AMC407135	GAL 259	Graham: 2011-02312		T8S R19E, 17	259
AMC407136	GAL 260	Graham: 2011-02313		T8S R19E, 17	260
AMC407137	GAL 261	Graham: 2011-02314		T8S R19E, 17	261
AMC407138	GAL 262	Graham: 2011-02315		T8S R19E, 17,20	262
AMC407139	GAL 263	Graham: 2011-02316		T8S R19E, 17,20	263

RECEIVED
 234
 235
 236
 237
 238
 PHOENIX, ARIZONA

AZ BLM #	Claim Name	Original Document	Amended Document	Township/Range/Section	Claim Count
AMC407140	GAL 264	Graham: 2011-02317		T8S R19E, 20	264
AMC407141	GAL 265	Graham: 2011-02318		T8S R19E, 20	265
AMC407142	GAL 266	Graham: 2011-02319		T8S R19E, 20	266
AMC407143	GAL 267	Graham: 2011-02320		T8S R19E, 20	267
AMC407144	GAL 268	Graham: 2011-02321		T8S R19E, 20	268
AMC407145	<u>GAL 269</u>	Graham: 2011-02322		T8S R19E, 20	269
AMC407146	GAL 295	Graham: 2011-02323		T8S R19E, 16	270
AMC407147	GAL 296	Graham: 2011-02324		T8S R19E, 16	271
AMC407148	GAL 297	Graham: 2011-02325		T8S R19E, 16	272
AMC407149	GAL 298	Graham: 2011-02326		T8S R19E, 16	273
AMC407150	GAL 299	Graham: 2011-02327		T8S R19E, 16	274
AMC407151	GAL 300	Graham: 2011-02328		T8S R19E, 16,17	275
AMC407152	GAL 301	Graham: 2011-02329		T8S R19E, 16	276
AMC407153	GAL 302	Graham: 2011-02330		T8S R19E, 16,17	277
AMC407154	<u>GAL 303</u>	Graham: 2011-02331		T8S R19E, 16,17,20,21	278
AMC407155	GAL 341	Graham: 2011-02332		T8S R19E, 9	279
AMC407156	GAL 342	Graham: 2011-02333		T8S R19E, 9	280
AMC407157	GAL 343	Graham: 2011-02334		T8S R19E, 9,16	281
AMC407158	GAL 344	Graham: 2011-02335		T8S R19E, 9,16	282
AMC407159	GAL 345	Graham: 2011-02336		T8S R19E, 16	283
AMC407160	GAL 346	Graham: 2011-02337		T8S R19E, 16	284
AMC407161	GAL 347	Graham: 2011-02338		T8S R19E, 16	285
AMC407162	GAL 348	Graham: 2011-02339		T8S R19E, 16	286
AMC407163	GAL 349	Graham: 2011-02340		T8S R19E, 16	287
AMC407164	GAL 350	Graham: 2011-02341		T8S R19E, 16	288
AMC402778	GAL 351	Pinal: 2010-101421		T8S R18E, 13,14	289
AMC402779	GAL 352	Pinal: 2010-101422		T8S R18E, 13	290
AMC402780	GAL 353	Pinal: 2010-101423		T8S R18E, 13,14	291
AMC402781	GAL 354	Pinal: 2010-101424		T8S R18E, 13	292
AMC402782	GAL 355	Pinal: 2010-101425		T8S R18E, 13,14	293

RECEIVED
BLM OFFICE
2015 JUL 21 P 3:01
PHOENIX, ARIZONA

AZ BLM #	Claim Name	Original Document	Amended Document	Township/Range/Section	Claim Count
AMC402783	GAL 356	Pinal: 2010-101426		T8S R18E, 13	294
AMC402784	GAL 357	Pinal: 2010-101427		T8S R18E, 13,14	295
AMC402785	GAL 358	Pinal: 2010-101428		T8S R18E, 13	296
AMC402786	GAL 359	Pinal: 2010-101429		T8S R18E, 13,14,23,24	297
AMC402787	GAL 360	Pinal: 2010-101430		T8S R18E, 13,24	298
AMC402788	GAL 361	Pinal: 2010-101431		T8S R18E, 23,24	299
AMC402789	GAL 362	Pinal: 2010-101432		T8S R18E, 24	300
AMC402790	GAL 363	Pinal: 2010-101433		T8S R18E, 23,24	301
AMC402791	GAL 364	Pinal: 2010-101434		T8S R18E, 24	302
AMC402792	GAL 365	Pinal: 2010-101435		T8S R18E, 13	303
AMC402793	GAL 366	Pinal: 2010-101436		T8S R18E, 13	304
AMC402794	GAL 367	Pinal: 2010-101437		T8S R18E, 13	305
AMC402795	GAL 368	Pinal: 2010-101438		T8S R18E, 13	306
AMC402796	GAL 369	Pinal: 2010-101439		T8S R18E, 13,24	307
AMC402797	GAL 370	Pinal: 2010-101440		T8S R18E, 13,24	308
AMC402798	GAL 371	Pinal: 2010-101441		T8S R18E, 24	309
AMC402799	GAL 372	Pinal: 2010-101442		T8S R18E, 24	310
AMC402800	GAL 373	Pinal: 2010-101443		T8S R18E, 24	311
AMC402801	GAL 374	Pinal: 2010-101444		T8S R18E, 24	312
AMC402802	GAL 375	Pinal: 2010-101445		T8S R18E, 1; T7S R18E, 36	313
AMC402803	GAL 376	Pinal: 2010-101446		T8S R18E, 1	314
AMC402804	GAL 377	Pinal: 2010-101447		T8S R18E, 1	315
AMC402805	GAL 378	Pinal: 2010-101448		T8S R18E, 1,12	316
AMC402806	GAL 379	Pinal: 2010-101449		T8S R18E, 12	317
AMC407165	GAL 380	Graham: 2011-02342		T8S R19E, 16	318
AMC407166	GAL 381	Graham: 2011-02343		T8S R19E, 16	319
AMC407167	GAL 382	Graham: 2011-02344		T8S R19E, 16	320
AMC407168	GAL 383	Graham: 2011-02345		T8S R19E, 16	321
AMC407169	GAL 384	Graham: 2011-02346		T8S R19E, 16	322
AMC407170	GAL 385	Graham: 2011-02347		T8S R19E, 16	323

RECEIVED
 JUL 21 P 3:01
 PHOENIX, ARIZONA

End of list of Gal Claims

TOTAL CLAIMS THIS EXHIBIT A: 323

RECEIVED
OLM * * * * * OFFICE
2015 JUL 21 P 3:01
PHOENIX, ARIZONA

United States Department of the Interior
Bureau of Land Management
 LANDS/RECREATION & PLANNING
 ONE N CENTRAL AVE
 PHOENIX, AZ 85004 -2203
 Phone: 602-417-9200

Receipt

No: 3348111

Transaction #: 3445924	
Date of Transaction: 07/22/2015	
CUSTOMER:	
KENNECOTT EXPLORATION COMPANY ATTN.: LAND DEPARTMENT 224 N 2200 WEST SALT LAKE CITY, UT 84116 US	

LINE #	QTY	DESCRIPTION	REMARKS	UNIT PRICE	TOTAL
1	1.00	LOCATABLE MINERALS / MINING CLAIMS-NOT NEW-UNADJUD, ONE AUTH NO. ONLY / MINING CLAIM MONEY RECEIVED CASES: AMC392937/\$50065.00	MAINT FEE PYMNT (323) 2016	- n/a -	50065.00
TOTAL:					\$50,065.00


PAYMENT INFORMATION					
1	AMOUNT:	50065.00	POSTMARKED:	07/14/2015	
	TYPE:	CHECK	RECEIVED:	07/21/2015	
	CHECK NO:	0080000931			
	NAME:	KENNECOTT EXPLORATION COMPANY 4700 S DAYBREAK PARKWAY SOUTH JORDAN UT 84095 US			

REMARKS

This receipt was generated by the automated BLM Collections and Billing System and is a paper representation of a portion of the official electronic record contained therein.



PLACE STICKER AT TOP OF ENVELOPE TO THE RIGHT
OF THE RETURN ADDRESS, FOLD AT DOTTED LINE
CERTIFIED MAIL™




7013 2250 0000 3384 6255

RECEIVED
BLM AZ STATE OFFICE
2015 JUL 21 P 2:57
PHOENIX, ARIZONA

UNITED STATES POSTAGE

02 1P
0000838628
MAILED FROM ZIP CODE 84116
\$ 007.89⁰
JUL 14 2015



Kennecott Exploration Company
224 North 2200 West
Salt Lake City, Utah 84116
USA

Rio Tinto

Kennecott Exploration Company
224 North 2200 West
Salt Lake City, Utah 84116
USA

**Arizona State Office
Bureau of Land Management
One North Central, Suite 800
Phoenix, AZ 85004-4427**



RioTinto

Kennecott Exploration Company

224 North 2200 West
Salt Lake City, Utah 84116
USA
T + 1 (801) 238-2400
F +1(801) 238-2430

AMC 392937

399225

391277

402097

407112

402778

CERTIFIED MAIL, RETURN RECEIPT REQUESTED
7010 0780 0001 8045 1321

July 15, 2014

Arizona State Office
Bureau of Land Management
One North Central, Suite 800
Phoenix, AZ 85004-4427

RE: Arizona Affidavit of Payment of Claim Maintenance Fees and Notice of Intent to Hold 2014 - 2015, GAL 1 et al claims for a total of 323 claims, Galuiro Project

Gentlemen:

Enclosed for your further handling please find Kennecott Exploration Company's Affidavit and checks in the amount of \$45,220.00 and \$4,845.00, totalling \$50,065.00 (323 claims x \$155), which represents the payment for the 2014 - 2015 Claim Maintenance Fees for the above referenced claims.

Please return the original BLM date stamped documents and receipts to: Kennecott Exploration Company, 224 N. 2200 W., Salt Lake City, Utah 84116, Attn: Land Department. Telephone numbers for the Land Department are: Donna @ 928-978-1372 and Erik Best @ 801-363-5870. **As this is a date sensitive document please do not hesitate to call if you find anything that requires further attention.**

Sincerely,

KENNECOTT EXPLORATION COMPANY



Donna Fischer
Mineral Rights Specialist

Enclosures

Cc: Mike Schaefer
5070 N. Stonehouse Pl
Tucson, AZ 85750

ENTERED
JUL 24 2014
BY: RAM

RECEIVED
BLM AZ STATE OFFICE
2014 JUL 21 P 3:44
PHOENIX, ARIZONA

3082807


Recording requested by and return to:
Kennecott Exploration Company
224 North 2200 West
Salt Lake City, UT 84116-2921
Attn: Land Department

**ARIZONA AFFIDAVIT OF PAYMENT OF CLAIM MAINTENANCE FEES
AND NOTICE OF INTENT TO HOLD UNPATENTED MINING CLAIMS
FOR SEPTEMBER 1, 2014 THROUGH SEPTEMBER 1, 2015**

THE UNDERSIGNED, on behalf of Kennecott Exploration Company ("KEC"), 224 N. 2200 W., Salt Lake City, Utah 84116-2921, acquainted with said matters, being first duly sworn, deposes and says that he is a citizen of the United States and more than eighteen years of age, and that pursuant to 43 CFR 3830.21(d); 74 CFR 30961; 43 CFR 3834.11(a)(2); Public Law 110-161 of December 26, 2007; One Hundred Forty Dollars (\$140.00) in maintenance fees were timely paid by KEC to the Bureau of Land Management (the "BLM") for the assessment year ending at 12:01 A.M. on September 1, 2014, and One Hundred Fifty-Five Dollars (\$155.00) in maintenance fees were timely paid by KEC to the BLM for the assessment year ending at 12:01 A.M. on September 1, 2015, for each of the unpatented mining claims further described on **Exhibit A** attached hereto and made a part hereof by this reference. Said fees were paid in lieu of the annual assessment work requirements and were paid for the claims described herein which are owned, worked, controlled or claimed by KEC for the valuable mineral contained therein, and it is the intent of KEC to hold and develop these unpatented mining claims in behalf of Mike Schaefer whose address is 5070 N. Stonehouse Place, Tucson, AZ 85750, the owner of the claims.

IN WITNESS WHEREOF, this instrument is executed as of the 10th day of July, 2014.

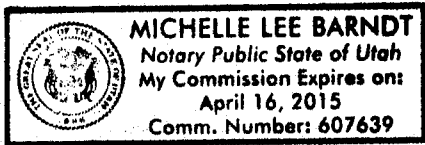
KENNECOTT EXPLORATION COMPANY

By 
Erik Best, Operating Officer

RECEIVED
BLM AZ STATE OFFICE
2014 JUL 21 P 3:45
PHOENIX, ARIZONA

STATE OF UTAH)
)
) SS
)
 COUNTY OF SALT LAKE)

On this 10th of July 2014, before me personally appeared Erik Best, who being by me duly sworn, did say that he is the Operating Officer of Kennecott Exploration Company, and that the foregoing instrument was signed by Erik Best on behalf of said company, by authority, and said company executed the same.



Michelle Lee Barndt

 Michelle L. Barndt, Notary Public, Utah
 Residing at Salt Lake City, Utah
 My Commission expires: April 16, 2015

RECEIVED
 BLM AZ STATE OFFICE
 2014 JUL 21 P 3:45
 PHOENIX, ARIZONA

RECEIVED

Attached to and made a part of that certain 2014 - 2015 Arizona Affidavit of Payment of Claim Maintenance Fees and Notice of Intent to Hold Unpatented Mining Claims for the following group of unpatented lode mining claims in Pinal and Graham Counties, State of Arizona, G&SRM, further described as:

2014 JUL 21 P 3:45

EXHIBIT A

PHOENIX, ARIZONA

AZ BLM #	Claim Name	Original Document	Amended Document	Township/Range/Section	Claim Count
AMC392937	GAL 1	Pinal: 2008-053718		T7S R18E, 36; T8S R18E, 1	1
AMC392938	GAL 2	Pinal: 2008-053719		T7S R18E, 36; T8S R18E, 1	2
AMC392939	GAL 3	Pinal: 2008-053720		T8S R18E, 1	3
AMC392940	GAL 4	Pinal: 2008-053721		T8S R18E, 1	4
AMC392941	GAL 5	Pinal: 2008-053722		T8S R18E, 1	5
AMC392942	GAL 6	Pinal: 2008-053723		T8S R18E, 1	6
AMC392943	GAL 7	Pinal: 2008-053724		T8S R18E, 1	7
AMC392944	GAL 8	Pinal: 2008-053725		T8S R18E, 1	8
AMC392945	GAL 9	Pinal: 2008-053726		T8S R18E, 1	9
AMC392946	GAL 10	Pinal: 2008-053727		T8S R18E, 1	10
AMC392947	GAL 11	Pinal: 2008-053728		T8S R18E, 1	11
AMC392948	GAL 12	Pinal: 2008-053729		T8S R18E, 1	12
AMC392949	GAL 13	Pinal: 2008-053730		T8S R18E, 1	13
AMC392950	GAL 14	Pinal: 2008-053731		T8S R18E, 1	14
AMC392951	GAL 15	Pinal: 2008-053732		T8S R18E, 1	15
AMC392952	GAL 16	Pinal: 2008-053733		T8S R18E, 1	16
AMC392953	GAL 17	Pinal: 2008-053734		T8S R18E, 1	17
AMC392954	GAL 18	Pinal: 2008-053735		T8S R18E, 1	18
AMC392955	GAL 19	Pinal: 2008-053736		T8S R18E, 12	19
AMC392956	GAL 20	Pinal: 2008-053737		T8S R18E, 12	20
AMC392957	GAL 21	Pinal: 2008-053738		T8S R18E, 12	21
AMC392958	GAL 22	Pinal: 2008-053739		T8S R18E, 12	22
AMC391277	GAL 23	Graham: 2008-03413		T7S R19E, 31	23

AZ BLM #	Claim Name	Original Document	Amended Document	Township/Range/Section	BLM Claim Count	RECEIVED OFFICE
AMC391278	GAL 24	Graham: 2008-03414		T7S R19E, 31	24	2014 JUL 21 P 3:45
AMC391279	GAL 25	Graham: 2008-03415		T7S R19E, 31	25	
AMC391280	GAL 26	Graham: 2008-03416		T7S R19E, 31	26	PHOENIX, ARIZONA
AMC391281	GAL 27	Graham: 2008-03417		T7S R19E, 31; T8S R19E, 6	27	
AMC391282	GAL 28	Graham: 2008-03418		T7S R19E, 31; T8S R19E, 6	28	
AMC391283	GAL 29	Graham: 2008-03419		T8S R19E, 6	29	
AMC391284	GAL 30	Graham: 2008-03420		T8S R19E, 6	30	
AMC391285	GAL 31	Graham: 2008-03421		T8S R19E, 6	31	
AMC391286	GAL 32	Graham: 2008-03422		T8S R19E, 6	32	
AMC391287	GAL 33	Graham: 2008-03423		T8S R19E, 6	33	
AMC391288	GAL 34	Graham: 2008-03424		T8S R19E, 6	34	
AMC391289	GAL 35	Graham: 2008-03425		T8S R19E, 6	35	
AMC391290	GAL 36	Graham: 2008-03426		T8S R19E, 6	36	
AMC391291	GAL 37	Graham: 2008-03427		T8S R19E, 6	37	
AMC391292	GAL 38	Graham: 2008-03428		T8S R19E, 6	38	
AMC391293	GAL 39	Graham: 2008-03429		T8S R19E, 6	39	
AMC391294	GAL 40	Graham: 2008-03430		T8S R19E, 6	40	
AMC391295	GAL 41	Graham: 2008-03431		T8S R19E, 6	41	
AMC391296	GAL 42	Graham: 2008-03432		T8S R19E, 6	42	
AMC391297	GAL 43	Graham: 2008-03433		T8S R19E, 6	43	
AMC391298	GAL 44	Graham: 2008-03434		T8S R19E, 6	44	
AMC391299	GAL 45	Graham: 2008-03435		T8S R19E, 6	45	
AMC391300	GAL 46	Graham: 2008-03436		T8S R19E, 6	46	
AMC391301	GAL 47	Graham: 2008-03437		T8S R19E, 7	47	
AMC391302	GAL 48	Graham: 2008-03438		T8S R19E, 7	48	
AMC391303	GAL 49	Graham: 2008-03439		T8S R19E, 7	49	
AMC391304	GAL 50	Graham: 2008-03440		T8S R19E, 7	50	
AMC391305	GAL 51	Graham: 2008-03441		T8S R19E, 7	51	
AMC391306	GAL 52	Graham: 2008-03442		T8S R19E, 7	52	
AMC391307	GAL 53	Graham: 2008-03443		T8S R19E, 7	53	

AZ BLM #	Claim Name	Original Document	Amended Document	Township/Range/Section	Claim Count
AMC391308	GAL 54	Graham: 2008-03444		T8S R19E, 7	54
AMC391309	GAL 55	Graham: 2008-03445		T8S R19E, 7	55
AMC391310	GAL 56	Graham: 2008-03446		T8S R19E, 7	56
AMC391311	GAL 57	Graham: 2008-03447		T8S R19E, 7	57
AMC391312	GAL 58	Graham: 2008-03448		T8S R19E, 7	58
AMC391313	GAL 59	Graham: 2008-03449		T8S R19E, 7	59
AMC391314	GAL 60	Graham: 2008-03450		T8S R19E, 7	60
AMC391315	GAL 61	Graham: 2008-03451		T7S R19E, 31, 32	61
AMC391316	GAL 62	Graham: 2008-03452		T7S R19E, 31, 32	62
AMC391317	GAL 63	Graham: 2008-03453		T7S R19E, 31, 32; T8S R19E, 6	63
AMC391318	GAL 64	Graham: 2008-03454		T8S R19E, 6	64
AMC391319	GAL 65	Graham: 2008-03455		T8S R19E, 6	65
AMC391320	GAL 66	Graham: 2008-03456		T8S R19E, 6	66
AMC391321	GAL 67	Graham: 2008-03457		T8S R19E, 6	67
AMC391322	GAL 68	Graham: 2008-03458		T8S R19E, 6	68
AMC391323	GAL 69	Graham: 2008-03459		T8S R19E, 6	69
AMC391324	GAL 70	Graham: 2008-03460		T8S R19E, 6	70
AMC391325	GAL 71	Graham: 2008-03461		T8S R19E, 6	71
AMC391326	GAL 72	Graham: 2008-03462		T8S R19E, 6	72
AMC391327	GAL 73	Graham: 2008-03463		T8S R19E, 7	73
AMC391328	GAL 74	Graham: 2008-03464		T8S R19E, 7	74
AMC391329	GAL 75	Graham: 2008-03465		T8S R19E, 7	75
AMC391330	GAL 76	Graham: 2008-03466		T8S R19E, 7	76
AMC391331	GAL 77	Graham: 2008-03467		T8S R19E, 7	77
AMC391332	GAL 78	Graham: 2008-03468		T8S R19E, 7	78
AMC391333	GAL 79	Graham: 2008-03469		T8S R19E, 7	79
AMC391334	GAL 80	Graham: 2008-03470		T7S R19E, 32; T8S R19E, 5, 6	80
AMC391335	GAL 81	Graham: 2008-03471		T7S R19E, 32; T8S R19E, 5	81
AMC391336	GAL 82	Graham: 2008-03472		T8S R19E, 5,6	82
AMC391337	GAL 83	Graham: 2008-03473		T8S R19E, 5	83

RECEIVED
BLM AZ STATE OFFICE
2014 JUL 21 P 3:45
PHOENIX, ARIZONA

RECEIVED
BLM STATE OFFICE

2014 JUL 21 P 3:45

PHOENIX, ARIZONA

AZ BLM #	Claim Name	Original Document	Amended Document	Township/Range/Section	Claim Count
AMC391338	GAL 84	Graham: 2008-03474		T8S R19E, 5,6	84
AMC391339	GAL 85	Graham: 2008-03475		T8S R19E, 5	85
AMC391340	GAL 86	Graham: 2008-03476		T8S R19E, 5,6	86
AMC391341	GAL 87	Graham: 2008-03477		T8S R19E, 5	87
AMC391342	GAL 88	Graham: 2008-03478		T8S R19E, 5,6	88
AMC391343	GAL 89	Graham: 2008-03479		T8S R19E, 5	89
AMC391344	GAL 90	Graham: 2008-03480		T8S R19E, 5,6	90
AMC391345	GAL 91	Graham: 2008-03481		T8S R19E, 5	91
AMC391346	GAL 92	Graham: 2008-03482		T8S R19E, 5,6	92
AMC391347	GAL 93	Graham: 2008-03483		T8S R19E, 5	93
AMC391348	GAL 94	Graham: 2008-03484		T8S R19E, 5,6	94
AMC391349	GAL 95	Graham: 2008-03485		T8S R19E, 5	95
AMC391350	GAL 96	Graham: 2008-03486		T8S R19E, 5,6	96
AMC391351	GAL 97	Graham: 2008-03487		T8S R19E, 5	97
AMC391352	GAL 98	Graham: 2008-03488		T8S R19E, 5,6	98
AMC391353	GAL 99	Graham: 2008-03489		T8S R19E, 5	99
AMC391354	GAL 100	Graham: 2008-03490		T8S R19E, 7,8	100
AMC391355	GAL 101	Graham: 2008-03491		T8S R19E, 8	101
AMC391356	GAL 102	Graham: 2008-03492		T8S R19E, 7,8	102
AMC391357	GAL 103	Graham: 2008-03493		T8S R19E, 8	103
AMC391358	GAL 104	Graham: 2008-03494		T8S R19E, 7,8	104
AMC391359	GAL 105	Graham: 2008-03495		T8S R19E, 8	105
AMC391360	GAL 106	Graham: 2008-03496		T8S R19E, 7,8	106
AMC391361	GAL 107	Graham: 2008-03497		T8S R19E, 8	107
AMC391362	GAL 108	Graham: 2008-03498		T8S R19E, 7,8	108
AMC391363	GAL 109	Graham: 2008-03499		T8S R19E, 8	109
AMC391364	GAL 110	Graham: 2008-03500		T8S R19E, 7,8	110
AMC391365	GAL 111	Graham: 2008-03501		T8S R19E, 8	111
AMC391366	GAL 112	Graham: 2008-03502		T8S R19E, 7,8	112
AMC391367	GAL 113	Graham: 2008-03503		T8S R19E, 8	113

AZ BLM #	Claim Name	Original Document	Amended Document	Township/Range/Section	Claim Count
AMC391368	GAL 114	Graham: 2008-03504		T8S R19E, 5; T7S R19E, 32	114
AMC391369	GAL 115	Graham: 2008-03505		T8S R19E, 4,5; T7S R19E, 32, 33	115
AMC391370	GAL 116	Graham: 2008-03506		T8S R19E, 5	116
AMC391371	GAL 117	Graham: 2008-03507		T8S R19E, 4,5	117
AMC391372	GAL 118	Graham: 2008-03508		T8S R19E, 5	118
AMC391373	<u>GAL 119</u>	Graham: 2008-03509		T8S R19E, 4,5	119
AMC391374	<u>GAL 126</u>	Graham: 2008-03516		T8S R19E, 5	120
AMC391375	GAL 120	Graham: 2008-03510		T8S R19E, 5	121
AMC391376	GAL 121	Graham: 2008-03511		T8S R19E, 4,5	122
AMC391377	GAL 122	Graham: 2008-03512		T8S R19E, 5	123
AMC391378	GAL 123	Graham: 2008-03513		T8S R19E, 4,5	124
AMC391379	GAL 124	Graham: 2008-03514		T8S R19E, 5	125
AMC391380	<u>GAL 125</u>	Graham: 2008-03515		T8S R19E, 4,5	126
AMC391381	GAL 127	Graham: 2008-03517		T8S R19E, 4,5	127
AMC391382	GAL 128	Graham: 2008-03518		T8S R19E, 5	128
AMC391383	GAL 129	Graham: 2008-03519		T8S R19E, 4,5	129
AMC391384	GAL 130	Graham: 2008-03520		T8S R19E, 5	130
AMC391385	GAL 131	Graham: 2008-03521		T8S R19E, 4,5	131
AMC391386	GAL 132	Graham: 2008-03522		T8S R19E, 5	132
AMC391387	GAL 133	Graham: 2008-03523		T8S R19E, 4,5	133
AMC391388	GAL 134	Graham: 2008-03524		T8S R19E, 8	134
AMC391389	GAL 135	Graham: 2008-03525		T8S R19E, 8	135
AMC391390	GAL 136	Graham: 2008-03526		T8S R19E, 8	136
AMC391391	GAL 137	Graham: 2008-03527		T8S R19E, 8	137
AMC399225	GAL 138	Graham: 2010-00616	Graham: 2010-03437	T8S R19E, 8	138
AMC399226	GAL 139	Graham: 2010-00617	Graham: 2010-03438	T8S R19E, 8	139
AMC399227	GAL 140	Graham: 2010-00618	Graham: 2010-03439	T8S R19E, 8	140
AMC399228	GAL 141	Graham: 2010-00619	Graham: 2010-03440	T8S R19E, 8	141
AMC399229	GAL 142	Graham: 2010-00620	Graham: 2010-03441	T8S R19E, 8,17	142
AMC399230	GAL 143	Graham: 2010-00621	Graham: 2010-03442	T8S R19E, 17	143

RECEIVED
BLM AZ STATE OFFICE
2014 JUL 21 P 3:45
PHOENIX, ARIZONA

RECEIVED

BLM STATE OFFICE

148014 JUL 21 P 3:45

147 PHOENIX, ARIZONA

AZ BLM #	Claim Name	Original Document	Amended Document	Township/Range/Section	Claim Count
AMC399231	GAL 144	Graham: 2010-00622	Graham: 2010-03443	T8S R19E, 4	144
AMC399232	GAL 145	Graham: 2010-00623	Graham: 2010-03444	T8S R19E, 8,9	145
AMC399233	GAL 146	Graham: 2010-00624	Graham: 2010-03445	T8S R19E, 9	146
AMC399234	GAL 147	Graham: 2010-00625	Graham: 2010-03446	T8S R19E, 8,9	147
AMC399235	GAL 148	Graham: 2010-00626	Graham: 2010-03447	T8S R19E, 9	148
AMC399236	GAL 149	Graham: 2010-00627	Graham: 2010-03448	T8S R19E, 8,9	149
AMC399237	GAL 150	Graham: 2010-00628	Graham: 2010-03449	T8S R19E, 9	150
AMC399238	GAL 151	Graham: 2010-00629	Graham: 2010-03450	T8S R19E, 8,9	151
AMC399239	GAL 152	Graham: 2010-00630	Graham: 2010-03451	T8S R19E, 9	152
AMC399240	GAL 153	Graham: 2010-00631	Graham: 2010-03452	T8S R19E, 8,9	153
AMC399241	GAL 154	Graham: 2010-00632	Graham: 2010-03453	T8S R19E, 9	154
AMC399242	GAL 155	Graham: 2010-00633	Graham: 2010-03454	T8S R19E, 8,9	155
AMC399243	GAL 156	Graham: 2010-00634	Graham: 2010-03455	T8S R19E, 9	156
AMC399244	GAL 157	Graham: 2010-00635	Graham: 2010-03456	T8S R19E, 8,9	157
AMC399245	GAL 158	Graham: 2010-00636	Graham: 2010-03457	T8S R19E, 9	158
AMC399246	GAL 159	Graham: 2010-00637	Graham: 2010-03458	T8S R19E, 8,9	159
AMC399247	GAL 160	Graham: 2010-00638	Graham: 2010-03459	T8S R19E, 9	160
AMC399248	GAL 161	Graham: 2010-00639	Graham: 2010-03460	T8S R19E, 8,9,16,17	161
AMC399249	GAL 162	Graham: 2010-00640	Graham: 2010-03461	T8S R19E, 9,16	162
AMC399250	GAL 163	Graham: 2010-00641	Graham: 2010-03462	T8S R19E, 16,17	163
AMC399251	GAL 164	Graham: 2010-00642	Graham: 2010-03463	T8S R19E, 16	164
AMC399252	GAL 165	Pinal: 2010-012231	Pinal: 2010-065096	T8S R18E, 12,13	165
AMC399253	GAL 166	Pinal: 2010-012232	Pinal: 2010-065097	T8S R18E, 12,13	166
AMC399254	GAL 167	Pinal: 2010-012233	Pinal: 2010-065098	T8S R18E, 13	167
AMC399255	GAL 168	Pinal: 2010-012234	Pinal: 2010-065099	T8S R18E, 13	168
AMC399256	GAL 169	Pinal: 2010-012235	Pinal: 2010-065100	T8S R18E, 13	169
AMC399257	GAL 170	Pinal: 2010-012236	Pinal: 2010-065101	T8S R18E, 13	170
AMC399258	GAL 171	Pinal: 2010-012237	Pinal: 2010-065102	T8S R18E, 13	171
AMC399259	GAL 172	Pinal: 2010-012238	Pinal: 2010-065103	T8S R18E, 13	172
AMC399260	GAL 173	Pinal: 2010-012239	Pinal: 2010-065104	T8S R18E, 13	173

AZ BLM #	Claim Name	Original Document	Amended Document	Township/Range/Section	Claim Count
AMC399261	GAL 174	Pinal: 2010-012240	Pinal: 2010-065105	T8S R18E, 13	174
AMC399262	GAL 175	Pinal: 2010-012241	Pinal: 2010-065106	T8S R18E, 13	175
AMC399263	GAL 176	Pinal: 2010-012242	Pinal: 2010-065107	T8S R18E, 13	176
AMC399264	GAL 177	Pinal: 2010-012243	Pinal: 2010-065108	T8S R18E, 13	177
AMC399265	GAL 178	Pinal: 2010-012244	Pinal: 2010-065109	T8S R18E, 13	178
AMC399266	GAL 179	Graham: 2010-00643	Graham: 2010-03464	T8S R19E, 7	179
AMC399267	GAL 180	Graham: 2010-00644	Graham: 2010-03465	T8S R19E, 7	180
AMC399268	GAL 181	Graham: 2010-00645	Graham: 2010-03466	T8S R19E, 7,18	181
AMC399269	GAL 182	Graham: 2010-00646	Graham: 2010-03467	T8S R19E, 7,18	182
AMC399270	GAL 183	Graham: 2010-00647	Graham: 2010-03468	T8S R19E, 18	183
AMC399271	GAL 184	Graham: 2010-00648	Graham: 2010-03469	T8S R19E, 18	184
AMC399272	GAL 185	Graham: 2010-00649	Graham: 2010-03470	T8S R19E, 18	185
AMC399273	GAL 186	Graham: 2010-00650	Graham: 2010-03471	T8S R19E, 18	186
AMC399274	GAL 187	Graham: 2010-00651	Graham: 2010-03472	T8S R19E, 18	187
AMC399275	GAL 188	Graham: 2010-00652	Graham: 2010-03473	T8S R19E, 18	188
AMC399276	GAL 189	Graham: 2010-00653	Graham: 2010-03474	T8S R19E, 18	189
AMC399277	GAL 190	Graham: 2010-00654	Graham: 2010-03475	T8S R19E, 18	190
AMC399278	GAL 191	Graham: 2010-00655	Graham: 2010-03476	T8S R19E, 18	191
AMC399279	GAL 192	Graham: 2010-00656	Graham: 2010-03477	T8S R19E, 18	192
AMC399280	GAL 193	Graham: 2010-00657	Graham: 2010-03478	T8S R19E, 18	193
AMC399281	GAL 194	Graham: 2010-00658	Graham: 2010-03479	T8S R19E, 18	194
AMC399282	GAL 195	Graham: 2010-00659	Graham: 2010-03480	T8S R19E, 7	195
AMC399283	GAL 196	Graham: 2010-00660	Graham: 2010-03481	T8S R19E, 7,18	196
AMC399284	GAL 197	Graham: 2010-00661	Graham: 2010-03482	T8S R19E, 18	197
AMC399285	GAL 198	Graham: 2010-00662	Graham: 2010-03483	T8S R19E, 18	198
AMC399286	GAL 199	Graham: 2010-00663	Graham: 2010-03484	T8S R19E, 18	199
AMC399287	GAL 200	Graham: 2010-00664	Graham: 2010-03485	T8S R19E, 18	200
AMC399288	GAL 201	Pinal: 2010-012245	Pinal: 2010-065110	T8S R18E, 12	201
AMC399289	GAL 202	Pinal: 2010-012246	Pinal: 2010-065111	T8S R18E, 12	202
AMC399290	GAL 203	Graham: 2010-00665	Graham: 2010-03486	T8S R19E, 17	203

RECEIVED
 JUL 2 11 53 45
 PHOENIX, ARIZONA

AZ BLM #	Claim Name	Original Document	Amended Document	Township/Range/Section	Claim Count
AMC399291	GAL 204	Graham: 2010-00666	Graham: 2010-03487	T8S R19E, 17	204
AMC399292	GAL 205	Graham: 2010-00667	Graham: 2010-03488	T8S R19E, 17	205
AMC399293	GAL 206	Graham: 2010-00668	Graham: 2010-03489	T8S R19E, 17	206
AMC399294	GAL 207	Graham: 2010-00669	Graham: 2010-03490	T8S R19E, 17	207
AMC399295	GAL 208	Graham: 2010-00670	Graham: 2010-03491	T8S R19E, 16,17	208
AMC399296	GAL 209	Graham: 2010-00671	Graham: 2010-03492	T8S R19E, 16,17	209
AMC399297	GAL 210	Graham: 2010-00672	Graham: 2010-03493	T8S R19E, 16,17	210
AMC399298	GAL 211	Graham: 2010-00673	Graham: 2010-03494	T8S R19E, 16,17	211
✓ AMC399299	GAL 212	Graham: 2010-00674	Graham: 2010-03495	T8S R19E, 16,17	212
✓ AMC402097	GAL 213	Graham: 2010-04531		T8S R19E, 18	213
AMC402098	GAL 214	Graham: 2010-04532		T8S R19E, 18	214
AMC402099	GAL 215	Graham: 2010-04533		T8S R19E, 18	215
AMC402100	GAL 216	Graham: 2010-04534		T8S R19E, 18	216
AMC402101	GAL 217	Graham: 2010-04535		T8S R19E, 18,19	217
AMC402102	GAL 218	Graham: 2010-04536		T8S R19E, 18,19	218
AMC402103	GAL 219	Graham: 2010-04537		T8S R19E, 19	219
AMC402104	GAL 220	Graham: 2010-04538		T8S R19E, 19	220
AMC402105	GAL 221	Graham: 2010-04539		T8S R19E, 19	221
AMC402106	GAL 222	Graham: 2010-04540		T8S R19E, 19	222
AMC402107	GAL 223	Graham: 2010-04541		T8S R19E, 19	223
AMC402108	GAL 224	Graham: 2010-04542		T8S R19E, 19	224
AMC402109	GAL 225	Graham: 2010-04543		T8S R19E, 19	225
✓ AMC402110	GAL 226	Graham: 2010-04544		T8S R19E, 19	226
✓ AMC407112	GAL 227	Graham: 2011-02289		T8S R19E, 7,8	227
AMC407113	GAL 228	Graham: 2011-02290		T8S R19E, 7,8,17,18	228
AMC407114	GAL 229	Graham: 2011-02291		T8S R19E, 17,18	229
AMC407115	GAL 230	Graham: 2011-02292		T8S R19E, 17,18	230
AMC407116	GAL 231	Graham: 2011-02293		T8S R19E, 17,18	231
✓ AMC407117	GAL 232	Graham: 2011-02294		T8S R19E, 17,18	232
✓ AMC402111	GAL 233	Graham: 2010-04545		T8S R19E, 18	233

RECEIVED
BLM AZ STATE OFFICE
2014 JUL 21 P 3:45
PHOENIX, ARIZONA

RECEIVED
BLM STATE OFFICE

2014 JUL 21 P 3: 46

PHOENIX, ARIZONA

AZ BLM #	Claim Name	Original Document	Amended Document	Township/Range/Section	Claim Count
<u>AMC407118</u>	GAL 234	Graham: 2011-02295		T8S R19E, 17,18	234
<u>AMC402112</u>	GAL 235	Graham: 2010-04546		T8S R19E, 18	235
<u>AMC407119</u>	GAL 236	Graham: 2011-02296		T8S R19E, 17,18	236
<u>AMC402113</u>	GAL 237	Graham: 2010-04547		T8S R19E, 18	237
<u>AMC407120</u>	GAL 238	Graham: 2011-02297		T8S R19E, 17,18	238
<u>AMC402114</u>	GAL 239	Graham: 2010-04548		T8S R19E, 18	239
<u>AMC407121</u>	GAL 240	Graham: 2011-02298		T8S R19E, 17,18	240
<u>AMC402115</u>	GAL 241	Graham: 2010-04549		T8S R19E, 18,19	241
<u>AMC407122</u>	GAL 242	Graham: 2011-02299		T8S R19E, 17,18,19,20	242
<u>AMC402116</u>	GAL 243	Graham: 2010-04550		T8S R19E, 19	243
<u>AMC407123</u>	GAL 244	Graham: 2011-02300		T8S R19E, 19,20	244
<u>AMC402117</u>	GAL 245	Graham: 2010-04551		T8S R19E, 19	245
<u>AMC407124</u>	GAL 246	Graham: 2011-02301		T8S R19E, 19,20	246
<u>AMC402118</u>	GAL 247	Graham: 2010-04552		T8S R19E, 19	247
<u>AMC407125</u>	GAL 248	Graham: 2011-02302		T8S R19E, 19,20	248
<u>AMC402119</u>	GAL 249	Graham: 2010-04553		T8S R19E, 19	249
✓ <u>AMC407126</u>	GAL 250	Graham: 2011-02303		T8S R19E, 8	250
<u>AMC407127</u>	GAL 251	Graham: 2011-02304		T8S R19E, 8,17	251
<u>AMC407128</u>	GAL 252	Graham: 2011-02305		T8S R19E, 17	252
<u>AMC407129</u>	GAL 253	Graham: 2011-02306		T8S R19E, 17	253
<u>AMC407130</u>	GAL 254	Graham: 2011-02307		T8S R19E, 17	254
<u>AMC407131</u>	GAL 255	Graham: 2011-02308		T8S R19E, 17	255
<u>AMC407132</u>	GAL 256	Graham: 2011-02309		T8S R19E, 17	256
<u>AMC407133</u>	GAL 257	Graham: 2011-02310		T8S R19E, 17	257
<u>AMC407134</u>	GAL 258	Graham: 2011-02311		T8S R19E, 17	258
<u>AMC407135</u>	GAL 259	Graham: 2011-02312		T8S R19E, 17	259
<u>AMC407136</u>	GAL 260	Graham: 2011-02313		T8S R19E, 17	260
<u>AMC407137</u>	GAL 261	Graham: 2011-02314		T8S R19E, 17	261
<u>AMC407138</u>	GAL 262	Graham: 2011-02315		T8S R19E, 17,20	262
<u>AMC407139</u>	GAL 263	Graham: 2011-02316		T8S R19E, 17,20	263

AZ BLM #	Claim Name	Original Document	Amended Document	Township/Range/Section	Claim Count
AMC407140	GAL 264	Graham: 2011-02317	RECEIVED	T8S R19E, 20	264
AMC407141	GAL 265	Graham: 2011-02318	BLM AZ STATE OFFICE	T8S R19E, 20	265
AMC407142	GAL 266	Graham: 2011-02319	2014 JUL 21 P 3: 46	T8S R19E, 20	266
AMC407143	GAL 267	Graham: 2011-02320		T8S R19E, 20	267
AMC407144	GAL 268	Graham: 2011-02321	PHOENIX, ARIZONA	T8S R19E, 20	268
AMC407145	<u>GAL 269</u>	Graham: 2011-02322		T8S R19E, 20	269
AMC407146	GAL 295	Graham: 2011-02323		T8S R19E, 16	270
AMC407147	GAL 296	Graham: 2011-02324		T8S R19E, 16	271
AMC407148	GAL 297	Graham: 2011-02325		T8S R19E, 16	272
AMC407149	GAL 298	Graham: 2011-02326		T8S R19E, 16	273
AMC407150	GAL 299	Graham: 2011-02327		T8S R19E, 16	274
AMC407151	GAL 300	Graham: 2011-02328		T8S R19E, 16,17	275
AMC407152	GAL 301	Graham: 2011-02329		T8S R19E, 16	276
AMC407153	GAL 302	Graham: 2011-02330		T8S R19E, 16,17	277
AMC407154	<u>GAL 303</u>	Graham: 2011-02331		T8S R19E, 16,17,20,21	278
AMC407155	GAL 341	Graham: 2011-02332		T8S R19E, 9	279
AMC407156	GAL 342	Graham: 2011-02333		T8S R19E, 9	280
AMC407157	GAL 343	Graham: 2011-02334		T8S R19E, 9,16	281
AMC407158	GAL 344	Graham: 2011-02335		T8S R19E, 9,16	282
AMC407159	GAL 345	Graham: 2011-02336		T8S R19E, 16	283
AMC407160	GAL 346	Graham: 2011-02337		T8S R19E, 16	284
AMC407161	GAL 347	Graham: 2011-02338		T8S R19E, 16	285
AMC407162	GAL 348	Graham: 2011-02339		T8S R19E, 16	286
AMC407163	GAL 349	Graham: 2011-02340		T8S R19E, 16	287
AMC407164	GAL 350	Graham: 2011-02341		T8S R19E, 16	288
AMC402778	GAL 351	Pinal: 2010-101421		T8S R18E, 13,14	289
AMC402779	GAL 352	Pinal: 2010-101422		T8S R18E, 13	290
AMC402780	GAL 353	Pinal: 2010-101423		T8S R18E, 13,14	291
AMC402781	GAL 354	Pinal: 2010-101424		T8S R18E, 13	292
AMC402782	GAL 355	Pinal: 2010-101425		T8S R18E, 13,14	293

AZ BLM #	Claim Name	Original Document	Amended Document	Township/Range/Section	Claim Count
AMC402783	GAL 356	Pinal: 2010-101426	RECEIVED	T8S R18E, 13	294
AMC402784	GAL 357	Pinal: 2010-101427	BLM AZ STATE OFFICE	T8S R18E, 13,14	295
AMC402785	GAL 358	Pinal: 2010-101428		T8S R18E, 13	296
AMC402786	GAL 359	Pinal: 2010-101429	2014 JUL 21 P 3: 46	T8S R18E, 13,14,23,24	297
AMC402787	GAL 360	Pinal: 2010-101430		T8S R18E, 13,24	298
AMC402788	GAL 361	Pinal: 2010-101431	PHOENIX. ARIZONA	T8S R18E, 23,24	299
AMC402789	GAL 362	Pinal: 2010-101432		T8S R18E, 24	300
AMC402790	GAL 363	Pinal: 2010-101433		T8S R18E, 23,24	301
AMC402791	GAL 364	Pinal: 2010-101434		T8S R18E, 24	302
AMC402792	GAL 365	Pinal: 2010-101435		T8S R18E, 13	303
AMC402793	GAL 366	Pinal: 2010-101436		T8S R18E, 13	304
AMC402794	GAL 367	Pinal: 2010-101437		T8S R18E, 13	305
AMC402795	GAL 368	Pinal: 2010-101438		T8S R18E, 13	306
AMC402796	GAL 369	Pinal: 2010-101439		T8S R18E, 13,24	307
AMC402797	GAL 370	Pinal: 2010-101440		T8S R18E, 13,24	308
AMC402798	GAL 371	Pinal: 2010-101441		T8S R18E, 24	309
AMC402799	GAL 372	Pinal: 2010-101442		T8S R18E, 24	310
AMC402800	GAL 373	Pinal: 2010-101443		T8S R18E, 24	311
AMC402801	GAL 374	Pinal: 2010-101444		T8S R18E, 24	312
AMC402802	GAL 375	Pinal: 2010-101445		T8S R18E, 1; T7S R18E, 36	313
AMC402803	GAL 376	Pinal: 2010-101446		T8S R18E, 1	314
AMC402804	GAL 377	Pinal: 2010-101447		T8S R18E, 1	315
AMC402805	GAL 378	Pinal: 2010-101448		T8S R18E, 1,12	316
AMC402806	GAL 379	Pinal: 2010-101449		T8S R18E, 12	317
AMC407165	GAL 380	Graham: 2011-02342		T8S R19E, 16	318
AMC407166	GAL 381	Graham: 2011-02343		T8S R19E, 16	319
AMC407167	GAL 382	Graham: 2011-02344		T8S R19E, 16	320
AMC407168	GAL 383	Graham: 2011-02345		T8S R19E, 16	321
AMC407169	GAL 384	Graham: 2011-02346		T8S R19E, 16	322
AMC407170	GAL 385	Graham: 2011-02347		T8S R19E, 16	323

End of list of Gal Claims

TOTAL CLAIMS THIS EXHIBIT A: 323


RECEIVED
BLM AZ STATE OFFICE

2014 JUL 21 P 3:46

PHOENIX, ARIZONA

PLACE STICKER AT TOP OF ENVELOPE TO THE RIGHT
OF THE RETURN ADDRESS, FOLD AT DOTTED LINE

CERTIFIED MAIL™



7010 0780 0001 8045 1321



RioTinto

Kennecott Exploration Company
224 North 2200 West
Salt Lake City, Utah 84116
USA

**Arizona State Office
Bureau of Land Management
One North Central, Suite 800
Phoenix, AZ 85004-4427**

Kennecott Exploration Company
224 North 2200 West
Salt Lake City, Utah 84116
USA

RioTinto

RECEIVED
TLM AZ STATE OFFICE
2014 JUL 21 P 3:45
PHOENIX, ARIZONA



United States Department of the Interior
Bureau of Land Management
 LANDS/RECREATION & PLANNING
 ONE N CENTRAL AVE
 PHOENIX, AZ 85004 -2203
 Phone: 602-417-9200



Receipt

No: 3082807

Transaction #: 3174105
Date of Transaction: 07/22/2014
CUSTOMER:
KENNECOTT EXPLORATION COMPANY 224 N 2200 W SALT LAKE CITY, UT 84116-2921 US

LINE #	QTY	DESCRIPTION	REMARKS	UNIT PRICE	TOTAL
1	1.00	LOCATABLE MINERALS / MINING CLAIMS- NOT NEW-UNADJUD, ONE AUTH NO. ONLY / MINING CLAIM MONEY RECEIVED CASES: AMC392937/\$50065.00	MAINT 2015/323	- n/a -	50065.00
TOTAL:					\$50,065.00

PAYMENT INFORMATION					
1	AMOUNT:	4845.00	POSTMARKED:	07/17/2014	
	TYPE:	CHECK	RECEIVED:	07/21/2014	
	CHECK NO:	0080000578			
	NAME:	KENNECOTT EXPLORATION COMPANY 4700 SOUTH DAYBREAK PARKWAY SOUTH JORDAN UT 84095 US			
2	AMOUNT:	45220.00	POSTMARKED:	07/17/2014	
	TYPE:	CHECK	RECEIVED:	07/21/2014	
	CHECK NO:	0080000601			
	NAME:	KENNECOTT EXPLORATION COMPANY 4700 SOUTH DAYBREAK PARKWAY SOUTH JORDAN UT 84095 US			

REMARKS

This receipt was generated by the automated BLM Collections and Billing System and is a paper representation of a portion of the official electronic record contained therein.

Amc 391277
392937
395613
399225

Amc 407112
402097
402778

Michael J Schaefer

5070 N. Stonehouse Place, Tucson, Arizona 85750

(520) 760-2286

Thursday, August 29, 2013

Department of the Interior/BLM
Arizona State Office / IAC
1 N Central Ave.
Suite 800
Phoenix, Arizona 85004

295708

RE: Lode Mining Claim Maintenance Fee Payment 2013/2014

To whom it may concern,

Enclosed is a check for \$48,160 to pay maintenance fees for 344 federal lode mining claims in Arizona. A list of 344 lode mining claims that maintenance fees are being paid is attached.

These claims were recently quitclaim deeded to me from Millrock Exploration Corp; filed with Pinal and Graham Counties, and the BLM August 21st, 2013.

Thank you for your help. If you have any questions, please call me at (520)444-4269.

Regards,



Michael J. Schaefer

RECEIVED
BLM AZ STATE OFFICE
2013 AUG 30 A 11: 20
PHOENIX, ARIZONA

2871081

ENTERED
SEP 10 2013
BY: RE

344
JML

List of Mining Claims To Be Retained For 2013/2014, Michael J Schaefer

<u>Claim Name</u>	<u>Serial No</u>	<u>Legal</u>
JOSE 11	AMC391587 ✓	T7SR27ESec12
JOSE 29	AMC391605 ✓	T7SR28ESec7
JOSE 51	AMC391625 ✓	T7SR28ESec6
JOSE 56	AMC391630 ✓	T7SR28ESec7
JOSE 104	AMC391678 ✓	T6SR28ESec33
JOSE 109	AMC391683 ✓	T7SR28ESec5
JOSE 118	AMC391692 ✓	T7SR28ESec4
JOSE 130	AMC391704 ✓	T6SR28ESec28
JOSE 150	AMC391724 ✓	T6SR28ESec33
JOSE 173	AMC391747 ✓	T6SR28ESec27
JOSE 203	AMC391777 ✓	T7SR28ESec3
JOSE 208	AMC391782 ✓	T7SR28ESec3
JOSE 271	AMC395616 ✓	T7SR28ESec6
JOSE 275	AMC395620 ✓	T7SR28ESec6
JOSE 282	AMC395627 ✓	T7SR28ESec5
JOSE 596	AMC404555 ✓	T7SR28ESec23
JOSE 664	AMC409704 ✓	T7SR28ESec18
JOSE 788	AMC409828 ✓	T7SR28ESec11
Slick 33	AMC391412 ✓	T8SR28ESec29
Slick 242	AMC391550 ✓	T8SR28ESec19Sec20
Slick 250	AMC391558 ✓	T8SR28ESec29Sec30
GAL 1	AMC392937 ✓	T7SR18ESec36
GAL 2	AMC392938 ✓	T7SR18ESec36
GAL 3	AMC392939 ✓	T8SR18ESec1
GAL 4	AMC392940 ✓	T8SR18ESec1
GAL 5	AMC392941 ✓	T8SR18ESec1
GAL 6	AMC392942 ✓	T8SR18ESec1
GAL 7	AMC392943 ✓	T8SR18ESec1
GAL 8	AMC392944 ✓	T8SR18ESec1
GAL 9	AMC392945 ✓	T8SR18ESec1
GAL 10	AMC392946 ✓	T8SR18ESec1
GAL 11	AMC392947 ✓	T8SR18ESec1
GAL 12	AMC392948 ✓	T8SR18ESec1
GAL 13	AMC392949 ✓	T8SR18ESec1
GAL 14	AMC392950 ✓	T8SR18ESec1
GAL 15	AMC392951 ✓	T8SR18ESec1
GAL 16	AMC392952 ✓	T8SR18ESec1
GAL 17	AMC392953 ✓	T8SR18ESec1
GAL 18	AMC392954 ✓	T8SR18ESec1
GAL 19	AMC392955 ✓	T8SR18ESec12
GAL 20	AMC392956 ✓	T8SR18ESec12
GAL 21	AMC392957 ✓	T8SR18ESec12

RECEIVED
BLM AZ STATE OFFICE
2013 AUG 30 A 11: 20
PHOENIX, ARIZONA

GAL 22	AMC392958	T8SR18ESec12
GAL 23	AMC391277	T7SR19ESec31
GAL 24	AMC391278	T7SR19ESec31
GAL 25	AMC391279	T7SR19ESec31
GAL 26	AMC391280	T7SR19ESec31
GAL 27	AMC391281	T8SR19ESec6
GAL 28	AMC391282	T8SR19ESec6
GAL 29	AMC391283	T8SR19ESec6
GAL 30	AMC391284	T8SR19ESec6
GAL 31	AMC391285	T8SR19ESec6
GAL 32	AMC391286	T8SR19ESec6
GAL 33	AMC391287	T8SR19ESec6
GAL 34	AMC391288	T8SR19ESec6
GAL 35	AMC391289	T8SR19ESec6
GAL 36	AMC391290	T8SR19ESec6
GAL 37	AMC391291	T8SR19ESec6
GAL 38	AMC391292	T8SR19ESec6
GAL 39	AMC391293	T8SR19ESec6
GAL 40	AMC391294	T8SR19ESec6
GAL 41	AMC391295	T8SR19ESec6
GAL 42	AMC391296	T8SR19ESec6
GAL 43	AMC391297	T8SR19ESec6
GAL 44	AMC391298	T8SR19ESec6
GAL 45	AMC391299	T8SR19ESec6
GAL 46	AMC391300	T8SR19ESec6
GAL 47	AMC391301	T8SR19ESec7
GAL 48	AMC391302	T8SR19ESec7
GAL 49	AMC391303	T8SR19ESec7
GAL 50	AMC391304	T8SR19ESec7
GAL 51	AMC391305	T8SR19ESec7
GAL 52	AMC391306	T8SR19ESec7
GAL 53	AMC391307	T8SR19ESec7
GAL 54	AMC391308	T8SR19ESec7
GAL 55	AMC391309	T8SR19ESec7
GAL 56	AMC391310	T8SR19ESec7
GAL 57	AMC391311	T8SR19ESec7
GAL 58	AMC391312	T8SR19ESec7
GAL 59	AMC391313	T8SR19ESec7
GAL 60	AMC391314	T8SR19ESec7
GAL 61	AMC391315	T7SR19ESec32
GAL 62	AMC391316	T7SR19ESec31
GAL 63	AMC391317	T8SR19ESec6
GAL 64	AMC391318	T8SR19ESec6
GAL 65	AMC391319	T8SR19ESec6
GAL 66	AMC391320	T8SR19ESec6

RECEIVED
BLM AZ STATE OFFICE
2013 AUG 30 A 11: 20
PHOENIX, ARIZONA

GAL 67	AMC391321	T8SR19ESec6
GAL 68	AMC391322	T8SR19ESec6
GAL 69	AMC391323	T8SR19ESec6
GAL 70	AMC391324	T8SR19ESec6
GAL 71	AMC391325	T8SR19ESec6
GAL 72	AMC391326	T8SR19ESec6
GAL 73	AMC391327	T8SR19ESec7
GAL 74	AMC391328	T8SR19ESec7
GAL 75	AMC391329	T8SR19ESec7
GAL 76	AMC391330	T8SR19ESec7
GAL 77	AMC391331	T8SR19ESec7
GAL 78	AMC391332	T8SR19ESec7
GAL 79	AMC391333	T8SR19ESec7
GAL 80	AMC391334	T8SR19ESec6
GAL 81	AMC391335	T8SR19ESec5
GAL 82	AMC391336	T8SR19ESec5
GAL 83	AMC391337	T8SR19ESec5
GAL 84	AMC391338	T8SR19ESec5
GAL 85	AMC391339	T8SR19ESec5
GAL 86	AMC391340	T8SR19ESec6
GAL 87	AMC391341	T8SR19ESec5
GAL 88	AMC391342	T8SR19ESec6
GAL 89	AMC391343	T8SR19ESec5
GAL 90	AMC391344	T8SR19ESec6
GAL 91	AMC391345	T8SR19ESec5
GAL 92	AMC391346	T8SR19ESec6
GAL 93	AMC391347	T8SR19ESec5
GAL 94	AMC391348	T8SR19ESec6
GAL 95	AMC391349	T8SR19ESec5
GAL 96	AMC391350	T8SR19ESec6
GAL 97	AMC391351	T8SR19ESec5
GAL 98	AMC391352	T8SR19ESec5
GAL 99	AMC391353	T8SR19ESec5
GAL 100	AMC391354	T8SR19ESec7
GAL 101	AMC391355	T8SR19ESec8
GAL 102	AMC391356	T8SR19ESec8
GAL 103	AMC391357	T8SR19ESec8
GAL 104	AMC391358	T8SR19ESec7
GAL 105	AMC391359	T8SR19ESec8
GAL 106	AMC391360	T8SR19ESec8
GAL 107	AMC391361	T8SR19ESec8
GAL 108	AMC391362	T8SR19ESec7
GAL 109	AMC391363	T8SR19ESec8
GAL 110	AMC391364	T8SR19ESec7
GAL 111	AMC391365	T8SR19ESec8

RECEIVED
BLM AZ STATE OFFICE
2013 AUG 30 A 11: 20
PHOENIX, ARIZONA

GAL 112	AMC391366	T8SR19ESec7
GAL 113	AMC391367	T8SR19ESec8
GAL 114	AMC391368	T8SR19ESec5
GAL 115	AMC391369	T8SR19ESec5
GAL 116	AMC391370	T8SR19ESec5
GAL 117	AMC391371	T8SR19ESec5
GAL 118	AMC391372	T8SR19ESec5
GAL 119	AMC391373	T8SR19ESec5
GAL 120	AMC391375	T8SR19ESec5
GAL 121	AMC391376	T8SR19ESec5
GAL 122	AMC391377	T8SR19ESec5
GAL 123	AMC391378	T8SR19ESec5
GAL 124	AMC391379	T8SR19ESec5
GAL 125	AMC391380	T8SR19ESec5
GAL 126	AMC391374	T8SR19ESec5
GAL 127	AMC391381	T8SR19ESec5
GAL 128	AMC391382	T8SR19ESec5
GAL 129	AMC391383	T8SR19ESec5
GAL 130	AMC391384	T8SR19ESec5
GAL 131	AMC391385	T8SR19ESec5
GAL 132	AMC391386	T8SR19ESec5
GAL 133	AMC391387	T8SR19ESec5
GAL 134	AMC391388	T8SR19ESec8
GAL 135	AMC391389	T8SR19ESec8
GAL 136	AMC391390	T8SR19ESec8
GAL 137	AMC391391	T8SR19ESec8
GAL 138	AMC399225	T8SR19ESec8
GAL 139	AMC399226	T8SR19ESec8
GAL 140	AMC399227	T8SR19ESec8
GAL 141	AMC399228	T8SR19ESec8
GAL 142	AMC399229	T8SR19ESec17
GAL 143	AMC399230	T8SR19ESec17
GAL 144	AMC399231	T8SR19ESec4
GAL 145	AMC399232	T8SR19ESec8
GAL 146	AMC399233	T8SR19ESec9
GAL 147	AMC399234	T8SR19ESec8
GAL 148	AMC399235	T8SR19ESec9
GAL 149	AMC399236	T8SR19ESec8
GAL 150	AMC399237	T8SR19ESec9
GAL 151	AMC399238	T8SR19ESec8
GAL 152	AMC399239	T8SR19ESec9
GAL 153	AMC399240	T8SR19ESec8
GAL 154	AMC399241	T8SR19ESec9
GAL 155	AMC399242	T8SR19ESec9
GAL 156	AMC399243	T8SR19ESec9

RECEIVED
BLM AZ STATE OFFICE
2013 AUG 30 A 11: 20
PHOENIX, ARIZONA

GAL 157	AMC399244	T8SR19ESec8
GAL 158	AMC399245	T8SR19ESec9
GAL 159	AMC399246	T8SR19ESec9
GAL 160	AMC399247	T8SR19ESec9
GAL 161	AMC399248	T8SR19ESec9
GAL 162	AMC399249	T8SR19ESec9
GAL 163	AMC399250	T8SR19ESec17
GAL 164	AMC399251	T8SR19ESec16
GAL 165	AMC399252	T8SR18ESec12
GAL 166	AMC399253	T8SR18ESec12
GAL 167	AMC399254	T8SR18ESec13
GAL 168	AMC399255	T8SR18ESec13
GAL 169	AMC399256	T8SR18ESec13
GAL 170	AMC399257	T8SR18ESec13
GAL 171	AMC399258	T8SR18ESec13
GAL 172	AMC399259	T8SR18ESec13
GAL 173	AMC399260	T8SR18ESec13
GAL 174	AMC399261	T8SR18ESec13
GAL 175	AMC399262	T8SR18ESec13
GAL 176	AMC399263	T8SR18ESec13
GAL 177	AMC399264	T8SR18ESec13
GAL 178	AMC399265	T8SR18ESec13
GAL 179	AMC399266	T8SR19ESec7
GAL 180	AMC399267	T8SR19ESec7
GAL 181	AMC399268	T8SR19ESec18
GAL 182	AMC399269	T8SR19ESec7
GAL 183	AMC399270	T8SR19ESec18
GAL 184	AMC399271	T8SR19ESec18
GAL 185	AMC399272	T8SR19ESec18
GAL 186	AMC399273	T8SR19ESec18
GAL 187	AMC399274	T8SR19ESec18
GAL 188	AMC399275	T8SR19ESec18
GAL 189	AMC399276	T8SR19ESec18
GAL 190	AMC399277	T8SR19ESec18
GAL 191	AMC399278	T8SR19ESec18
GAL 192	AMC399279	T8SR19ESec18
GAL 193	AMC399280	T8SR19ESec18
GAL 194	AMC399281	T8SR19ESec18
GAL 195	AMC399282	T8SR19ESec7
GAL 196	AMC399283	T8SR19ESec7
GAL 197	AMC399284	T8SR19ESec18
GAL 198	AMC399285	T8SR19ESec18
GAL 199	AMC399286	T8SR19ESec18
GAL 200	AMC399287	T8SR19ESec18
GAL 201	AMC399288	T8SR18ESec12

RECEIVED
 BLM AZ STATE OFFICE
 2013 AUG 30 A 11: 20
 PHOENIX, ARIZONA

GAL 202	AMC399289	T8SR18ESec12
GAL 203	AMC399290	T8SR19ESec17
GAL 204	AMC399291	T8SR19ESec17
GAL 205	AMC399292	T8SR19ESec17
GAL 206	AMC399293	T8SR19ESec17
GAL 207	AMC399294	T8SR19ESec17
GAL 208	AMC399295	T8SR19ESec16
GAL 209	AMC399296	T8SR19ESec17
GAL 210	AMC399297	T8SR19ESec16
GAL 211	AMC399298	T8SR19ESec16
GAL 212	AMC399299	T8SR19ESec16
GAL 213	AMC402097	T8SR19ESec18
GAL 214	AMC402098	T8SR19ESec18
GAL 215	AMC402099	T8SR19ESec18
GAL 216	AMC402100	T8SR19ESec18
GAL 217	AMC402101	T8SR19ESec18
GAL 218	AMC402102	T8SR19ESec18
GAL 219	AMC402103	T8SR19ESec19
GAL 220	AMC402104	T8SR19ESec19
GAL 221	AMC402105	T8SR19ESec19
GAL 222	AMC402106	T8SR19ESec19
GAL 223	AMC402107	T8SR19ESec19
GAL 224	AMC402108	T8SR19ESec19
GAL 225	AMC402109	T8SR19ESec19
GAL 226	AMC402110	T8SR19ESec19
GAL 227	AMC407112	T8SR19ESec7
GAL 228	AMC407113	T8SR19ESec18
GAL 229	AMC407114	T8SR19ESec17
GAL 230	AMC407115	T8SR19ESec17
GAL 231	AMC407116	T8SR19ESec18
GAL 232	AMC407117	T8SR19ESec17
GAL 233	AMC402111	T8SR19ESec18
GAL 234	AMC407118	T8SR19ESec18
GAL 235	AMC402112	T8SR19ESec18
GAL 236	AMC407119	T8SR19ESec18
GAL 237	AMC402113	T8SR19ESec18
GAL 238	AMC407120	T8SR19ESec17
GAL 239	AMC402114	T8SR19ESec18
GAL 240	AMC407121	T8SR19ESec17
GAL 241	AMC402115	T8SR19ESec18
GAL 242	AMC407122	T8SR19ESec19
GAL 243	AMC402116	T8SR19ESec19
GAL 244	AMC407123	T8SR19ESec19
GAL 245	AMC402117	T8SR19ESec19
GAL 246	AMC407124	T8SR19ESec20

RECEIVED
 BLM AZ STATE OFFICE
 2013 AUG 30 A 11: 20
 PHOENIX, ARIZONA

GAL 247	AMC402118	T8SR19ESec19
GAL 248	AMC407125	T8SR19ESec20
GAL 249	AMC402119	T8SR19ESec19
GAL 250	AMC407126	T8SR19ESec8
GAL 251	AMC407127	T8SR19ESec17
GAL 252	AMC407128	T8SR19ESec17
GAL 253	AMC407129	T8SR19ESec17
GAL 254	AMC407130	T8SR19ESec17
GAL 255	AMC407131	T8SR19ESec17
GAL 256	AMC407132	T8SR19ESec17
GAL 257	AMC407133	T8SR19ESec17
GAL 258	AMC407134	T8SR19ESec17
GAL 259	AMC407135	T8SR19ESec17
GAL 260	AMC407136	T8SR19ESec17
GAL 261	AMC407137	T8SR19ESec17
GAL 262	AMC407138	T8SR19ESec20
GAL 263	AMC407139	T8SR19ESec17
GAL 264	AMC407140	T8SR19ESec20
GAL 265	AMC407141	T8SR19ESec20
GAL 266	AMC407142	T8SR19ESec20
GAL 267	AMC407143	T8SR19ESec20
GAL 268	AMC407144	T8SR19ESec20
GAL 269	AMC407145	T8SR19ESec20
GAL 295	AMC407146	T8SR19ESec16
GAL 296	AMC407147	T8SR19ESec16
GAL 297	AMC407148	T8SR19ESec16
GAL 298	AMC407149	T8SR19ESec16
GAL 299	AMC407150	T8SR19ESec16
GAL 300	AMC407151	T8SR19ESec17
GAL 301	AMC407152	T8SR19ESec16
GAL 302	AMC407153	T8SR19ESec17
GAL 303	AMC407154	T8SR19ESec17
GAL 341	AMC407155	T8SR19ESec9
GAL 342	AMC407156	T8SR19ESec9
GAL 343	AMC407157	T8SR19ESec16
GAL 344	AMC407158	T8SR19ESec16
GAL 345	AMC407159	T8SR19ESec16
GAL 346	AMC407160	T8SR19ESec16
GAL 347	AMC407161	T8SR19ESec16
GAL 348	AMC407162	T8SR19ESec16
GAL 349	AMC407163	T8SR19ESec16
GAL 350	AMC407164	T8SR19ESec16
GAL 351	AMC402778	T8SR18ESec14
GAL 352	AMC402779	T8SR18ESec13
GAL 353	AMC402780	T8SR18ESec13

RECEIVED
 BLM AZ STATE OFFICE
 2013 AUG 30 A 11: 20
 PHOENIX, ARIZONA

GAL 354	AMC402781	T8SR18ESec13
GAL 355	AMC402782	T8SR18ESec14
GAL 356	AMC402783	T8SR18ESec13
GAL 357	AMC402784	T8SR18ESec13
GAL 358	AMC402785	T8SR18ESec13
GAL 359	AMC402786	T8SR18ESec23
GAL 360	AMC402787	T8SR18ESec24
GAL 361	AMC402788	T8SR18ESec24
GAL 362	AMC402789	T8SR18ESec24
GAL 363	AMC402790	T8SR18ESec23
GAL 364	AMC402791	T8SR18ESec24
GAL 365	AMC402792	T8SR18ESec13
GAL 366	AMC402793	T8SR18ESec13
GAL 367	AMC402794	T8SR18ESec13
GAL 368	AMC402795	T8SR18ESec13
GAL 369	AMC402796	T8SR18ESec24
GAL 370	AMC402797	T8SR18ESec13
GAL 371	AMC402798	T8SR18ESec24
GAL 372	AMC402799	T8SR18ESec24
GAL 373	AMC402800	T8SR18ESec24
GAL 374	AMC402801	T8SR18ESec24
GAL 375	AMC402802	T7SR18ESec36
GAL 376	AMC402803	T8SR18ESec1
GAL 377	AMC402804	T8SR18ESec1
GAL 378	AMC402805	T8SR18ESec12
GAL 379	AMC402806	T8SR18ESec12
GAL 380	AMC407165	T8SR19ESec16
GAL 381	AMC407166	T8SR19ESec16
GAL 382	AMC407167	T8SR19ESec16
GAL 383	AMC407168	T8SR19ESec16
GAL 384	AMC407169	T8SR19ESec16
GAL 385	AMC407170	T8SR19ESec16

RECEIVED
 BLM AZ STATE OFFICE
 2013 AUG 30 A 11: 21
 PHOENIX, ARIZONA

United States Department of the Interior

Bureau of Land Management

LANDS/RECREATION & PLANNING

ONE N CENTRAL AVE

PHOENIX, AZ 85004 -2203

Phone: 602-417-9200

Receipt

No:

2871081

Transaction #: 2957089

Date of Transaction: 08/30/2013

CUSTOMER:

MICHAEL SCHAEFER
5070 N STONEHOUSE PL
TUCSON, AZ 85750-9618 US


LINE #	QTY	DESCRIPTION	REMARKS	UNIT PRICE	TOTAL
1	1.00	LOCATABLE MINERALS / MINING CLAIMS-NOT NEW-UNADJUD, ONE AUTH NO. ONLY / MINING CLAIM MONEY RECEIVED CASES: AMC391587/\$48160.00	MAINT 2014/344	- n/a -	48160.00
TOTAL:					\$48,160.00

PAYMENT INFORMATION

1	AMOUNT:	48160.00	POSTMARKED:	08/29/2013
	TYPE:	CHECK	RECEIVED:	08/30/2013
	CHECK NO:	193		
	NAME:	SCHAEFER, MICHAEL J 5070 N STONEHOUSE PL TUCSON AZ 85750-9618 US		

REMARKS

This receipt was generated by the automated BLM Collections and Billing System and is a paper representation of a portion of the official electronic record contained therein.



AMC 391277
 AMC 392937
 AMC 395613
 AMC 399225
 AMC 402097
 AMC 402778
 AMC 402807
 AMC 404247
 AMC 404582
 AMC 407112
 AMC 409663
 AMC 412105

RECEIVED
 BLM AZ STATE OFFICE
 2012 JUL 30 P 12:13
 PHOENIX, ARIZONA

Wednesday, July 25, 2012

Bureau of Land Management
 Arizona State Office
 One North Central Avenue, Suite 800
 Phoenix, AZ 85004-4427

Re: Maintenance Fee Payment

To whom it may concern:

Enclosed, please find a complete list of the 1,398 Arizona State BLM Mining Claims that Millrock wishes to renew. Also, you will find check #21787 for the amount of \$195,720.00.

If you have any questions, please feel free to contact me.

Thank you,

Sally Gordon

Sally Gordon
 Landman and Cartographer
 Millrock Exploration Corporation
 (907) 677-7479 ext. 116

8/16/2012 TS
 ENTERED INTO COMPUTER

3699910

1,398
Jme

Maintenance Fee Payment

Claimant Name: Millrock Alaska LLC Millrock Exploration Corp
Address: PO BOX 200867
City, State, Zip: ANCHORAGE, AK 99520-0867
Telephone: (907) 677-7479
E-mail address: sgordon@millrockresources.com

CUSTOMER ID: 2286412

Signature: *A. Jally*

RECEIVED
 BLM ASST. DIR. OFFICE
 2012 APR 30 P 12 13
 PHSE/PA/NTOM/

	AMC Number	Claim Name	County	Township	Range	Section	Subdivision	Multiple Sections
1	AMC391277	GAL 23	Graham	7S	19E	31	SW	
2	AMC391278	GAL 24	Graham	7S	19E	31	SW SE	
3	AMC391279	GAL 25	Graham	7S	19E	31	SW	
4	AMC391280	GAL 26	Graham	7S	19E	31	SW SE	
5	AMC391281	GAL 27	Graham	7S	19E	31	SW	**
	AMC391281	GAL 27	Graham	8S	19E	6	NW	**
6	AMC391282	GAL 28	Graham	7S	19E	31	SW SE	**
	AMC391282	GAL 28	Graham	8S	19E	6	NE NW	**
7	AMC391283	GAL 29	Graham	8S	19E	6	NW	
8	AMC391284	GAL 30	Graham	8S	19E	6	NE NW	
9	AMC391285	GAL 31	Graham	8S	19E	6	NW	
10	AMC391286	GAL 32	Graham	8S	19E	6	NE NW	
11	AMC391287	GAL 33	Graham	8S	19E	6	NW	
12	AMC391288	GAL 34	Graham	8S	19E	6	NE NW	
13	AMC391289	GAL 35	Graham	8S	19E	6	NW	
14	AMC391290	GAL 36	Graham	8S	19E	6	NE NW	
15	AMC391291	GAL 37	Graham	8S	19E	6	NW SW	
16	AMC391292	GAL 38	Graham	8S	19E	6	NE NW SW SE	
17	AMC391293	GAL 39	Graham	8S	19E	6	SW	
18	AMC391294	GAL 40	Graham	8S	19E	6	SW SE	
19	AMC391295	GAL 41	Graham	8S	19E	6	SW	
20	AMC391296	GAL 42	Graham	8S	19E	6	SW SE	
21	AMC391297	GAL 43	Graham	8S	19E	6	SW	
22	AMC391298	GAL 44	Graham	8S	19E	6	SW SE	
23	AMC391299	GAL 45	Graham	8S	19E	6	SW	
24	AMC391300	GAL 46	Graham	8S	19E	6	SW SE	
25	AMC391301	GAL 47	Graham	8S	19E	7	NW	
26	AMC391302	GAL 48	Graham	8S	19E	7	NE NW	
27	AMC391303	GAL 49	Graham	8S	19E	7	NW	
28	AMC391304	GAL 50	Graham	8S	19E	7	NE NW	
29	AMC391305	GAL 51	Graham	8S	19E	7	NW	
30	AMC391306	GAL 52	Graham	8S	19E	7	NE NW	
31	AMC391307	GAL 53	Graham	8S	19E	7	NW	
32	AMC391308	GAL 54	Graham	8S	19E	7	NE NW	
33	AMC391309	GAL 55	Graham	8S	19E	7	NW SW	
34	AMC391310	GAL 56	Graham	8S	19E	7	NE NW SW SE	
35	AMC391311	GAL 57	Graham	8S	19E	7	SW	
36	AMC391312	GAL 58	Graham	8S	19E	7	SW SE	
37	AMC391313	GAL 59	Graham	8S	19E	7	SW	
38	AMC391314	GAL 60	Graham	8S	19E	7	SW SE	
39	AMC391315	GAL 61	Graham	7S	19E	31	SE	**
	AMC391315	GAL 61	Graham	7S	19E	32	SW	**
40	AMC391316	GAL 62	Graham	7S	19E	31	SE	**
	AMC391316	GAL 62	Graham	7S	19E	32	SW	**
41	AMC391317	GAL 63	Graham	7S	19E	31	SE	***

	AMC Number	Claim Name	County	Township	Range	Section	Subdivision	Multiple Sections
	AMC391317	GAL 63	Graham	7S	19E	32	SW	***
	AMC391317	GAL 63	Graham	8S	19E	6	NE	***
42	AMC391318	GAL 64	Graham	8S	19E	6	NE	
43	AMC391319	GAL 65	Graham	8S	19E	6	NE	
44	AMC391320	GAL 66	Graham	8S	19E	6	NE	
45	AMC391321	GAL 67	Graham	8S	19E	6	NE	
46	AMC391322	GAL 68	Graham	8S	19E	6	NE SE	
47	AMC391323	GAL 69	Graham	8S	19E	6	SE	
48	AMC391324	GAL 70	Graham	8S	19E	6	SE	
49	AMC391325	GAL 71	Graham	8S	19E	6	SE	
50	AMC391326	GAL 72	Graham	8S	19E	6	SE	
51	AMC391327	GAL 73	Graham	8S	19E	7	NE	
52	AMC391328	GAL 74	Graham	8S	19E	7	NE	
53	AMC391329	GAL 75	Graham	8S	19E	7	NE	
54	AMC391330	GAL 76	Graham	8S	19E	7	NE	
55	AMC391331	GAL 77	Graham	8S	19E	7	NE SE	
56	AMC391332	GAL 78	Graham	8S	19E	7	SE	
57	AMC391333	GAL 79	Graham	8S	19E	7	SE	
58	AMC391334	GAL 80	Graham	7S	19E	32	SW	***
	AMC391334	GAL 80	Graham	8S	19E	5	NW	***
	AMC391334	GAL 80	Graham	8S	19E	6	NE	***
59	AMC391335	GAL 81	Graham	7S	19E	32	SW SE	**
	AMC391335	GAL 81	Graham	8S	19E	5	NW	**
60	AMC391336	GAL 82	Graham	8S	19E	5	NW	**
	AMC391336	GAL 82	Graham	8S	19E	6	NE	**
61	AMC391337	GAL 83	Graham	8S	19E	5	NW	**
62	AMC391338	GAL 84	Graham	8S	19E	5	NW	**
	AMC391338	GAL 84	Graham	8S	19E	6	NE	**
63	AMC391339	GAL 85	Graham	8S	19E	5	NW	**
64	AMC391340	GAL 86	Graham	8S	19E	5	NW	**
	AMC391340	GAL 86	Graham	8S	19E	6	NE	**
65	AMC391341	GAL 87	Graham	8S	19E	5	NW	**
66	AMC391342	GAL 88	Graham	8S	19E	5	NW	**
	AMC391342	GAL 88	Graham	8S	19E	6	NE	**
67	AMC391343	GAL 89	Graham	8S	19E	5	NW	**
68	AMC391344	GAL 90	Graham	8S	19E	5	NW SW	**
	AMC391344	GAL 90	Graham	8S	19E	6	NE SE	**
69	AMC391345	GAL 91	Graham	8S	19E	5	NW SW	**
70	AMC391346	GAL 92	Graham	8S	19E	5	SW	**
	AMC391346	GAL 92	Graham	8S	19E	6	SE	**
71	AMC391347	GAL 93	Graham	8S	19E	5	SW	**
72	AMC391348	GAL 94	Graham	8S	19E	5	SW	**
	AMC391348	GAL 94	Graham	8S	19E	6	SE	**
73	AMC391349	GAL 95	Graham	8S	19E	5	SW	**
74	AMC391350	GAL 96	Graham	8S	19E	5	SW	**
	AMC391350	GAL 96	Graham	8S	19E	6	SE	**
75	AMC391351	GAL 97	Graham	8S	19E	5	SW	**
76	AMC391352	GAL 98	Graham	8S	19E	5	SW	**
	AMC391352	GAL 98	Graham	8S	19E	6	SE	**
77	AMC391353	GAL 99	Graham	8S	19E	5	SW	**
78	AMC391354	GAL 100	Graham	8S	19E	7	NE	**
	AMC391354	GAL 100	Graham	8S	19E	8	NW	**

RECEIVED
 PHOENIX, ARIZONA
 2017 JUL 30 PM 12:14
 MARICOPA STATE OFFICE

	AMC Number	Claim Name	County	Township	Range	Section	Subdivision	Multiple Sections
79	AMC391355	GAL 101	Graham	8S	19E	8	NW	
80	AMC391356	GAL 102	Graham	8S	19E	7	NE	**
	AMC391356	GAL 102	Graham	8S	19E	8	NW	**
81	AMC391357	GAL 103	Graham	8S	19E	8	NW	
82	AMC391358	GAL 104	Graham	8S	19E	7	NE	**
	AMC391358	GAL 104	Graham	8S	19E	8	NW	**
83	AMC391359	GAL 105	Graham	8S	19E	8	NW	
84	AMC391360	GAL 106	Graham	8S	19E	7	NE	**
	AMC391360	GAL 106	Graham	8S	19E	8	NW	**
85	AMC391361	GAL 107	Graham	8S	19E	8	NW	
86	AMC391362	GAL 108	Graham	8S	19E	7	NE SE	**
	AMC391362	GAL 108	Graham	8S	19E	8	NW SW	**
87	AMC391363	GAL 109	Graham	8S	19E	8	NW SW	
88	AMC391364	GAL 110	Graham	8S	19E	7	SE	
	AMC391364	GAL 110	Graham	8S	19E	8	SW	
89	AMC391365	GAL 111	Graham	8S	19E	8	SW	
90	AMC391366	GAL 112	Graham	8S	19E	7	SE	
	AMC391366	GAL 112	Graham	8S	19E	8	SW	
91	AMC391367	GAL 113	Graham	8S	19E	8	SW	
92	AMC391368	GAL 114	Graham	7S	19E	32	SE	
	AMC391368	GAL 114	Graham	8S	19E	5	NE NW	**
93	AMC391369	GAL 115	Graham	7S	19E	32	SE	****
	AMC391369	GAL 115	Graham	7S	19E	33	SW	****
	AMC391369	GAL 115	Graham	8S	19E	4	NW	****
	AMC391369	GAL 115	Graham	8S	19E	5	NE	****
94	AMC391370	GAL 116	Graham	8S	19E	5	NE NW	
95	AMC391371	GAL 117	Graham	8S	19E	4	NW	**
	AMC391371	GAL 117	Graham	8S	19E	5	NE	**
96	AMC391372	GAL 118	Graham	8S	19E	5	NE NW	
97	AMC391373	GAL 119	Graham	8S	19E	4	NW	**
	AMC391373	GAL 119	Graham	8S	19E	5	NE	**
98	AMC391374	GAL 126	Graham	8S	19E	5	SW SE	
99	AMC391375	GAL 120	Graham	8S	19E	5	NE NW	
100	AMC391376	GAL 121	Graham	8S	19E	4	NW	**
	AMC391376	GAL 121	Graham	8S	19E	5	NE	**
101	AMC391377	GAL 122	Graham	8S	19E	5	NE NW	
102	AMC391378	GAL 123	Graham	8S	19E	4	NW	**
	AMC391378	GAL 123	Graham	8S	19E	5	NE	**
103	AMC391379	GAL 124	Graham	8S	19E	5	NE NW SW SE	
104	AMC391380	GAL 125	Graham	8S	19E	4	NW SW	**
	AMC391380	GAL 125	Graham	8S	19E	5	NE SE	**
105	AMC391381	GAL 127	Graham	8S	19E	4	SW	**
	AMC391381	GAL 127	Graham	8S	19E	5	SE	**
106	AMC391382	GAL 128	Graham	8S	19E	5	SW SE	
107	AMC391383	GAL 129	Graham	8S	19E	4	SW	**
	AMC391383	GAL 129	Graham	8S	19E	5	SE	**
108	AMC391384	GAL 130	Graham	8S	19E	5	SW SE	
109	AMC391385	GAL 131	Graham	8S	19E	4	SW	**
	AMC391385	GAL 131	Graham	8S	19E	5	SE	**
110	AMC391386	GAL 132	Graham	8S	19E	5	SW SE	
111	AMC391387	GAL 133	Graham	8S	19E	4	SW	**
	AMC391387	GAL 133	Graham	8S	19E	5	SE	**

RECEIVED
 PHOENIX, ARIZONA
 2017 JUL 30 P 2:14
 STATE OFFICE

✓

	AMC Number	Claim Name	County	Township	Range	Section	Subdivision	Multiple Sections
112	AMC391388	GAL 134	Graham	8S	19E	8	NE NW	
113	AMC391389	GAL 135	Graham	8S	19E	8	NE NW	
114	AMC391390	GAL 136	Graham	8S	19E	8	NE NW	
115	AMC391391	GAL 137	Graham	8S	19E	8	NE NW	
116	AMC391392	SLICK 13	Graham	8S	28E	20	SW	
117	AMC391393	SLICK 14	Graham	8S	28E	20	SW SE	
118	AMC391394	SLICK 15	Graham	8S	28E	20	SW	
119	AMC391395	SLICK 16	Graham	8S	28E	20	SW SE	
120	AMC391396	SLICK 17	Graham	8S	28E	20	SW	**
	AMC391396	SLICK 17	Graham	8S	28E	29	NW	**
121	AMC391397	SLICK 18	Graham	8S	28E	20	SW SE	**
	AMC391397	SLICK 18	Graham	8S	28E	29	NE NW	**
122	AMC391398	SLICK 19	Graham	8S	28E	29	NW	
123	AMC391399	SLICK 20	Graham	8S	28E	29	NE NW	
124	AMC391400	SLICK 21	Graham	8S	28E	29	NW	
125	AMC391401	SLICK 22	Graham	8S	28E	29	NE NW	
126	AMC391402	SLICK 23	Graham	8S	28E	29	NW	
127	AMC391403	SLICK 24	Graham	8S	28E	29	NE NW	
128	AMC391404	SLICK 25	Graham	8S	28E	29	NW SW	
129	AMC391405	SLICK 26	Graham	8S	28E	29	NE NW SW SE	
130	AMC391406	SLICK 27	Graham	8S	28E	29	SW	
131	AMC391407	SLICK 28	Graham	8S	28E	29	SW SE	
132	AMC391408	SLICK 29	Graham	8S	28E	29	SW	
133	AMC391409	SLICK 30	Graham	8S	28E	29	SW SE	
134	AMC391410	SLICK 31	Graham	8S	28E	29	SW	
135	AMC391411	SLICK 32	Graham	8S	28E	29	SW SE	
136	AMC391412	SLICK 33	Graham	8S	28E	29	SW	
137	AMC391413	SLICK 34	Graham	8S	28E	29	SW SE	
138	AMC391414	SLICK 47	Graham	8S	28E	20	SE	
139	AMC391415	SLICK 48	Graham	8S	28E	21	SW	
140	AMC391416	SLICK 49	Graham	8S	28E	20	SE	
141	AMC391417	SLICK 50	Graham	8S	28E	21	SW	
142	AMC391418	SLICK 51	Graham	8S	28E	20	SE	
	AMC391418	SLICK 51	Graham	8S	28E	29	NE	
143	AMC391419	SLICK 52	Graham	8S	28E	21	SW	
	AMC391419	SLICK 52	Graham	8S	28E	28	NW	
144	AMC391420	SLICK 53	Graham	8S	28E	29	SE	
145	AMC391421	SLICK 54	Graham	8S	28E	28	SW	
146	AMC391422	SLICK 55	Graham	8S	28E	29	SE	
147	AMC391423	SLICK 56	Graham	8S	28E	28	SW	
148	AMC391424	SLICK 57	Graham	8S	28E	33	NW	
149	AMC391425	SLICK 58	Graham	8S	28E	33	NW	
150	AMC391426	SLICK 59	Graham	8S	28E	33	NW	
151	AMC391427	SLICK 60	Graham	8S	28E	33	NW	
152	AMC391428	SLICK 61	Graham	8S	28E	33	NW SW	
153	AMC391429	SLICK 62	Graham	8S	28E	33	SW	
154	AMC391430	SLICK 63	Graham	8S	28E	33	SW	
155	AMC391431	SLICK 64	Graham	8S	28E	33	SW	
156	AMC391432	SLICK 65	Graham	8S	28E	33	SW	***
	AMC391432	SLICK 65	Graham	9S	28E	4	NW	***

RECEIVED
 LINCOLN STATE OFFICE
 2012 JUL 30 P 12: 4
 PHOENIX ARIZONA



	AMC Number	Claim Name	County	Township	Range	Section	Subdivision	Multiple Sections
	AMC391432	SLICK 65	Graham	9S	28E	5	NE	***
157	AMC391433	SLICK 66	Graham	9S	28E	4	NW	**
	AMC391433	SLICK 66	Graham	9S	28E	5	NE	**
158	AMC391434	SLICK 67	Graham	9S	28E	4	NW	**
	AMC391434	SLICK 67	Graham	9S	28E	5	NE	**
159	AMC391435	SLICK 68	Graham	9S	28E	4	NW	**
	AMC391435	SLICK 68	Graham	9S	28E	5	NE	**
160	AMC391436	SLICK 69	Graham	9S	28E	4	NW SW	**
	AMC391436	SLICK 69	Graham	9S	28E	5	NE SE	**
161	AMC391437	SLICK 70	Graham	9S	28E	4	SW	**
	AMC391437	SLICK 70	Graham	9S	28E	5	SE	**
162	AMC391438	SLICK 71	Graham	9S	28E	4	SW	**
	AMC391438	SLICK 71	Graham	9S	28E	5	SE	**
163	AMC391439	SLICK 86	Graham	8S	28E	21	SW SE	
164	AMC391440	SLICK 87	Graham	8S	28E	21	SE	
165	AMC391441	SLICK 88	Graham	8S	28E	21	SW SE	
166	AMC391442	SLICK 89	Graham	8S	28E	21	SE	
167	AMC391443	SLICK 90	Graham	8S	28E	21	SE SW	**
	AMC391443	SLICK 90	Graham	8S	28E	28	NE NW	**
168	AMC391444	SLICK 91	Graham	8S	28E	21	SE	**
	AMC391444	SLICK 91	Graham	8S	28E	28	NE	**
169	AMC391445	SLICK 92	Graham	8S	28E	28	NE	
170	AMC391446	SLICK 93	Graham	8S	28E	28	NE	
171	AMC391447	SLICK 94	Graham	8S	28E	28	NE	
172	AMC391448	SLICK 95	Graham	8S	28E	28	NE SE	
173	AMC391449	SLICK 96	Graham	8S	28E	28	SE	
174	AMC391450	SLICK 97	Graham	8S	28E	28	SE	
175	AMC391451	SLICK 98	Graham	8S	28E	28	SW SE	
176	AMC391452	SLICK 99	Graham	8S	28E	28	SE	
177	AMC391453	SLICK 100	Graham	8S	28E	28	SW SE	
178	AMC391454	SLICK 101	Graham	8S	28E	28	SE	
179	AMC391455	SLICK 102	Graham	8S	28E	33	NE NW	
180	AMC391456	SLICK 103	Graham	8S	28E	33	NE	
181	AMC391457	SLICK 104	Graham	8S	28E	33	NE NW	
182	AMC391458	SLICK 105	Graham	8S	28E	33	NE	
183	AMC391459	SLICK 106	Graham	8S	28E	33	NE NW	
184	AMC391460	SLICK 107	Graham	8S	28E	33	NE	
185	AMC391461	SLICK 108	Graham	8S	28E	33	NE NW	
186	AMC391462	SLICK 109	Graham	8S	28E	33	NE	
187	AMC391463	SLICK 110	Graham	8S	28E	33	NE NW SW SE	
188	AMC391464	SLICK 111	Graham	8S	28E	33	NE SE	
189	AMC391465	SLICK 112	Graham	8S	28E	33	SW SE	
190	AMC391466	SLICK 113	Graham	8S	28E	33	SE	
191	AMC391467	SLICK 114	Graham	8S	28E	33	SW SE	
192	AMC391468	SLICK 115	Graham	8S	28E	33	SE	
193	AMC391469	SLICK 116	Graham	8S	28E	33	SW SE	
194	AMC391470	SLICK 117	Graham	8S	28E	33	SE	
195	AMC391471	SLICK 118	Graham	8S	28E	33	SW SE	**
	AMC391471	SLICK 118	Graham	9S	28E	4	NE NW	**
196	AMC391472	SLICK 119	Graham	8S	28E	33	SE	**
	AMC391472	SLICK 119	Graham	9S	28E	4	NE	**
197	AMC391473	SLICK 120	Graham	9S	28E	4	NE NW	

RECEIVED
 GLENDAZ STATE OFFICE
 JUL 30 P 4
 PHOENIX ARIZONA

	AMC Number	Claim Name	County	Township	Range	Section	Subdivision	Multiple Sections
198	AMC391474	SLICK 121	Graham	9S	28E	4	NE	
199	AMC391475	SLICK 122	Graham	9S	28E	4	NE NW	
200	AMC391476	SLICK 123	Graham	9S	28E	4	NE	
201	AMC391477	SLICK 124	Graham	9S	28E	4	NE NW	
202	AMC391478	SLICK 125	Graham	9S	28E	4	NE	
203	AMC391479	SLICK 126	Graham	9S	28E	4	NE NW SW SE	
204	AMC391480	SLICK 127	Graham	9S	28E	4	NE SE	
205	AMC391481	SLICK 128	Graham	9S	28E	4	SW SE	
206	AMC391482	SLICK 129	Graham	9S	28E	4	SE	
207	AMC391483	SLICK 130	Graham	9S	28E	4	SW SE	
208	AMC391484	SLICK 131	Graham	9S	28E	4	SE	
209	AMC391485	SLICK 148	Graham	8S	28E	21	SE	
	AMC391485	SLICK 148	Graham	8S	28E	22	SW	
210	AMC391486	SLICK 150	Graham	8S	28E	21	SE	
	AMC391486	SLICK 150	Graham	8S	28E	22	SW	
211	AMC391487	SLICK 152	Graham	8S	28E	21	SE	****
	AMC391487	SLICK 152	Graham	8S	28E	22	SW	****
	AMC391487	SLICK 152	Graham	8S	28E	27	NW	****
	AMC391487	SLICK 152	Graham	8S	28E	28	NE	****
212	AMC391488	SLICK 153	Graham	8S	28E	22	SW	**
	AMC391488	SLICK 153	Graham	8S	28E	27	NW	**
213	AMC391489	SLICK 154	Graham	8S	28E	27	NW	**
	AMC391489	SLICK 154	Graham	8S	28E	28	NE	**
214	AMC391490	SLICK 155	Graham	8S	28E	27	NW	
215	AMC391491	SLICK 156	Graham	8S	28E	27	NW	**
	AMC391491	SLICK 156	Graham	8S	28E	28	NE	**
216	AMC391492	SLICK 157	Graham	8S	28E	27	NW	
217	AMC391493	SLICK 158	Graham	8S	28E	27	NW	**
	AMC391493	SLICK 158	Graham	8S	28E	28	NE	**
218	AMC391494	SLICK 159	Graham	8S	28E	27	NW	
219	AMC391495	SLICK 160	Graham	8S	28E	27	NW SW	**
	AMC391495	SLICK 160	Graham	8S	28E	28	NE SE	**
220	AMC391496	SLICK 161	Graham	8S	28E	27	NW SW	
221	AMC391497	SLICK 162	Graham	8S	28E	27	SW	**
	AMC391497	SLICK 162	Graham	8S	28E	28	SE	**
222	AMC391498	SLICK 163	Graham	8S	28E	27	SW	
223	AMC391499	SLICK 164	Graham	8S	28E	27	SW	**
	AMC391499	SLICK 164	Graham	8S	28E	28	SE	**
224	AMC391500	SLICK 165	Graham	8S	28E	27	SW	
225	AMC391501	SLICK 166	Graham	8S	28E	27	SW	**
	AMC391501	SLICK 166	Graham	8S	28E	28	SE	**
226	AMC391502	SLICK 167	Graham	8S	28E	27	SW	
227	AMC391503	SLICK 168	Graham	8S	28E	27	SW	**
	AMC391503	SLICK 168	Graham	8S	28E	28	SE	**
228	AMC391504	SLICK 169	Graham	8S	28E	27	SW	
229	AMC391505	SLICK 170	Graham	8S	28E	33	NE	**
	AMC391505	SLICK 170	Graham	8S	28E	34	NW	**
230	AMC391506	SLICK 171	Graham	8S	28E	34	NW	
231	AMC391507	SLICK 172	Graham	8S	28E	33	NE	**
	AMC391507	SLICK 172	Graham	8S	28E	34	NW	**
232	AMC391508	SLICK 173	Graham	8S	28E	34	NW	
233	AMC391509	SLICK 174	Graham	8S	28E	33	NE	**

RECEIVED
 CLERK'S OFFICE
 JUL 30 P 2:14
 P. CHIN, ANCHORAGE

	AMC Number	Claim Name	County	Township	Range	Section	Subdivision	Multiple Sections
	AMC391509	SLICK 174	Graham	8S	28E	34	NW	**
234	AMC391510	SLICK 175	Graham	8S	28E	34	NW	
235	AMC391511	SLICK 176	Graham	8S	28E	33	NE	**
	AMC391511	SLICK 176	Graham	8S	28E	34	NW	**
236	AMC391512	SLICK 177	Graham	8S	28E	34	NW	
237	AMC391513	SLICK 178	Graham	8S	28E	33	NE SE	**
	AMC391513	SLICK 178	Graham	8S	28E	34	NW SW	**
238	AMC391514	SLICK 179	Graham	8S	28E	34	NW SW	
239	AMC391515	SLICK 180	Graham	8S	28E	33	SE	**
	AMC391515	SLICK 180	Graham	8S	28E	34	SW	**
240	AMC391516	SLICK 181	Graham	8S	28E	34	SW	
241	AMC391517	SLICK 182	Graham	8S	28E	33	SE	**
	AMC391517	SLICK 182	Graham	8S	28E	34	SW	**
242	AMC391518	SLICK 183	Graham	8S	28E	34	SW	
243	AMC391519	SLICK 184	Graham	8S	28E	33	SE	**
	AMC391519	SLICK 184	Graham	8S	28E	34	SW	**
244	AMC391520	SLICK 185	Graham	8S	28E	34	SW	
245	AMC391521	SLICK 186	Graham	8S	28E	33	SE	****
	AMC391521	SLICK 186	Graham	8S	28E	34	SW	****
	AMC391521	SLICK 186	Graham	9S	28E	3	NW	****
	AMC391521	SLICK 186	Graham	9S	28E	4	NE	****
246	AMC391522	SLICK 187	Graham	8S	28E	34	SW	**
	AMC391522	SLICK 187	Graham	9S	28E	3	NW	**
247	AMC391523	SLICK 188	Graham	9S	28E	3	NW	**
	AMC391523	SLICK 188	Graham	9S	28E	4	NE	**
248	AMC391524	SLICK 190	Graham	9S	28E	3	NW	**
	AMC391524	SLICK 190	Graham	9S	28E	4	NE	**
249	AMC391525	SLICK 192	Graham	9S	28E	3	NW	**
	AMC391525	SLICK 192	Graham	9S	28E	4	NE	**
250	AMC391526	SLICK 194	Graham	9S	28E	3	NW SW	**
	AMC391526	SLICK 194	Graham	9S	28E	4	NE SE	**
251	AMC391527	SLICK 196	Graham	9S	28E	3	SW	**
	AMC391527	SLICK 196	Graham	9S	28E	4	SE	**
252	AMC391528	SLICK 198	Graham	9S	28E	3	SW	**
	AMC391528	SLICK 198	Graham	9S	28E	4	SE	**
253	AMC391529	SLICK 204	Graham	8S	28E	34	NE NW	
254	AMC391530	SLICK 205	Graham	8S	28E	34	NE NW	
255	AMC391531	SLICK 206	Graham	8S	28E	34	NE NW	
256	AMC391532	SLICK 207	Graham	8S	28E	34	NE NW	
257	AMC391533	SLICK 208	Graham	8S	28E	34	NE NW SW SE	
258	AMC391534	SLICK 209	Graham	8S	28E	34	SW SE	
259	AMC391535	SLICK 210	Graham	8S	28E	34	SW SE	
260	AMC391536	SLICK 211	Graham	8S	28E	34	SW SE	
261	AMC391537	SLICK 212	Graham	8S	28E	34	SW SE	
	AMC391537	SLICK 212	Graham	9S	28E	3	NE NE	
262	AMC391538	SLICK 230	Graham	8S	28E	19	SW SE	
263	AMC391539	SLICK 231	Graham	8S	28E	19	SW SE	
264	AMC391540	SLICK 232	Graham	8S	28E	19	SW SE	**
	AMC391540	SLICK 232	Graham	8S	28E	30	NE NW	**
265	AMC391541	SLICK 233	Graham	8S	28E	30	NE NW	
266	AMC391542	SLICK 234	Graham	8S	28E	30	NE NW	
267	AMC391543	SLICK 235	Graham	8S	28E	30	NE NW	

RECEIVED
 P M AZ STATE OFFICE
 2012 JUL 30 2 21 PM
 PHOENIX, ARIZONA



	AMC Number	Claim Name	County	Township	Range	Section	Subdivision	Multiple Sections
268	AMC391544	SLICK 236	Graham	8S	28E	30	NE NW SW SE	
269	AMC391545	SLICK 237	Graham	8S	28E	30	SW SE	
270	AMC391546	SLICK 238	Graham	8S	28E	30	SW SE	
271	AMC391547	SLICK 239	Graham	8S	28E	30	SW SE	
272	AMC391548	SLICK 240	Graham	8S	28E	30	SW SE	
273	AMC391549	SLICK 241	Graham	8S	28E	19	SE	
274	AMC391550	SLICK 242	Graham	8S	28E	19	SE	**
	AMC391550	SLICK 242	Graham	8S	28E	20	SW	**
275	AMC391551	SLICK 243	Graham	8S	28E	19	SE	
276	AMC391552	SLICK 244	Graham	8S	28E	19	SE	**
	AMC391552	SLICK 244	Graham	8S	28E	20	SW	**
277	AMC391553	SLICK 245	Graham	8S	28E	19	SE	**
	AMC391553	SLICK 245	Graham	8S	28E	30	NE	**
278	AMC391554	SLICK 246	Graham	8S	28E	19	SE	****
	AMC391554	SLICK 246	Graham	8S	28E	20	SW	****
	AMC391554	SLICK 246	Graham	8S	28E	29	NW	****
	AMC391554	SLICK 246	Graham	8S	28E	30	NE	****
279	AMC391555	SLICK 247	Graham	8S	28E	30	NE	
280	AMC391556	SLICK 248	Graham	8S	28E	29	NW	**
	AMC391556	SLICK 248	Graham	8S	28E	30	NE	**
281	AMC391557	SLICK 249	Graham	8S	28E	30	NE	
282	AMC391558	SLICK 250	Graham	8S	28E	29	NW	**
	AMC391558	SLICK 250	Graham	8S	28E	30	NE	**
283	AMC391559	SLICK 251	Graham	8S	28E	30	NE	
284	AMC391560	SLICK 252	Graham	8S	28E	29	NW	**
	AMC391560	SLICK 252	Graham	8S	28E	30	NE	**
285	AMC391561	SLICK 253	Graham	8S	28E	30	NE SE	
286	AMC391562	SLICK 254	Graham	8S	28E	29	NW SW	**
	AMC391562	SLICK 254	Graham	8S	28E	30	NE SE	**
287	AMC391563	SLICK 255	Graham	8S	28E	30	SE	
288	AMC391564	SLICK 256	Graham	8S	28E	29	SW	**
	AMC391564	SLICK 256	Graham	8S	28E	30	SE	**
289	AMC391565	SLICK 257	Graham	8S	28E	30	SE	
290	AMC391566	SLICK 258	Graham	8S	28E	29	SW	**
	AMC391566	SLICK 258	Graham	8S	28E	30	SE	**
291	AMC391567	SLICK 259	Graham	8S	28E	30	SE	
292	AMC391568	SLICK 260	Graham	8S	28E	29	SW	**
	AMC391568	SLICK 260	Graham	8S	28E	30	SE	**
293	AMC391569	SLICK 261	Graham	8S	28E	30	SE	
294	AMC391570	SLICK 262	Graham	8S	28E	29	SW	**
	AMC391570	SLICK 262	Graham	8S	28E	30	SE	**
295	AMC391571	SLICK 266	Graham	8S	28E	27	NE NW	
296	AMC391572	SLICK 267	Graham	8S	28E	27	NE NW SW SE	
297	AMC391573	SLICK 268	Graham	8S	28E	27	SW SE	
298	AMC391574	SLICK 269	Graham	8S	28E	27	SW SE	
299	AMC391575	SLICK 270	Graham	8S	28E	27	SW SE	
300	AMC391576	SLICK 271	Graham	8S	28E	27	SW SE	
301	AMC391577	JOSE 1	Graham	7S	27E	12	NW	
302	AMC391578	JOSE 2	Graham	7S	27E	12	NW	
303	AMC391579	JOSE 3	Graham	7S	27E	1	SE	

RECEIVED
 CLAIM AT STATE OFFICE
 2012 JUL 30 P 12 14
 PHOENIX, ARIZONA



	AMC Number	Claim Name	County	Township	Range	Section	Subdivision	Multiple Sections
304	AMC391580	JOSE 4	Graham	7S	27E	1	SE	
305	AMC391581	JOSE 5	Graham	7S	27E	1	SW SE	
306	AMC391582	JOSE 6	Graham	7S	27E	1	SE	
307	AMC391583	JOSE 7	Graham	7S	27E	1	SW SE	
308	AMC391584	JOSE 8	Graham	7S	27E	1	SE	
309	AMC391585	JOSE 9	Graham	7S	27E	12	NE NW	
310	AMC391586	JOSE 10	Graham	7S	27E	12	NE	
311	AMC391587	JOSE 11	Graham	7S	27E	12	NE NW	
312	AMC391588	JOSE 12	Graham	7S	27E	12	NE	
313	AMC391589	JOSE 13	Graham	6S	28E	31	SW SE	**
	AMC391589	JOSE 13	Graham	7S	28E	6	NE NW	**
314	AMC391590	JOSE 14	Graham	7S	28E	6	NE NW	
315	AMC391591	JOSE 15	Graham	7S	28E	6	NW	
316	AMC391592	JOSE 16	Graham	7S	28E	6	NE NW	
317	AMC391593	JOSE 17	Graham	7S	28E	6	NW	
318	AMC391594	JOSE 18	Graham	7S	28E	6	NE NW	
319	AMC391595	JOSE 19	Graham	7S	28E	6	NW SW	
320	AMC391596	JOSE 20	Graham	7S	28E	6	NE NW SW SE	
321	AMC391597	JOSE 21	Graham	7S	28E	6	SW	
322	AMC391598	JOSE 22	Graham	7S	28E	6	SW SE	
323	AMC391599	JOSE 23	Graham	7S	28E	6	SW	
324	AMC391600	JOSE 24	Graham	7S	28E	6	SW SE	
325	AMC391601	JOSE 25	Graham	7S	28E	6	SW	
326	AMC391602	JOSE 26	Graham	7S	28E	6	SW SE	
327	AMC391603	JOSE 27	Graham	7S	28E	6	SW	**
	AMC391603	JOSE 27	Graham	7S	28E	7	NW	**
328	AMC391604	JOSE 28	Graham	7S	28E	6	SW SE	**
	AMC391604	JOSE 28	Graham	7S	28E	7	NE NW	**
329	AMC391605	JOSE 29	Graham	7S	28E	7	NW	
330	AMC391606	JOSE 30	Graham	7S	28E	7	NE NW	
331	AMC391607	JOSE 31	Graham	7S	28E	7	NW	
332	AMC391608	JOSE 32	Graham	7S	28E	7	NE NW	
333	AMC391609	JOSE 33	Graham	7S	28E	7	NE NW	
334	AMC391610	JOSE 34	Graham	7S	28E	7	NE NW	
335	AMC391611	JOSE 35	Graham	7S	28E	7	NE NW SW SE	
336	AMC391612	JOSE 36	Graham	7S	28E	7	SW SE	
337	AMC391613	JOSE 37	Graham	6S	28E	31	NE	**
	AMC391613	JOSE 37	Graham	6S	28E	32	NW	**
338	AMC391614	JOSE 38	Graham	6S	28E	31	SE	**
	AMC391614	JOSE 38	Graham	6S	28E	32	SW	**
339	AMC391615	JOSE 39	Graham	6S	28E	31	SE	**
	AMC391615	JOSE 39	Graham	6S	28E	32	SW	**
340	AMC391616	JOSE 41	Graham	6S	28E	31	SE	**
	AMC391616	JOSE 41	Graham	6S	28E	32	SW	**
341	AMC391617	JOSE 43	Graham	6S	28E	31	SE	**
	AMC391617	JOSE 43	Graham	6S	28E	32	SW	**
342	AMC391618	JOSE 44	Graham	6S	28E	31	SE	**
	AMC391618	JOSE 44	Graham	7S	28E	6	NE	**
343	AMC391619	JOSE 45	Graham	6S	28E	31	SE	****
	AMC391619	JOSE 45	Graham	6S	28E	32	SW	****
	AMC391619	JOSE 45	Graham	7S	28E	5	NW	****
	AMC391619	JOSE 45	Graham	7S	28E	6	NE	****

RECEIVED
 TULSA STATE OFFICE
 2012 JUL 30 P 12:14
 PHOENIX, ARIZONA

	AMC Number	Claim Name	County	Township	Range	Section	Subdivision	Multiple Sections
344	AMC391620	JOSE 46	Graham	7S	28E	6	NE	
345	AMC391621	JOSE 47	Graham	7S	28E	5	NW	**
	AMC391621	JOSE 47	Graham	7S	28E	6	NE	**
346	AMC391622	JOSE 48	Graham	7S	28E	6	NE	
347	AMC391623	JOSE 49	Graham	7S	28E	5	NW	**
	AMC391623	JOSE 49	Graham	7S	28E	6	NE	**
348	AMC391624	JOSE 50	Graham	7S	28E	6	SE	
349	AMC391625	JOSE 51	Graham	7S	28E	5	SW	**
	AMC391625	JOSE 51	Graham	7S	28E	6	SE	**
350	AMC391626	JOSE 52	Graham	7S	28E	6	SE	**
	AMC391626	JOSE 52	Graham	7S	28E	7	NE	**
351	AMC391627	JOSE 53	Graham	7S	28E	5	SW	****
	AMC391627	JOSE 53	Graham	7S	28E	6	SE	****
	AMC391627	JOSE 53	Graham	7S	28E	7	NE	****
	AMC391627	JOSE 53	Graham	7S	28E	8	NW	****
352	AMC391628	JOSE 54	Graham	7S	28E	7	NE	
353	AMC391629	JOSE 55	Graham	7S	28E	7	NE	**
	AMC391629	JOSE 55	Graham	7S	28E	8	NW	**
354	AMC391630	JOSE 56	Graham	7S	28E	7	NE	
355	AMC391631	JOSE 57	Graham	7S	28E	7	NE	**
	AMC391631	JOSE 57	Graham	7S	28E	8	NW	**
356	AMC391632	JOSE 58	Graham	7S	28E	7	NE	
357	AMC391633	JOSE 59	Graham	7S	28E	7	NE	**
	AMC391633	JOSE 59	Graham	7S	28E	8	NW	**
358	AMC391634	JOSE 60	Graham	7S	28E	7	NE	
359	AMC391635	JOSE 61	Graham	7S	28E	7	NE	**
	AMC391635	JOSE 61	Graham	7S	28E	8	NW	**
360	AMC391636	JOSE 62	Graham	7S	28E	7	NE SE	
361	AMC391637	JOSE 63	Graham	7S	28E	7	SE	
362	AMC391638	JOSE 64	Graham	6S	28E	32	NE NW	
363	AMC391639	JOSE 65	Graham	6S	28E	32	NW	
364	AMC391640	JOSE 66	Graham	6S	28E	32	NE NW	
365	AMC391641	JOSE 67	Graham	6S	28E	32	NW	
366	AMC391642	JOSE 68	Graham	6S	28E	32	NE NW	
367	AMC391643	JOSE 69	Graham	6S	28E	32	SW	
368	AMC391644	JOSE 70	Graham	6S	28E	32	SW SE	
369	AMC391645	JOSE 71	Graham	6S	28E	32	SW	
370	AMC391646	JOSE 72	Graham	6S	28E	32	SW SE	
371	AMC391647	JOSE 73	Graham	6S	28E	32	SW	
372	AMC391648	JOSE 74	Graham	6S	28E	32	SW SE	
373	AMC391649	JOSE 75	Graham	6S	28E	32	SW	
374	AMC391650	JOSE 76	Graham	6S	28E	32	SW SE	
375	AMC391651	JOSE 77	Graham	6S	28E	32	SW	**
	AMC391651	JOSE 77	Graham	7S	28E	5	NW	**
376	AMC391652	JOSE 87	Graham	7S	28E	8	NW	
377	AMC391653	JOSE 78	Graham	6S	28E	32	SW SE	**
	AMC391653	JOSE 78	Graham	7S	28E	5	NE	**
378	AMC391654	JOSE 79	Graham	7S	28E	5	NW	
379	AMC391655	JOSE 80	Graham	7S	28E	5	NE	
380	AMC391656	JOSE 81	Graham	7S	28E	5	NW	
381	AMC391657	JOSE 82	Graham	7S	28E	5	NE	
382	AMC391658	JOSE 83	Graham	7S	28E	5	SW	

RECEIVED
 PHOENIX ARIZONA
 JUL 30 P 12: 4
 FLM AZ STATE OFFICE

	AMC Number	Claim Name	County	Township	Range	Section	Subdivision	Multiple Sections
383	AMC391659	JOSE 84	Graham	7S	28E	5	SE	
384	AMC391660	JOSE 85	Graham	7S	28E	5	SW	**
	AMC391660	JOSE 85	Graham	7S	28E	8	NW	**
385	AMC391661	JOSE 86	Graham	7S	28E	5	SE	**
	AMC391661	JOSE 86	Graham	7S	28E	8	NE	**
386	AMC391662	JOSE 88	Graham	7S	28E	8	NE	
387	AMC391663	JOSE 89	Graham	7S	28E	8	NW	
388	AMC391664	JOSE 90	Graham	7S	28E	8	NW	
389	AMC391665	JOSE 91	Graham	7S	28E	8	NW	
390	AMC391666	JOSE 92	Graham	6S	28E	28	SW	**
	AMC391666	JOSE 92	Graham	6S	28E	33	NW	**
391	AMC391667	JOSE 93	Graham	6S	28E	32	NE	
392	AMC391668	JOSE 94	Graham	6S	28E	33	NW	
393	AMC391669	JOSE 95	Graham	6S	28E	32	NE	
394	AMC391670	JOSE 96	Graham	6S	28E	33	NW	
395	AMC391671	JOSE 97	Graham	6S	28E	32	NE	
396	AMC391672	JOSE 98	Graham	6S	28E	33	NW	
397	AMC391673	JOSE 99	Graham	6S	28E	32	NE	
398	AMC391674	JOSE 100	Graham	6S	28E	33	NW	
399	AMC391675	JOSE 101	Graham	6S	28E	32	SE	
400	AMC391676	JOSE 102	Graham	6S	28E	33	SW	
401	AMC391677	JOSE 103	Graham	6S	28E	32	SE	
402	AMC391678	JOSE 104	Graham	6S	28E	33	SW	
403	AMC391679	JOSE 105	Graham	6S	28E	32	SE	
404	AMC391680	JOSE 106	Graham	6S	28E	33	SW	
405	AMC391681	JOSE 107	Graham	6S	28E	32	SE	
406	AMC391682	JOSE 108	Graham	6S	28E	33	SW	
407	AMC391683	JOSE 109	Graham	6S	28E	32	SE	***
	AMC391683	JOSE 109	Graham	7S	28E	4	NW	***
	AMC391683	JOSE 109	Graham	7S	28E	5	NE	***
408	AMC391684	JOSE 110	Graham	6S	28E	33	SW	**
	AMC391684	JOSE 110	Graham	7S	28E	4	NW	**
409	AMC391685	JOSE 111	Graham	7S	28E	4	NW	**
	AMC391685	JOSE 111	Graham	7S	28E	5	NE	**
410	AMC391686	JOSE 112	Graham	7S	28E	4	NW	
411	AMC391687	JOSE 113	Graham	7S	28E	4	NW	**
	AMC391687	JOSE 113	Graham	7S	28E	5	NE	**
412	AMC391688	JOSE 114	Graham	7S	28E	4	NW	
413	AMC391689	JOSE 115	Graham	7S	28E	4	NW	**
	AMC391689	JOSE 115	Graham	7S	28E	5	NE	**
414	AMC391690	JOSE 116	Graham	7S	28E	4	NW	
415	AMC391691	JOSE 117	Graham	7S	28E	4	NW SW	**
	AMC391691	JOSE 117	Graham	7S	28E	5	NE SE	**
416	AMC391692	JOSE 118	Graham	7S	28E	4	NW SW	
417	AMC391693	JOSE 119	Graham	7S	28E	4	SW	**
	AMC391693	JOSE 119	Graham	7S	28E	5	SE	**
418	AMC391694	JOSE 120	Graham	7S	28E	4	SW	
419	AMC391695	JOSE 121	Graham	7S	28E	4	SW	**
	AMC391695	JOSE 121	Graham	7S	28E	5	SE	**
420	AMC391696	JOSE 122	Graham	7S	28E	4	SW	
421	AMC391697	JOSE 123	Graham	7S	28E	4	SW	**
	AMC391697	JOSE 123	Graham	7S	28E	5	SE	**

RECEIVED
 GILMAN STATE OFFICE
 2012 JUL 30 P 12:14
 PHOENIX ARIZONA



	AMC Number	Claim Name	County	Township	Range	Section	Subdivision	Multiple Sections
422	AMC391698	JOSE 124	Graham	7S	28E	4	SW	
423	AMC391699	JOSE 125	Graham	7S	28E	4	SW	****
	AMC391699	JOSE 125	Graham	7S	28E	5	SE	****
	AMC391699	JOSE 125	Graham	7S	28E	8	NE	****
	AMC391699	JOSE 125	Graham	7S	28E	9	NW	****
424	AMC391700	JOSE 126	Graham	7S	28E	4	SW	**
	AMC391700	JOSE 126	Graham	7S	28E	9	NW	**
425	AMC391701	JOSE 127	Graham	7S	28E	8	NE	**
	AMC391701	JOSE 127	Graham	7S	28E	9	NW	**
426	AMC391702	JOSE 128	Graham	7S	28E	9	NW	**
427	AMC391703	JOSE 129	Graham	6S	28E	28	NE NW SW SE	
428	AMC391704	JOSE 130	Graham	6S	28E	28	SW SE	
429	AMC391705	JOSE 131	Graham	6S	28E	28	SW SE	
430	AMC391706	JOSE 132	Graham	6S	28E	28	SE	
431	AMC391707	JOSE 133	Graham	6S	28E	28	SW SE	
432	AMC391708	JOSE 134	Graham	6S	28E	28	SE	
433	AMC391709	JOSE 135	Graham	6S	28E	28	SW SE	**
	AMC391709	JOSE 135	Graham	6S	28E	33	NE NW	**
434	AMC391710	JOSE 136	Graham	6S	28E	28	SE	**
	AMC391710	JOSE 136	Graham	6S	28E	33	NE	**
435	AMC391711	JOSE 137	Graham	6S	28E	33	NE NW	
436	AMC391712	JOSE 138	Graham	6S	28E	33	NE	
437	AMC391713	JOSE 139	Graham	6S	28E	33	NE NW	
438	AMC391714	JOSE 140	Graham	6S	28E	33	NE	
439	AMC391715	JOSE 141	Graham	6S	28E	33	NE NW	
440	AMC391716	JOSE 142	Graham	6S	28E	33	NE	
441	AMC391717	JOSE 143	Graham	6S	28E	33	NE NW	
442	AMC391718	JOSE 144	Graham	6S	28E	33	NE	
443	AMC391719	JOSE 145	Graham	6S	28E	33	SW SE	
444	AMC391720	JOSE 146	Graham	6S	28E	33	SE	
445	AMC391721	JOSE 147	Graham	6S	28E	33	SW SE	
446	AMC391722	JOSE 148	Graham	6S	28E	33	SE	
447	AMC391723	JOSE 149	Graham	6S	28E	33	SW SE	
448	AMC391724	JOSE 150	Graham	6S	28E	33	SE	
449	AMC391725	JOSE 151	Graham	6S	28E	33	SW SE	
450	AMC391726	JOSE 152	Graham	6S	28E	33	SE	
451	AMC391727	JOSE 153	Graham	6S	28E	33	SW SE	**
	AMC391727	JOSE 153	Graham	7S	28E	4	NE NW	**
452	AMC391728	JOSE 154	Graham	6S	28E	33	SE	**
	AMC391728	JOSE 154	Graham	7S	28E	4	NE	**
453	AMC391729	JOSE 155	Graham	7S	28E	4	NE NW	
454	AMC391730	JOSE 156	Graham	7S	28E	4	NE	
455	AMC391731	JOSE 157	Graham	7S	28E	4	NE NW	
456	AMC391732	JOSE 158	Graham	7S	28E	4	NE	
457	AMC391733	JOSE 159	Graham	7S	28E	4	NE NW	
458	AMC391734	JOSE 160	Graham	7S	28E	4	NE	
459	AMC391735	JOSE 161	Graham	7S	28E	4	NE NW SW SE	
460	AMC391736	JOSE 162	Graham	7S	28E	4	NE SE	
461	AMC391737	JOSE 163	Graham	7S	28E	4	SW SE	
462	AMC391738	JOSE 164	Graham	7S	28E	4	SE	
463	AMC391739	JOSE 165	Graham	7S	28E	4	SW SE	
464	AMC391740	JOSE 166	Graham	7S	28E	4	SE	

RECEIVED
 PHOENIX, ARIZONA
 JUL 30 P 2:14
 PIMA AZ STATE OFFICE



	AMC Number	Claim Name	County	Township	Range	Section	Subdivision	Multiple Sections
465	AMC391741	JOSE 167	Graham	7S	28E	4	SW SE	
466	AMC391742	JOSE 168	Graham	7S	28E	4	SE	
467	AMC391743	JOSE 169	Graham	7S	28E	4	SW SE	**
	AMC391743	JOSE 169	Graham	7S	28E	9	NE NW	**
468	AMC391744	JOSE 170	Graham	7S	28E	4	SE	**
	AMC391744	JOSE 170	Graham	7S	28E	9	NE	**
469	AMC391745	JOSE 171	Graham	7S	28E	9	NE NW	
470	AMC391746	JOSE 172	Graham	7S	28E	9	NE	
471	AMC391747	JOSE 173	Graham	6S	28E	27	NW SW	**
	AMC391747	JOSE 173	Graham	6S	28E	28	NE SE	**
472	AMC391748	JOSE 174	Graham	6S	28E	27	NW SW	
473	AMC391749	JOSE 175	Graham	6S	28E	27	SW	**
	AMC391749	JOSE 175	Graham	6S	28E	28	SE	**
474	AMC391750	JOSE 176	Graham	6S	28E	27	SW	
475	AMC391751	JOSE 177	Graham	6S	28E	27	SW	**
	AMC391751	JOSE 177	Graham	6S	28E	28	SE	**
476	AMC391752	JOSE 178	Graham	6S	28E	27	SW	
477	AMC391753	JOSE 179	Graham	6S	28E	27	SW	**
	AMC391753	JOSE 179	Graham	6S	28E	28	SE	**
478	AMC391754	JOSE 180	Graham	6S	28E	27	SW	
479	AMC391755	JOSE 181	Graham	6S	28E	27	SW	****
	AMC391755	JOSE 181	Graham	6S	28E	28	SE	****
	AMC391755	JOSE 181	Graham	6S	28E	33	NE	****
	AMC391755	JOSE 181	Graham	6S	28E	34	NW	****
480	AMC391756	JOSE 182	Graham	6S	28E	27	SW	**
	AMC391756	JOSE 182	Graham	6S	28E	34	NW	**
481	AMC391757	JOSE 183	Graham	6S	28E	33	NE	**
	AMC391757	JOSE 183	Graham	6S	28E	34	NW	**
482	AMC391758	JOSE 184	Graham	6S	28E	34	NW	
483	AMC391759	JOSE 185	Graham	6S	28E	33	NE	
	AMC391759	JOSE 185	Graham	6S	28E	34	NW	
484	AMC391760	JOSE 186	Graham	6S	28E	34	NW	
485	AMC391761	JOSE 187	Graham	6S	28E	33	NE	
	AMC391761	JOSE 187	Graham	6S	28E	34	NW	
486	AMC391762	JOSE 188	Graham	6S	28E	34	NW	
487	AMC391763	JOSE 189	Graham	6S	28E	33	NE	
	AMC391763	JOSE 189	Graham	6S	28E	34	NW	
488	AMC391764	JOSE 190	Graham	6S	28E	34	NW	
489	AMC391765	JOSE 191	Graham	6S	28E	33	SE	**
	AMC391765	JOSE 191	Graham	6S	28E	34	SW	**
490	AMC391766	JOSE 192	Graham	6S	28E	34	SW	
491	AMC391767	JOSE 193	Graham	6S	28E	33	SE	**
	AMC391767	JOSE 193	Graham	6S	28E	34	SW	**
492	AMC391768	JOSE 194	Graham	6S	28E	34	SW	
493	AMC391769	JOSE 195	Graham	6S	28E	33	SE	**
	AMC391769	JOSE 195	Graham	6S	28E	34	SW	**
494	AMC391770	JOSE 196	Graham	6S	28E	34	SW	
495	AMC391771	JOSE 197	Graham	6S	28E	33	SE	**
	AMC391771	JOSE 197	Graham	6S	28E	34	SW	**
496	AMC391772	JOSE 198	Graham	6S	28E	34	SW	
497	AMC391773	JOSE 199	Graham	6S	28E	33	SE	****
	AMC391773	JOSE 199	Graham	6S	28E	34	SW	****

RECEIVED
 DIMAS STAFF OFFICE
 2012 JUL 30 P 2:14
 PHOENIX, ARIZONA

	AMC Number	Claim Name	County	Township	Range	Section	Subdivision	Multiple Sections
	AMC391773	JOSE 199	Graham	7S	28E	3	NW	****
	AMC391773	JOSE 199	Graham	7S	28E	4	NE	****
498	AMC391774	JOSE 200	Graham	6S	28E	34	SW	**
	AMC391774	JOSE 200	Graham	7S	28E	3	NW	**
499	AMC391775	JOSE 201	Graham	7S	28E	3	NW	**
	AMC391775	JOSE 201	Graham	7S	28E	4	NE	**
500	AMC391776	JOSE 202	Graham	7S	28E	3	NW	
501	AMC391777	JOSE 203	Graham	7S	28E	3	NW	**
	AMC391777	JOSE 203	Graham	7S	28E	4	NE	**
502	AMC391778	JOSE 204	Graham	7S	28E	3	NW	
503	AMC391779	JOSE 205	Graham	7S	28E	3	NW	**
	AMC391779	JOSE 205	Graham	7S	28E	4	NE	**
504	AMC391780	JOSE 206	Graham	7S	28E	3	NW	
505	AMC391781	JOSE 207	Graham	7S	28E	3	NW SW	**
	AMC391781	JOSE 207	Graham	7S	28E	4	NE SE	**
506	AMC391782	JOSE 208	Graham	7S	28E	3	NW SW	
507	AMC391783	JOSE 209	Graham	7S	28E	3	SW	**
	AMC391783	JOSE 209	Graham	7S	28E	4	SE	**
508	AMC391784	JOSE 210	Graham	7S	28E	3	SW	
509	AMC391785	JOSE 211	Graham	7S	28E	3	SW	**
	AMC391785	JOSE 211	Graham	7S	28E	4	SE	**
510	AMC391786	JOSE 212	Graham	7S	28E	3	SW	
511	AMC391787	JOSE 213	Graham	7S	28E	3	SW	**
	AMC391787	JOSE 213	Graham	7S	28E	4	SE	**
512	AMC391788	JOSE 214	Graham	7S	28E	3	SW	
513	AMC391789	JOSE 215	Graham	7S	28E	3	SW	****
	AMC391789	JOSE 215	Graham	7S	28E	4	SE	****
	AMC391789	JOSE 215	Graham	7S	28E	9	NE	****
	AMC391789	JOSE 215	Graham	7S	28E	10	NW	****
514	AMC391790	JOSE 216	Graham	7S	28E	3	SW	**
	AMC391790	JOSE 216	Graham	7S	28E	10	NW	**
515	AMC391791	JOSE 217	Graham	7S	28E	9	NE	**
	AMC391791	JOSE 217	Graham	7S	28E	10	NW	**
516	AMC391792	JOSE 218	Graham	7S	28E	10	NW	
517	AMC391793	JOSE 219	Graham	6S	28E	27	NE NW SW SE	
518	AMC391794	JOSE 220	Graham	6S	28E	27	SW SE	
519	AMC391795	JOSE 221	Graham	6S	28E	27	SW SE	
520	AMC391796	JOSE 222	Graham	6S	28E	27	SE	
521	AMC391797	JOSE 223	Graham	6S	28E	27	SW SE	
522	AMC391798	JOSE 224	Graham	6S	28E	27	SE	
523	AMC391799	JOSE 225	Graham	6S	28E	27	SW SE	
	AMC391799	JOSE 225	Graham	6S	28E	34	NE NW	
524	AMC391800	JOSE 226	Graham	6S	28E	27	SE	
	AMC391800	JOSE 226	Graham	6S	28E	34	NE	
525	AMC391801	JOSE 227	Graham	6S	28E	34	NE NW	
526	AMC391802	JOSE 228	Graham	6S	28E	34	NE	
527	AMC391803	JOSE 229	Graham	6S	28E	34	NE NW	
528	AMC391804	JOSE 230	Graham	6S	28E	34	NE	
529	AMC391805	JOSE 231	Graham	6S	28E	34	NE NW	
530	AMC391806	JOSE 232	Graham	6S	28E	34	NE	
531	AMC391807	JOSE 233	Graham	6S	28E	34	NE NW	
532	AMC391808	JOSE 234	Graham	6S	28E	34	NE	

RECEIVED
 DIMAS STATE OFFICE
 2012 JUL 30 11:14
 PHOENIX, ARIZONA

	AMC Number	Claim Name	County	Township	Range	Section	Subdivision	Multiple Sections
533	AMC391809	JOSE 235	Graham	6S	28E	34	SW SE	
534	AMC391810	JOSE 236	Graham	6S	28E	34	SE	
535	AMC391811	JOSE 237	Graham	6S	28E	34	SW SE	
536	AMC391812	JOSE 238	Graham	6S	28E	34	SE	
537	AMC391813	JOSE 239	Graham	6S	28E	34	SW SE	
538	AMC391814	JOSE 240	Graham	6S	28E	34	SE	
539	AMC391815	JOSE 241	Graham	6S	28E	34	SW SE	
540	AMC391816	JOSE 242	Graham	6S	28E	34	SE	
541	AMC391817	JOSE 243	Graham	6S	28E	34	SW SE	**
	AMC391817	JOSE 243	Graham	7S	28E	3	NE	**
542	AMC391818	JOSE 244	Graham	6S	28E	34	SE	***
	AMC391818	JOSE 244	Graham	7S	28E	2	NW	***
	AMC391818	JOSE 244	Graham	7S	28E	3	NE	***
543	AMC391819	JOSE 245	Graham	7S	28E	3	NE	
544	AMC391820	JOSE 246	Graham	7S	28E	2	NW	**
	AMC391820	JOSE 246	Graham	7S	28E	3	NE	**
545	AMC391821	JOSE 247	Graham	7S	28E	3	NE	
546	AMC391822	JOSE 248	Graham	7S	28E	2	NW	**
	AMC391822	JOSE 248	Graham	7S	28E	3	NE	**
547	AMC391823	JOSE 249	Graham	7S	28E	3	NE	
548	AMC391824	JOSE 250	Graham	7S	28E	2	NW	**
	AMC391824	JOSE 250	Graham	7S	28E	3	NE	**
549	AMC391825	JOSE 251	Graham	7S	28E	3	NE SE	
550	AMC391826	JOSE 252	Graham	7S	28E	2	NW SW	**
	AMC391826	JOSE 252	Graham	7S	28E	3	NE SE	**
551	AMC391827	JOSE 253	Graham	7S	28E	3	SE	
552	AMC391828	JOSE 254	Graham	7S	28E	3	SE	
553	AMC391829	JOSE 255	Graham	6S	28E	26	SW	
554	AMC391830	JOSE 256	Graham	6S	28E	26	SW	
	AMC391830	JOSE 256	Graham	6S	28E	35	NW	
555	AMC391831	JOSE 257	Graham	6S	28E	35	NW	
556	AMC391832	JOSE 258	Graham	6S	28E	35	NW	
557	AMC391833	JOSE 259	Graham	6S	28E	35	NW	
558	AMC391834	JOSE 260	Graham	6S	28E	35	NW	
559	AMC391835	JOSE 261	Graham	6S	28E	35	SW	
560	AMC391836	JOSE 262	Graham	6S	28E	35	SW	
561	AMC391837	JOSE 263	Graham	6S	28E	35	SW	
562	AMC391838	JOSE 264	Graham	6S	28E	35	SW	
563	AMC391839	JOSE 265	Graham	6S	28E	35	SW	**
	AMC391839	JOSE 265	Graham	7S	28E	2	NW	**
564	AMC391840	JOSE 266	Graham	7S	28E	2	NW	
565	AMC391841	JOSE 267	Graham	7S	28E	2	NW	
566	AMC392937	GAL 1	Pinal	7S	18E	36	SW SE	**
	AMC392937	GAL 1	Pinal	8S	18E	1	NE NW	**
567	AMC392938	GAL 2	Pinal	7S	18E	36	SE	**
	AMC392938	GAL 2	Pinal	8S	18E	1	NE	**
568	AMC392939	GAL 3	Pinal	8S	18E	1	NE NW	
569	AMC392940	GAL 4	Pinal	8S	18E	1	NE	
570	AMC392941	GAL 5	Pinal	8S	18E	1	NE NW	
571	AMC392942	GAL 6	Pinal	8S	18E	1	NE	

RECEIVED
 PHOENIX, ARIZONA
 JUN 30 P 2:14



	AMC Number	Claim Name	County	Township	Range	Section	Subdivision	Multiple Sections
572	AMC392943	GAL 7	Pinal	8S	18E	1	NE NW	
573	AMC392944	GAL 8	Pinal	8S	18E	1	NE	
574	AMC392945	GAL 9	Pinal	8S	18E	1	NE NW SW SE	
575	AMC392946	GAL 10	Pinal	8S	18E	1	NE SE	
576	AMC392947	GAL 11	Pinal	8S	18E	1	SW SE	
577	AMC392948	GAL 12	Pinal	8S	18E	1	SE	
578	AMC392949	GAL 13	Pinal	8S	18E	1	SW SE	
579	AMC392950	GAL 14	Pinal	8S	18E	1	SE	
580	AMC392951	GAL 15	Pinal	8S	18E	1	SW SE	
581	AMC392952	GAL 16	Pinal	8S	18E	1	SE	
582	AMC392953	GAL 17	Pinal	8S	18E	1	SW SE	
583	AMC392954	GAL 18	Pinal	8S	18E	1	SE	
584	AMC392955	GAL 19	Pinal	8S	18E	12	NE NW	
585	AMC392956	GAL 20	Pinal	8S	18E	12	NE	
586	AMC392957	GAL 21	Pinal	8S	18E	12	NE NW	
587	AMC392958	GAL 22	Pinal	8S	18E	12	NE	
588	AMC395613	JOSE 268	Graham	7S	28E	6	NE	
589	AMC395614	JOSE 269	Graham	7S	28E	5	NW	**
	AMC395614	JOSE 269	Graham	7S	28E	6	NE	**
590	AMC395615	JOSE 270	Graham	7S	28E	6	NE	
591	AMC395616	JOSE 271	Graham	7S	28E	5	NW	**
	AMC395616	JOSE 271	Graham	7S	28E	6	NE	**
592	AMC395617	JOSE 272	Graham	7S	28E	6	NE SE	
593	AMC395618	JOSE 273	Graham	7S	28E	5	NW SW	**
	AMC395618	JOSE 273	Graham	7S	28E	6	NE SE	**
594	AMC395619	JOSE 274	Graham	7S	28E	6	SE	
595	AMC395620	JOSE 275	Graham	7S	28E	5	SW	**
	AMC395620	JOSE 275	Graham	7S	28E	6	SE	**
596	AMC395621	JOSE 276	Graham	7S	28E	6	SE	
597	AMC395622	JOSE 277	Graham	7S	28E	5	SW	**
	AMC395622	JOSE 277	Graham	7S	28E	6	SE	**
598	AMC395623	JOSE 278	Graham	7S	28E	5	NE NW	
599	AMC395624	JOSE 279	Graham	7S	28E	5	NE	
600	AMC395625	JOSE 280	Graham	7S	28E	5	NE NW	
601	AMC395626	JOSE 281	Graham	7S	28E	5	NE	
602	AMC395627	JOSE 282	Graham	7S	28E	5	NE NW SW SE	
603	AMC395628	JOSE 283	Graham	7S	28E	5	NE SE	
604	AMC395629	JOSE 284	Graham	7S	28E	5	SW SE	
605	AMC395630	JOSE 285	Graham	7S	28E	5	SE	
606	AMC395631	JOSE 286	Graham	7S	28E	5	SW SE	
607	AMC395632	JOSE 287	Graham	7S	28E	5	SE	
608	AMC399225	GAL 138	Graham	8S	19E	8	NE NW SW SE	
609	AMC399226	GAL 139	Graham	8S	19E	8	SW SE	
610	AMC399227	GAL 140	Graham	8S	19E	8	SW SE	
611	AMC399228	GAL 141	Graham	8S	19E	8	SW SE	
612	AMC399229	GAL 142	Graham	8S	19E	8	SW SE	**
	AMC399229	GAL 142	Graham	8S	19E	17	NE NW	**
613	AMC399230	GAL 143	Graham	8S	19E	17	NE NW	

RECEIVED
 2012 JUL 30 P 12 14
 PHOENIX, ARIZONA
 BIRMINGHAM STATE OFFICE



	AMC Number	Claim Name	County	Township	Range	Section	Subdivision	Multiple Sections
614	AMC399231	GAL 144	Graham	8S	19E	4	SW SE	
615	AMC399232	GAL 145	Graham	8S	19E	8	NE	**
	AMC399232	GAL 145	Graham	8S	19E	9	NW	**
616	AMC399233	GAL 146	Graham	8S	19E	9	NW	
617	AMC399234	GAL 147	Graham	8S	19E	8	NE	**
	AMC399234	GAL 147	Graham	8S	19E	9	NW	**
618	AMC399235	GAL 148	Graham	8S	19E	9	NW	
619	AMC399236	GAL 149	Graham	8S	19E	8	NE	**
	AMC399236	GAL 149	Graham	8S	19E	9	NW	**
620	AMC399237	GAL 150	Graham	8S	19E	9	NW	
621	AMC399238	GAL 151	Graham	8S	19E	8	NE	**
	AMC399238	GAL 151	Graham	8S	19E	9	NW	**
622	AMC399239	GAL 152	Graham	8S	19E	9	NW	
623	AMC399240	GAL 153	Graham	8S	19E	8	NE SE	**
	AMC399240	GAL 153	Graham	8S	19E	9	NW SW	**
624	AMC399241	GAL 154	Graham	8S	19E	9	NW SW	
625	AMC399242	GAL 155	Graham	8S	19E	8	SE	**
	AMC399242	GAL 155	Graham	8S	19E	9	SW	**
626	AMC399243	GAL 156	Graham	8S	19E	9	SW	
627	AMC399244	GAL 157	Graham	8S	19E	8	SE	**
	AMC399244	GAL 157	Graham	8S	19E	9	SW	**
628	AMC399245	GAL 158	Graham	8S	19E	9	SW	
629	AMC399246	GAL 159	Graham	8S	19E	8	SE	**
	AMC399246	GAL 159	Graham	8S	19E	9	SW	**
630	AMC399247	GAL 160	Graham	8S	19E	9	SW	
631	AMC399248	GAL 161	Graham	8S	19E	8	SE	****
	AMC399248	GAL 161	Graham	8S	19E	9	SW	****
	AMC399248	GAL 161	Graham	8S	19E	16	NW	****
	AMC399248	GAL 161	Graham	8S	19E	17	NE	****
632	AMC399249	GAL 162	Graham	8S	19E	9	SW	**
	AMC399249	GAL 162	Graham	8S	19E	16	NW	**
633	AMC399250	GAL 163	Graham	8S	19E	16	NW	**
	AMC399250	GAL 163	Graham	8S	19E	17	NE	**
634	AMC399251	GAL 164	Graham	8S	19E	16	NW	
635	AMC399252	GAL 165	Pinal	8S	18E	12	SW SE	**
	AMC399252	GAL 165	Pinal	8S	18E	13	NE NW	**
636	AMC399253	GAL 166	Pinal	8S	18E	12	SE	**
	AMC399253	GAL 166	Pinal	8S	18E	13	NE	**
637	AMC399254	GAL 167	Pinal	8S	18E	13	NE NW	
638	AMC399255	GAL 168	Pinal	8S	18E	13	NE	
639	AMC399256	GAL 169	Pinal	8S	18E	13	NE NW	
640	AMC399257	GAL 170	Pinal	8S	18E	13	NE	
641	AMC399258	GAL 171	Pinal	8S	18E	13	NE NW	
642	AMC399259	GAL 172	Pinal	8S	18E	13	NE	
643	AMC399260	GAL 173	Pinal	8S	18E	13	NE NW	
644	AMC399261	GAL 174	Pinal	8S	18E	13	NE	
645	AMC399262	GAL 175	Pinal	8S	18E	13	NE NW SW SE	
646	AMC399263	GAL 176	Pinal	8S	18E	13	NE SE	
647	AMC399264	GAL 177	Pinal	8S	18E	13	SW SE	
648	AMC399265	GAL 178	Pinal	8S	18E	13	SE	
649	AMC399266	GAL 179	Graham	8S	19E	7	SW	
650	AMC399267	GAL 180	Graham	8S	19E	7	SW SE	

RECEIVED
 BLM AT STATE OFFICE
 2012 JUL 30 P 12:14
 PHOENIX, ARIZONA



	AMC Number	Claim Name	County	Township	Range	Section	Subdivision	Multiple Sections
651	AMC399268	GAL 181	Graham	8S	19E	7	SW	**
	AMC399268	GAL 181	Graham	8S	19E	18	NW	**
652	AMC399269	GAL 182	Graham	8S	19E	7	SW SE	**
	AMC399269	GAL 182	Graham	8S	19E	18	NE NW	**
653	AMC399270	GAL 183	Graham	8S	19E	18	NW	
654	AMC399271	GAL 184	Graham	8S	19E	18	NE NW	
655	AMC399272	GAL 185	Graham	8S	19E	18	NW	
656	AMC399273	GAL 186	Graham	8S	19E	18	NE NW	
657	AMC399274	GAL 187	Graham	8S	19E	18	NW	
658	AMC399275	GAL 188	Graham	8S	19E	18	NE NW	
659	AMC399276	GAL 189	Graham	8S	19E	18	NW	
660	AMC399277	GAL 190	Graham	8S	19E	18	NE NW	
661	AMC399278	GAL 191	Graham	8S	19E	18	NW SW	
662	AMC399279	GAL 192	Graham	8S	19E	18	NE NW SW SE	
663	AMC399280	GAL 193	Graham	8S	19E	18	SW	
664	AMC399281	GAL 194	Graham	8S	19E	18	SW SE	
665	AMC399282	GAL 195	Graham	8S	19E	7	SE	
666	AMC399283	GAL 196	Graham	8S	19E	7	SE	**
	AMC399283	GAL 196	Graham	8S	19E	18	NE	**
667	AMC399284	GAL 197	Graham	8S	19E	18	NE	**
668	AMC399285	GAL 198	Graham	8S	19E	18	NE	**
669	AMC399286	GAL 199	Graham	8S	19E	18	NE	**
670	AMC399287	GAL 200	Graham	8S	19E	18	NE	**
671	AMC399288	GAL 201	Pinal	8S	18E	12	NE SE	**
672	AMC399289	GAL 202	Pinal	8S	18E	12	NE SE	**
673	AMC399290	GAL 203	Graham	8S	19E	17	NE NW	**
674	AMC399291	GAL 204	Graham	8S	19E	17	NE NW	**
675	AMC399292	GAL 205	Graham	8S	19E	17	NE NW	**
676	AMC399293	GAL 206	Graham	8S	19E	17	NE NW SW SE	**
677	AMC399294	GAL 207	Graham	8S	19E	17	SW SE	**
678	AMC399295	GAL 208	Graham	8S	19E	16	NW	**
	AMC399295	GAL 208	Graham	8S	19E	17	NE	**
679	AMC399296	GAL 209	Graham	8S	19E	16	NW	**
	AMC399296	GAL 209	Graham	8S	19E	17	NE	**
680	AMC399297	GAL 210	Graham	8S	19E	16	NW	**
	AMC399297	GAL 210	Graham	8S	19E	17	NE	**
681	AMC399298	GAL 211	Graham	8S	19E	16	NW SW	**
	AMC399298	GAL 211	Graham	8S	19E	17	NE SE	**
682	AMC399299	GAL 212	Graham	8S	19E	16	SW	**
	AMC399299	GAL 212	Graham	8S	19E	17	SE	**
683	AMC402097	GAL 213	Graham	8S	19E	18	SW	
684	AMC402098	GAL 214	Graham	8S	19E	18	SW SE	
685	AMC402099	GAL 215	Graham	8S	19E	18	SW	
686	AMC402100	GAL 216	Graham	8S	19E	18	SW SE	
687	AMC402101	GAL 217	Graham	8S	19E	18	SW	**
	AMC402101	GAL 217	Graham	8S	19E	19	NW	**
688	AMC402102	GAL 218	Graham	8S	19E	18	SW SE	**
	AMC402102	GAL 218	Graham	8S	19E	19	NE NW	**
689	AMC402103	GAL 219	Graham	8S	19E	19	NW	
690	AMC402104	GAL 220	Graham	8S	19E	19	NE NW	
691	AMC402105	GAL 221	Graham	8S	19E	19	NW	
692	AMC402106	GAL 222	Graham	8S	19E	19	NE NW	

RECEIVED
 G. H. AZ STATE OFFICE
 PHOENIX ARIZONA
 ** 2017 JUL 30 PM 12:15

	AMC Number	Claim Name	County	Township	Range	Section	Subdivision	Multiple Sections
693	AMC402107	GAL 223	Graham	8S	19E	19	NW	
694	AMC402108	GAL 224	Graham	8S	19E	19	NE NW	
695	AMC402109	GAL 225	Graham	8S	19E	19	NW	
696	AMC402110	GAL 226	Graham	8S	19E	19	NE	
697	AMC402111	GAL 233	Graham	8S	19E	18	NE SE	
698	AMC402112	GAL 235	Graham	8S	19E	18	SE	
699	AMC402113	GAL 237	Graham	8S	19E	18	SE	
700	AMC402114	GAL 239	Graham	8S	19E	18	SE	
701	AMC402115	GAL 241	Graham	8S	19E	18	SE	
	AMC402115	GAL 241	Graham	8S	19E	19	NE	
702	AMC402116	GAL 243	Graham	8S	19E	19	NE	
703	AMC402117	GAL 245	Graham	8S	19E	19	NE	
704	AMC402118	GAL 247	Graham	8S	19E	19	NE	
705	AMC402119	GAL 249	Graham	8S	19E	19	NE	
706	AMC402778	GAL 351	Pinal	8S	18E	13	SW	**
	AMC402778	GAL 351	Pinal	8S	18E	14	SE	**
707	AMC402779	GAL 352	Pinal	8S	18E	13	SW	
708	AMC402780	GAL 353	Pinal	8S	18E	13	SW	**
	AMC402780	GAL 353	Pinal	8S	18E	14	SE	**
709	AMC402781	GAL 354	Pinal	8S	18E	13	SW	
710	AMC402782	GAL 355	Pinal	8S	18E	13	SW	**
	AMC402782	GAL 355	Pinal	8S	18E	14	SE	**
711	AMC402783	GAL 356	Pinal	8S	18E	13	SW	
712	AMC402784	GAL 357	Pinal	8S	18E	13	SW	**
	AMC402784	GAL 357	Pinal	8S	18E	14	SE	**
713	AMC402785	GAL 358	Pinal	8S	18E	13	SW	
714	AMC402786	GAL 359	Pinal	8S	18E	13	SW	****
	AMC402786	GAL 359	Pinal	8S	18E	14	SE	****
	AMC402786	GAL 359	Pinal	8S	18E	23	NE	****
	AMC402786	GAL 359	Pinal	8S	18E	24	NW	****
715	AMC402787	GAL 360	Pinal	8S	18E	13	SW	**
	AMC402787	GAL 360	Pinal	8S	18E	24	NW	**
716	AMC402788	GAL 361	Pinal	8S	18E	23	NE	**
	AMC402788	GAL 361	Pinal	8S	18E	24	NW	**
717	AMC402789	GAL 362	Pinal	8S	18E	24	NW	
718	AMC402790	GAL 363	Pinal	8S	18E	23	NE	**
	AMC402790	GAL 363	Pinal	8S	18E	24	NW	**
719	AMC402791	GAL 364	Pinal	8S	18E	24	NW	
720	AMC402792	GAL 365	Pinal	8S	18E	13	SW SE	
721	AMC402793	GAL 366	Pinal	8S	18E	13	SE	
722	AMC402794	GAL 367	Pinal	8S	18E	13	SW SE	
723	AMC402795	GAL 368	Pinal	8S	18E	13	SE	
724	AMC402796	GAL 369	Pinal	8S	18E	13	SW SE	**
	AMC402796	GAL 369	Pinal	8S	18E	24	NE NW	**
725	AMC402797	GAL 370	Pinal	8S	18E	13	SE	**
	AMC402797	GAL 370	Pinal	8S	18E	24	NE	**
726	AMC402798	GAL 371	Pinal	8S	18E	24	NE NW	
727	AMC402799	GAL 372	Pinal	8S	18E	24	NE	
728	AMC402800	GAL 373	Pinal	8S	18E	24	NE NW	
729	AMC402801	GAL 374	Pinal	8S	18E	24	NE	
730	AMC402802	GAL 375	Pinal	7S	18E	36	SW	**
	AMC402802	GAL 375	Pinal	8S	18E	1	NW	**

PHOENIX, ARIZONA

2012 JUL 30 PM 12:15

RECEIVED
MINNESOTA OFFICE



	AMC Number	Claim Name	County	Township	Range	Section	Subdivision	Multiple Sections
731	AMC402803	GAL 376	Pinal	8S	18E	1	NW SW	
732	AMC402804	GAL 377	Pinal	8S	18E	1	SW	
733	AMC402805	GAL 378	Pinal	8S	18E	1	SW	**
	AMC402805	GAL 378	Pinal	8S	18E	12	NW	**
734	AMC402806	GAL 379	Pinal	8S	18E	12	NW	
735	AMC402854	FM 48	Graham	7S	19E	35	SW	
736	AMC402856	FM 50	Graham	7S	19E	35	SW	
737	AMC402858	FM 52	Graham	7S	19E	35	SW	***
	AMC402858	FM 52	Graham	8S	19E	2	NW	***
	AMC402858	FM 52	Graham	8S	19E	3	NE	***
738	AMC402860	FM 54	Graham	8S	19E	2	NW	**
	AMC402860	FM 54	Graham	8S	19E	3	NE	**
739	AMC402887	FM 81	Graham	7S	19E	35	SW SE	
740	AMC402888	FM 82	Graham	7S	19E	35	SE	
741	AMC402889	FM 83	Graham	7S	19E	35	SW SE	
742	AMC402890	FM 84	Graham	7S	19E	35	SE	
743	AMC402891	FM 85	Graham	7S	19E	35	SW SE	**
	AMC402891	FM 85	Graham	8S	19E	2	NW	**
744	AMC402892	FM 86	Graham	7S	19E	35	SE	**
	AMC402892	FM 86	Graham	8S	19E	2	NE	**
745	AMC402893	FM 87	Graham	8S	19E	2	NE NW	
746	AMC402894	FM 88	Graham	8S	19E	2	NE	
747	AMC402895	FM 89	Graham	8S	19E	2	NE NW	
748	AMC402896	FM 90	Graham	8S	19E	2	NE	
749	AMC402897	FM 91	Graham	8S	19E	2	NE NW	
750	AMC402898	FM 92	Graham	8S	19E	2	NE	
751	AMC402899	FM 93	Graham	8S	19E	2	NE NW	
752	AMC402900	FM 94	Graham	8S	19E	2	NE	
753	AMC402901	FM 95	Graham	8S	19E	2	NE NW SW SE	
754	AMC402902	FM 96	Graham	8S	19E	2	NE SE	
755	AMC402903	FM 97	Graham	8S	19E	2	SW SE	
756	AMC402904	FM 98	Graham	8S	19E	2	SE	
757	AMC402905	FM 99	Graham	8S	19E	2	SW SE	
758	AMC402906	FM 100	Graham	8S	19E	2	SE	
759	AMC402907	FM 101	Graham	8S	19E	2	SW SE	
760	AMC402908	FM 102	Graham	8S	19E	2	SE	
761	AMC404247	JOSE 288	Graham	7S	27E	25	NW	
762	AMC404248	JOSE 289	Graham	7S	27E	25	NW	
763	AMC404249	JOSE 290	Graham	7S	27E	25	NW SW	
764	AMC404250	JOSE 291	Graham	7S	27E	25	SW	
765	AMC404251	JOSE 292	Graham	7S	27E	25	SW	
766	AMC404252	JOSE 293	Graham	7S	27E	25	SW	
767	AMC404253	JOSE 294	Graham	7S	27E	25	SW	
768	AMC404254	JOSE 295	Graham	7S	27E	25	NE NW	
769	AMC404255	JOSE 296	Graham	7S	27E	25	NE NW	
770	AMC404256	JOSE 297	Graham	7S	27E	25	NE NW SW SE	
771	AMC404257	JOSE 298	Graham	7S	27E	25	SW SE	
772	AMC404258	JOSE 299	Graham	7S	27E	25	SW SE	

RECEIVED
 JLT AZ STATE OFFICE
 2012 JUL 30 P 2:15
 PHOENIX, ARIZONA



	AMC Number	Claim Name	County	Township	Range	Section	Subdivision	Multiple Sections
773	AMC404259	JOSE 300	Graham	7S	27E	25	SW SE	
774	AMC404260	JOSE 301	Graham	7S	27E	25	SW SE	
775	AMC404261	JOSE 302	Graham	7S	27E	25	SW SE	**
	AMC404261	JOSE 302	Graham	7S	27E	36	NE NW	**
776	AMC404262	JOSE 303	Graham	7S	27E	25	NE	**
777	AMC404263	JOSE 304	Graham	7S	27E	25	NE	**
778	AMC404264	JOSE 305	Graham	7S	27E	25	NE SE	**
779	AMC404265	JOSE 306	Graham	7S	27E	25	SE	**
780	AMC404266	JOSE 307	Graham	7S	27E	25	SE	**
781	AMC404267	JOSE 308	Graham	7S	27E	25	SE	**
782	AMC404268	JOSE 309	Graham	7S	27E	25	SE	**
783	AMC404269	JOSE 310	Graham	7S	27E	25	SE	**
	AMC404269	JOSE 310	Graham	7S	27E	36	NE	**
784	AMC404270	JOSE 311	Graham	7S	27E	36	NE	**
785	AMC404271	JOSE 312	Graham	7S	27E	25	NE	**
	AMC404271	JOSE 312	Graham	7S	28E	30	NW	**
786	AMC404272	JOSE 313	Graham	7S	27E	25	NE	**
	AMC404272	JOSE 313	Graham	7S	28E	30	NW	**
787	AMC404273	JOSE 314	Graham	7S	27E	25	NE SE	**
	AMC404273	JOSE 314	Graham	7S	28E	30	NW SW	**
788	AMC404274	JOSE 315	Graham	7S	27E	25	SE	**
	AMC404274	JOSE 315	Graham	7S	28E	30	SW	**
789	AMC404275	JOSE 316	Graham	7S	27E	25	SE	**
	AMC404275	JOSE 316	Graham	7S	28E	30	SW	**
790	AMC404276	JOSE 317	Graham	7S	27E	25	SE	**
	AMC404276	JOSE 317	Graham	7S	28E	30	SW	**
791	AMC404277	JOSE 318	Graham	7S	27E	25	SE	**
	AMC404277	JOSE 318	Graham	7S	28E	30	SW	**
792	AMC404278	JOSE 319	Graham	7S	27E	25	SE	****
	AMC404278	JOSE 319	Graham	7S	27E	36	NE	****
	AMC404278	JOSE 319	Graham	7S	28E	30	SW	****
	AMC404278	JOSE 319	Graham	7S	28E	31	NW	****
793	AMC404279	JOSE 320	Graham	7S	27E	36	NE	**
	AMC404279	JOSE 320	Graham	7S	28E	31	NW	**
794	AMC404415	JOSE 456	Graham	7S	28E	21	NE	
795	AMC404416	JOSE 457	Graham	7S	28E	21	NE	
796	AMC404435	JOSE 476	Graham	7S	28E	21	NE	**
	AMC404435	JOSE 476	Graham	7S	28E	22	NW	**
797	AMC404436	JOSE 477	Graham	7S	28E	21	NE	**
	AMC404436	JOSE 477	Graham	7S	28E	22	NW	**
798	AMC404457	JOSE 498	Graham	7S	28E	22	NW	
799	AMC404458	JOSE 499	Graham	7S	28E	22	NW	
800	AMC404480	JOSE 521	Graham	7S	28E	22	NE NW	
801	AMC404481	JOSE 522	Graham	7S	28E	22	NE NW	
802	AMC404503	JOSE 544	Graham	7S	28E	22	NE	**
	AMC404503	JOSE 544	Graham	7S	28E	23	NW	**
803	AMC404504	JOSE 545	Graham	7S	28E	22	NE	**
	AMC404504	JOSE 545	Graham	7S	28E	23	NW	**
804	AMC404523	JOSE 564	Graham	7S	28E	23	NW	
805	AMC404524	JOSE 565	Graham	7S	28E	23	NW	
806	AMC404541	JOSE 582	Graham	7S	28E	23	NE NW	
807	AMC404542	JOSE 583	Graham	7S	28E	23	NE NW	

PHOENIX, ARIZONA

2012 JUL 30 P 2:15

RECEIVED
MINA STATE OFFICE

	AMC Number	Claim Name	County	Township	Range	Section	Subdivision	Multiple Sections
808	AMC404543	JOSE 584	Graham	7S	28E	23	NE NW	
809	AMC404544	JOSE 585	Graham	7S	28E	23	NE NW SW SE	
810	AMC404545	JOSE 586	Graham	7S	28E	23	SW SE	
811	AMC404546	JOSE 587	Graham	7S	28E	23	SW SE	
812	AMC404547	JOSE 588	Graham	7S	28E	23	SW SE	
813	AMC404548	JOSE 589	Graham	7S	28E	23	SW SE	**
	AMC404548	JOSE 589	Graham	7S	28E	26	NE NW	**
814	AMC404549	JOSE 590	Graham	7S	28E	26	NE NW	**
815	AMC404550	JOSE 591	Graham	7S	28E	26	NE NW	**
816	AMC404551	JOSE 592	Graham	7S	28E	26	NE NW	**
817	AMC404552	JOSE 593	Graham	7S	28E	26	NE NW	**
818	AMC404553	JOSE 594	Graham	7S	28E	26	NE NW SW SE	**
819	AMC404554	JOSE 595	Graham	7S	28E	23	NE	**
820	AMC404555	JOSE 596	Graham	7S	28E	23	NE	**
821	AMC404556	JOSE 597	Graham	7S	28E	23	NE	**
822	AMC404557	JOSE 598	Graham	7S	28E	23	NE SE	**
823	AMC404558	JOSE 599	Graham	7S	28E	23	SE	**
824	AMC404559	JOSE 600	Graham	7S	28E	23	SE	**
825	AMC404560	JOSE 601	Graham	7S	28E	23	SE	**
826	AMC404561	JOSE 602	Graham	7S	28E	23	SE	**
	AMC404561	JOSE 602	Graham	7S	28E	26	NE	**
827	AMC404562	JOSE 603	Graham	7S	28E	26	NE	**
828	AMC404563	JOSE 604	Graham	7S	28E	26	NE	**
829	AMC404564	JOSE 605	Graham	7S	28E	26	NE	**
830	AMC404565	JOSE 606	Graham	7S	28E	23	NE	**
	AMC404565	JOSE 606	Graham	7S	28E	24	NW	**
831	AMC404566	JOSE 607	Graham	7S	28E	23	NE	**
	AMC404566	JOSE 607	Graham	7S	28E	24	NW	**
832	AMC404567	JOSE 608	Graham	7S	28E	23	NE	**
	AMC404567	JOSE 608	Graham	7S	28E	24	NW	**
833	AMC404568	JOSE 609	Graham	7S	28E	23	NE SE	**
	AMC404568	JOSE 609	Graham	7S	28E	24	NW SW	**
834	AMC404569	JOSE 610	Graham	7S	28E	23	SE	**
	AMC404569	JOSE 610	Graham	7S	28E	24	SW	**
835	AMC404570	JOSE 611	Graham	7S	28E	23	SE	**
	AMC404570	JOSE 611	Graham	7S	28E	24	SW	**
836	AMC404571	JOSE 612	Graham	7S	28E	23	SE	**
	AMC404571	JOSE 612	Graham	7S	28E	24	SW	**
837	AMC404572	JOSE 613	Graham	7S	28E	23	SE	****
	AMC404572	JOSE 613	Graham	7S	28E	24	SW	****
	AMC404572	JOSE 613	Graham	7S	28E	25	NW	****
	AMC404572	JOSE 613	Graham	7S	28E	26	NE	****
838	AMC404573	JOSE 614	Graham	7S	28E	25	NW	**
	AMC404573	JOSE 614	Graham	7S	28E	26	NE	**
839	AMC404574	JOSE 615	Graham	7S	28E	24	NW	
840	AMC404575	JOSE 616	Graham	7S	28E	24	NW	
841	AMC404576	JOSE 617	Graham	7S	28E	24	NW	
842	AMC404577	JOSE 618	Graham	7S	28E	24	NW SW	
843	AMC404578	JOSE 619	Graham	7S	28E	24	SW	
844	AMC404579	JOSE 620	Graham	7S	28E	24	SW	
845	AMC404580	JOSE 621	Graham	7S	28E	24	SW	
846	AMC404581	JOSE 622	Graham	7S	28E	24	SW	**

RECEIVED
 PIMA COUNTY CLERK'S OFFICE
 2017 JUL 30 P 12 15
 PHOENIX, ARIZONA



	AMC Number	Claim Name	County	Township	Range	Section	Subdivision	Multiple Sections
	AMC404581	JOSE 622	Graham	7S	28E	25	NW	**
847	AMC404582	SLICK 272	Graham	8S	28E	22	SW SE	**
	AMC404582	SLICK 272	Graham	8S	28E	27	NE NW	**
848	AMC404583	SLICK 273	Graham	8S	28E	27	NE NW	
849	AMC404584	SLICK 274	Graham	8S	28E	27	NE NW	
850	AMC404585	SLICK 275	Graham	8S	28E	22	SE	**
	AMC404585	SLICK 275	Graham	8S	28E	27	NE	**
851	AMC404586	SLICK 276	Graham	8S	28E	22	SE	****
	AMC404586	SLICK 276	Graham	8S	28E	23	SW SE	****
	AMC404586	SLICK 276	Graham	8S	28E	26	NW	****
	AMC404586	SLICK 276	Graham	8S	28E	27	NE	****
852	AMC404587	SLICK 277	Graham	8S	28E	27	NE	
853	AMC404588	SLICK 278	Graham	8S	28E	26	NW	**
	AMC404588	SLICK 278	Graham	8S	28E	27	NE	**
854	AMC404589	SLICK 279	Graham	8S	28E	27	NE	
855	AMC404590	SLICK 280	Graham	8S	28E	26	NW	**
	AMC404590	SLICK 280	Graham	8S	28E	27	NE	**
856	AMC404591	SLICK 281	Graham	8S	28E	27	NE	
857	AMC404592	SLICK 282	Graham	8S	28E	26	NW	**
	AMC404592	SLICK 282	Graham	8S	28E	27	NE	**
858	AMC404593	SLICK 283	Graham	8S	28E	27	NE SE	
859	AMC404594	SLICK 284	Graham	8S	28E	26	NW SW	**
	AMC404594	SLICK 284	Graham	8S	28E	27	NE SE	**
860	AMC404595	SLICK 285	Graham	8S	28E	27	SE	
861	AMC404596	SLICK 286	Graham	8S	28E	26	NW SW	**
	AMC404596	SLICK 286	Graham	8S	28E	27	NE SE	**
862	AMC404597	SLICK 287	Graham	8S	28E	27	SE	
863	AMC404598	SLICK 288	Graham	8S	28E	26	SW	**
	AMC404598	SLICK 288	Graham	8S	28E	27	SE	**
864	AMC404599	SLICK 289	Graham	8S	28E	27	SE	
865	AMC404600	SLICK 290	Graham	8S	28E	26	SW	**
	AMC404600	SLICK 290	Graham	8S	28E	27	SE	**
866	AMC404601	SLICK 291	Graham	8S	28E	27	SE	
867	AMC404602	SLICK 292	Graham	8S	28E	26	SW	**
	AMC404602	SLICK 292	Graham	8S	28E	27	SE	**
868	AMC404603	SLICK 293	Graham	8S	28E	27	SE	**
	AMC404603	SLICK 293	Graham	8S	28E	34	NE	**
869	AMC404604	SLICK 294	Graham	8S	28E	26	SW	**
	AMC404604	SLICK 294	Graham	8S	28E	27	SE	**
	AMC404604	SLICK 294	Graham	8S	28E	34	NE	**
	AMC404604	SLICK 294	Graham	8S	28E	35	NW	**
870	AMC404605	SLICK 295	Graham	8S	28E	34	NE	
871	AMC404606	SLICK 296	Graham	8S	28E	34	NE	
	AMC404606	SLICK 296	Graham	8S	28E	35	NW	**
872	AMC404607	SLICK 297	Graham	8S	28E	34	NE	
873	AMC404608	SLICK 298	Graham	8S	28E	34	NE	**
	AMC404608	SLICK 298	Graham	8S	28E	35	NW	**
874	AMC404609	SLICK 299	Graham	8S	28E	34	NE	
875	AMC404610	SLICK 300	Graham	8S	28E	34	NE	**
	AMC404610	SLICK 300	Graham	8S	28E	35	NW	**

RECEIVED
 BLM AZ STATE OFFICE
 2012 JUN 20 PM 2:15
 PHOENIX, ARIZONA

	AMC Number	Claim Name	County	Township	Range	Section	Subdivision	Multiple Sections
876	AMC404611	SLICK 301	Graham	8S	28E	34	NE SE	
877	AMC404612	SLICK 302	Graham	8S	28E	34	NE SE	**
	AMC404612	SLICK 302	Graham	8S	28E	35	NW SW	**
878	AMC404613	SLICK 303	Graham	8S	28E	34	SE	
879	AMC404614	SLICK 304	Graham	8S	28E	34	SE	**
	AMC404614	SLICK 304	Graham	8S	28E	35	SW	**
880	AMC404615	SLICK 305	Graham	8S	28E	34	SE	
881	AMC404616	SLICK 306	Graham	8S	28E	34	SE	**
	AMC404616	SLICK 306	Graham	8S	28E	35	SW	**
882	AMC404617	SLICK 307	Graham	8S	28E	34	SE	
883	AMC404618	SLICK 308	Graham	8S	28E	34	SE	**
	AMC404618	SLICK 308	Graham	8S	28E	35	SW	**
884	AMC404619	SLICK 309	Graham	8S	28E	34	SE	***
	AMC404619	SLICK 309	Graham	9S	28E	2	NW	***
	AMC404619	SLICK 309	Graham	9S	28E	3	NE	***
885	AMC404620	SLICK 310	Graham	8S	28E	34	SE	***
	AMC404620	SLICK 310	Graham	8S	28E	35	SW	***
	AMC404620	SLICK 310	Graham	9S	28E	2	NW	***
886	AMC404621	SLICK 311	Graham	9S	28E	2	NW	**
	AMC404621	SLICK 311	Graham	9S	28E	3	NE	**
887	AMC404622	SLICK 312	Graham	9S	28E	2	NW	**
	AMC404622	SLICK 312	Graham	9S	28E	3	NE	**
888	AMC404623	SLICK 313	Graham	9S	28E	3	NE	
889	AMC404624	SLICK 314	Graham	9S	28E	2	NW	**
	AMC404624	SLICK 314	Graham	9S	28E	3	NE	**
890	AMC404625	SLICK 315	Graham	9S	28E	3	NE	
891	AMC404626	SLICK 316	Graham	9S	28E	2	NW	**
	AMC404626	SLICK 316	Graham	9S	28E	3	NE	**
892	AMC404627	SLICK 317	Graham	9S	28E	3	NE SE	
893	AMC404628	SLICK 318	Graham	9S	28E	2	NW SW	**
	AMC404628	SLICK 318	Graham	9S	28E	3	NE SE	**
894	AMC404629	SLICK 319	Graham	9S	28E	3	SE	**
895	AMC404630	SLICK 320	Graham	9S	28E	2	SW	**
	AMC404630	SLICK 320	Graham	9S	28E	3	SE	**
896	AMC404631	SLICK 321	Graham	9S	28E	3	SE	**
897	AMC404632	SLICK 322	Graham	9S	28E	2	SW	**
	AMC404632	SLICK 322	Graham	9S	28E	3	SE	**
898	AMC404633	SLICK 323	Graham	9S	28E	3	SE	**
899	AMC404634	SLICK 324	Graham	9S	28E	2	SW	**
	AMC404634	SLICK 324	Graham	9S	28E	3	SE	**
900	AMC404635	SLICK 325	Graham	9S	28E	3	SE	**
	AMC404635	SLICK 325	Graham	9S	28E	10	NE	**
901	AMC404636	SLICK 326	Graham	9S	28E	2	SW	****
	AMC404636	SLICK 326	Graham	9S	28E	3	SE	****
	AMC404636	SLICK 326	Graham	9S	28E	10	NE	****
	AMC404636	SLICK 326	Graham	9S	28E	11	NW	****
902	AMC404637	SLICK 327	Graham	9S	28E	10	NE	
903	AMC404638	SLICK 328	Graham	9S	28E	10	NE	**
	AMC404638	SLICK 328	Graham	9S	28E	11	NW	**
904	AMC404649	SLICK 339	Graham	8S	28E	23	SW SE	**
	AMC404649	SLICK 339	Graham	8S	28E	26	NE NW	**
905	AMC404651	SLICK 341	Graham	8S	28E	26	NE NW	

RECEIVED
 PHOENIX, ARIZONA
 JUL 30 P 12:15
 STATE OFFICE



	AMC Number	Claim Name	County	Township	Range	Section	Subdivision	Multiple Sections
906	AMC404653	SLICK 343	Graham	8S	28E	26	NE NW	
907	AMC404655	SLICK 345	Graham	8S	28E	26	NE NW	
908	AMC404657	SLICK 347	Graham	8S	28E	26	NE NW SW SE	
909	AMC404659	SLICK 349	Graham	8S	28E	26	SW SE	
910	AMC404661	SLICK 351	Graham	8S	28E	26	SW SE	
911	AMC404663	SLICK 353	Graham	8S	28E	26	SW SE	
912	AMC404665	SLICK 355	Graham	8S	28E	26	SW SE	
913	AMC404666	SLICK 356	Graham	8S	28E	26	SE	
914	AMC404667	SLICK 357	Graham	8S	28E	26	SW SE	
915	AMC404668	SLICK 358	Graham	8S	28E	26	SE	**
	AMC404668	SLICK 358	Graham	8S	28E	35	NE	**
916	AMC404669	SLICK 359	Graham	8S	28E	35	NE NW	
917	AMC404670	SLICK 360	Graham	8S	28E	35	NE	
918	AMC404671	SLICK 361	Graham	8S	28E	35	NE NW	
919	AMC404672	SLICK 362	Graham	8S	28E	35	NE	
920	AMC404673	SLICK 363	Graham	8S	28E	35	NE NW	
921	AMC404674	SLICK 364	Graham	8S	28E	35	NE	
922	AMC404675	SLICK 365	Graham	8S	28E	35	NE NW SW SE	
923	AMC404676	SLICK 366	Graham	8S	28E	35	NE SE	
924	AMC404677	SLICK 367	Graham	8S	28E	35	SW SE	
925	AMC404678	SLICK 368	Graham	8S	28E	35	SE	
926	AMC404679	SLICK 369	Graham	8S	28E	35	SW SE	
927	AMC404680	SLICK 370	Graham	8S	28E	35	SE	
928	AMC404681	SLICK 371	Graham	8S	28E	35	SW SE	
929	AMC404682	SLICK 372	Graham	8S	28E	35	SE	
930	AMC404683	SLICK 373	Graham	8S	28E	35	SW SE	**
	AMC404683	SLICK 373	Graham	9S	28E	2	NE NW	**
931	AMC404684	SLICK 374	Graham	8S	28E	35	SE	**
	AMC404684	SLICK 374	Graham	9S	28E	2	NE	**
932	AMC404685	SLICK 375	Graham	9S	28E	2	NE NW	
933	AMC404686	SLICK 376	Graham	9S	28E	2	NE	
934	AMC404687	SLICK 377	Graham	9S	28E	2	NE NW	
935	AMC404689	SLICK 379	Graham	9S	28E	2	NE NW	
936	AMC404691	SLICK 381	Graham	9S	28E	2	NE NW SW SE	
937	AMC404693	SLICK 383	Graham	9S	28E	2	SW SE	
938	AMC404695	SLICK 385	Graham	9S	28E	2	SW SE	
939	AMC404697	SLICK 387	Graham	9S	28E	2	SW SE	
940	AMC404699	SLICK 389	Graham	9S	28E	2	SW	**
	AMC404699	SLICK 389	Graham	9S	28E	11	NW	**
941	AMC404701	SLICK 391	Graham	9S	28E	11	NW	
942	AMC404733	SLICK 423	Graham	8S	28E	35	NE	**
	AMC404733	SLICK 423	Graham	8S	28E	36	NW	**
943	AMC404735	SLICK 425	Graham	8S	28E	35	NE SE	**
	AMC404735	SLICK 425	Graham	8S	28E	36	NW SW	**
944	AMC404737	SLICK 427	Graham	8S	28E	35	SE	**
	AMC404737	SLICK 427	Graham	8S	28E	36	SW	**
945	AMC404799	SLICK 489	Graham	9S	28E	3	NW	
946	AMC404800	SLICK 490	Graham	9S	28E	3	NE NW	
947	AMC404801	SLICK 491	Graham	9S	28E	3	NW	
948	AMC404802	SLICK 492	Graham	9S	28E	3	NE NW	
949	AMC404803	SLICK 493	Graham	9S	28E	3	NW	
950	AMC404804	SLICK 494	Graham	9S	28E	3	NE NW	

RECEIVED
 PHOENIX, ARIZONA
 JUL 30 P 12:15
 G. M. AZ STAFF OFFICE

✓

	AMC Number	Claim Name	County	Township	Range	Section	Subdivision	Multiple Sections
951	AMC404805	SLICK 495	Graham	9S	28E	3	NW SW	
952	AMC404806	SLICK 496	Graham	9S	28E	3	NE NW SW SE	
953	AMC404807	SLICK 497	Graham	9S	28E	3	SW	
954	AMC404808	SLICK 498	Graham	9S	28E	3	SW SE	
955	AMC404809	SLICK 499	Graham	9S	28E	3	SW	
956	AMC404810	SLICK 500	Graham	9S	28E	3	SW SE	
957	AMC404811	SLICK 501	Graham	9S	28E	3	SW	
958	AMC404812	SLICK 502	Graham	9S	28E	3	SW SE	
959	AMC404813	SLICK 503	Graham	9S	28E	3	SW SE	**
	AMC404813	SLICK 503	Graham	9S	28E	10	NE NW	**
960	AMC404814	SLICK 504	Graham	9S	28E	3	SW SE	**
	AMC404814	SLICK 504	Graham	9S	28E	10	NE NW	**
961	AMC404815	SLICK 505	Graham	9S	28E	10	NW	**
962	AMC404816	SLICK 506	Graham	9S	28E	10	NE NW	**
963	AMC404817	SLICK 507	Graham	9S	28E	10	NW	**
964	AMC404818	SLICK 508	Graham	9S	28E	10	NE NW	**
965	AMC404819	SLICK 509	Graham	9S	28E	10	NW	**
966	AMC404821	SLICK 511	Graham	9S	28E	10	NW	**
967	AMC404823	SLICK 513	Graham	9S	28E	10	NW SW	**
968	AMC404826	SLICK 516	Graham	9S	28E	3	SW SE	**
	AMC404826	SLICK 516	Graham	9S	28E	4	SE	**
969	AMC404827	SLICK 517	Graham	9S	28E	4	SE	**
970	AMC404828	SLICK 518	Graham	9S	28E	3	SW	****
	AMC404828	SLICK 518	Graham	9S	28E	4	SE	****
	AMC404828	SLICK 518	Graham	9S	28E	9	NE	****
	AMC404828	SLICK 518	Graham	9S	28E	10	NW	****
971	AMC404829	SLICK 519	Graham	9S	28E	4	SE	**
	AMC404829	SLICK 519	Graham	9S	28E	9	NE	**
972	AMC404830	SLICK 520	Graham	9S	28E	9	NE	**
	AMC404830	SLICK 520	Graham	9S	28E	10	NW	**
973	AMC404831	SLICK 521	Graham	9S	28E	9	NE	**
974	AMC404832	SLICK 522	Graham	9S	28E	9	NE	**
	AMC404832	SLICK 522	Graham	9S	28E	10	NW	**
975	AMC404833	SLICK 523	Graham	9S	28E	9	NE	**
976	AMC404834	SLICK 524	Graham	9S	28E	9	NE	**
	AMC404834	SLICK 524	Graham	9S	28E	10	NW	**
977	AMC404835	SLICK 525	Graham	9S	28E	9	NE	**
978	AMC404836	SLICK 526	Graham	9S	28E	9	NE	**
	AMC404836	SLICK 526	Graham	9S	28E	10	NW	**
979	AMC404837	SLICK 527	Graham	9S	28E	4	SW SE	**
980	AMC404838	SLICK 528	Graham	9S	28E	4	SW SE	**
	AMC404838	SLICK 528	Graham	9S	28E	9	NE NW	**
981	AMC404839	SLICK 529	Graham	9S	28E	9	NE NW	**
982	AMC407112	GAL 227	Graham	8S	19E	7	SE	**
	AMC407112	GAL 227	Graham	8S	19E	8	SW	**
983	AMC407113	GAL 228	Graham	8S	19E	7	SE	****
	AMC407113	GAL 228	Graham	8S	19E	8	SW	****
	AMC407113	GAL 228	Graham	8S	19E	17	NW	****
	AMC407113	GAL 228	Graham	8S	19E	18	NE	****
984	AMC407114	GAL 229	Graham	8S	19E	17	NW	**

RECEIVED
 PHOENIX, ARIZONA
 MAR 30 12:15 PM
 MAR 30 12:15 PM
 MAR 30 12:15 PM



	AMC Number	Claim Name	County	Township	Range	Section	Subdivision	Multiple Sections
	AMC407114	GAL 229	Graham	8S	19E	18	NE	**
985	AMC407115	GAL 230	Graham	8S	19E	17	NW	**
	AMC407115	GAL 230	Graham	8S	19E	18	NE	**
986	AMC407116	GAL 231	Graham	8S	19E	17	NW	**
	AMC407116	GAL 231	Graham	8S	19E	18	NE	**
987	AMC407117	GAL 232	Graham	8S	19E	17	NW	**
	AMC407117	GAL 232	Graham	8S	19E	18	NE	**
988	AMC407118	GAL 234	Graham	8S	19E	17	NW SW	**
	AMC407118	GAL 234	Graham	8S	19E	18	NE SE	**
989	AMC407119	GAL 236	Graham	8S	19E	17	SW	**
	AMC407119	GAL 236	Graham	8S	19E	18	SE	**
990	AMC407120	GAL 238	Graham	8S	19E	17	SW	**
	AMC407120	GAL 238	Graham	8S	19E	18	SE	**
991	AMC407121	GAL 240	Graham	8S	19E	17	SW	**
	AMC407121	GAL 240	Graham	8S	19E	18	SE	**
992	AMC407122	GAL 242	Graham	8S	19E	17	SW	****
	AMC407122	GAL 242	Graham	8S	19E	18	SE	****
	AMC407122	GAL 242	Graham	8S	19E	19	NE	****
	AMC407122	GAL 242	Graham	8S	19E	20	NW	****
993	AMC407123	GAL 244	Graham	8S	19E	19	NE	**
	AMC407123	GAL 244	Graham	8S	19E	20	NW	**
994	AMC407124	GAL 246	Graham	8S	19E	19	NE	**
	AMC407124	GAL 246	Graham	8S	19E	20	NW	**
995	AMC407125	GAL 248	Graham	8S	19E	19	NE	**
	AMC407125	GAL 248	Graham	8S	19E	20	NW	**
996	AMC407126	GAL 250	Graham	8S	19E	8	SW	
997	AMC407127	GAL 251	Graham	8S	19E	8	SW	**
	AMC407127	GAL 251	Graham	8S	19E	17	NW	**
998	AMC407128	GAL 252	Graham	8S	19E	17	NW	
999	AMC407129	GAL 253	Graham	8S	19E	17	NW	
1000	AMC407130	GAL 254	Graham	8S	19E	17	NW	
1001	AMC407131	GAL 255	Graham	8S	19E	17	NW	
1002	AMC407132	GAL 256	Graham	8S	19E	17	NW SW	
1003	AMC407133	GAL 257	Graham	8S	19E	17	SW	
1004	AMC407134	GAL 258	Graham	8S	19E	17	SW	
1005	AMC407135	GAL 259	Graham	8S	19E	17	SW SE	
1006	AMC407136	GAL 260	Graham	8S	19E	17	SW	
1007	AMC407137	GAL 261	Graham	8S	19E	17	SW SE	
1008	AMC407138	GAL 262	Graham	8S	19E	17	SW	**
	AMC407138	GAL 262	Graham	8S	19E	20	NW	**
1009	AMC407139	GAL 263	Graham	8S	19E	17	SW SE	**
	AMC407139	GAL 263	Graham	8S	19E	20	NE NW	**
1010	AMC407140	GAL 264	Graham	8S	19E	20	NW	
1011	AMC407141	GAL 265	Graham	8S	19E	20	NE NW	
1012	AMC407142	GAL 266	Graham	8S	19E	20	NW	
1013	AMC407143	GAL 267	Graham	8S	19E	20	NE NW	
1014	AMC407144	GAL 268	Graham	8S	19E	20	NW	
1015	AMC407145	GAL 269	Graham	8S	19E	20	NE NW	
1016	AMC407146	GAL 295	Graham	8S	19E	16	NW	
1017	AMC407147	GAL 296	Graham	8S	19E	16	NW	
1018	AMC407148	GAL 297	Graham	8S	19E	16	NW	
1019	AMC407149	GAL 298	Graham	8S	19E	16	NW SW	

RECEIVED
 BLM AZ STATE OFFICE
 PHOENIX ARIZONA
 2017 JUL 30 P 12:15

	AMC Number	Claim Name	County	Township	Range	Section	Subdivision	Multiple Sections
1020	AMC407150	GAL 299	Graham	8S	19E	16	SW	
1021	AMC407151	GAL 300	Graham	8S	19E	16	SW	**
	AMC407151	GAL 300	Graham	8S	19E	17	SE	**
1022	AMC407152	GAL 301	Graham	8S	19E	16	SW	
1023	AMC407153	GAL 302	Graham	8S	19E	16	SW	**
	AMC407153	GAL 302	Graham	8S	19E	17	SE	**
1024	AMC407154	GAL 303	Graham	8S	19E	16	SW	****
	AMC407154	GAL 303	Graham	8S	19E	17	SE	****
	AMC407154	GAL 303	Graham	8S	19E	20	NE	****
	AMC407154	GAL 303	Graham	8S	19E	21	NW	****
1025	AMC407155	GAL 341	Graham	8S	19E	9	SW SE	
1026	AMC407156	GAL 342	Graham	8S	19E	9	SE	
1027	AMC407157	GAL 343	Graham	8S	19E	9	SW SE	**
	AMC407157	GAL 343	Graham	8S	19E	16	NE NW	**
1028	AMC407158	GAL 344	Graham	8S	19E	9	SE	**
	AMC407158	GAL 344	Graham	8S	19E	16	NE	**
1029	AMC407159	GAL 345	Graham	8S	19E	16	NE NW	
1030	AMC407160	GAL 346	Graham	8S	19E	16	NE	
1031	AMC407161	GAL 347	Graham	8S	19E	16	NE NW	
1032	AMC407162	GAL 348	Graham	8S	19E	16	NE	
1033	AMC407163	GAL 349	Graham	8S	19E	16	NE NW	
1034	AMC407164	GAL 350	Graham	8S	19E	16	NE	
1035	AMC407165	GAL 380	Graham	8S	19E	16	NE NW SW SE	
1036	AMC407166	GAL 381	Graham	8S	19E	16	NE SE	
1037	AMC407167	GAL 382	Graham	8S	19E	16	SE	
1038	AMC407168	GAL 383	Graham	8S	19E	16	SW SE	
1039	AMC407169	GAL 384	Graham	8S	19E	16	NE NW	
1040	AMC407170	GAL 385	Graham	8S	19E	16	NE	
1041	AMC409663	JOSE 623	Graham	7S	27E	26	NE NW	
1042	AMC409664	JOSE 624	Graham	7S	27E	26	NW	**
	AMC409664	JOSE 624	Graham	7S	27E	27	NE	**
1043	AMC409665	JOSE 625	Graham	7S	27E	26	NE NW	
1044	AMC409666	JOSE 626	Graham	7S	27E	26	NW	**
	AMC409666	JOSE 626	Graham	7S	27E	27	NE	**
1045	AMC409667	JOSE 627	Graham	7S	27E	26	NE NW SW SE	
1046	AMC409668	JOSE 628	Graham	7S	27E	26	NW SW	**
	AMC409668	JOSE 628	Graham	7S	27E	27	NE SE	**
1047	AMC409669	JOSE 629	Graham	7S	27E	26	SW SE	
1048	AMC409670	JOSE 630	Graham	7S	27E	26	SW	**
	AMC409670	JOSE 630	Graham	7S	27E	27	SE	**
1049	AMC409671	JOSE 631	Graham	7S	27E	26	SW SE	
1050	AMC409672	JOSE 632	Graham	7S	27E	26	SW	**
	AMC409672	JOSE 632	Graham	7S	27E	27	SE	**
1051	AMC409673	JOSE 633	Graham	7S	27E	26	SW SE	
1052	AMC409674	JOSE 634	Graham	7S	27E	26	SW	**
	AMC409674	JOSE 634	Graham	7S	27E	27	SE	**
1053	AMC409675	JOSE 635	Graham	7S	27E	26	SW SE	
1054	AMC409676	JOSE 636	Graham	7S	27E	26	SW	**
	AMC409676	JOSE 636	Graham	7S	27E	27	SE	**
1055	AMC409677	JOSE 637	Graham	7S	27E	26	SW SE	**

RECEIVED
 ALLIANCE STATE OFFICE
 2012 JUL 10 P 2:15
 PHOENIX, ARIZONA

✓

	AMC Number	Claim Name	County	Township	Range	Section	Subdivision	Multiple Sections
	AMC409677	JOSE 637	Graham	7S	27E	35	NE NW	**
1056	AMC409678	JOSE 638	Graham	7S	27E	26	SW	****
	AMC409678	JOSE 638	Graham	7S	27E	27	SE	****
	AMC409678	JOSE 638	Graham	7S	27E	34	NE	****
	AMC409678	JOSE 638	Graham	7S	27E	35	NW	****
1057	AMC409679	JOSE 639	Graham	7S	27E	25	NW	**
	AMC409679	JOSE 639	Graham	7S	27E	26	NE	**
1058	AMC409680	JOSE 640	Graham	7S	27E	26	NE	
1059	AMC409681	JOSE 641	Graham	7S	27E	25	NW	**
	AMC409681	JOSE 641	Graham	7S	27E	26	NE	**
1060	AMC409682	JOSE 642	Graham	7S	27E	26	NE	
1061	AMC409683	JOSE 643	Graham	7S	27E	25	NW SW	**
	AMC409683	JOSE 643	Graham	7S	27E	26	NE SE	**
1062	AMC409684	JOSE 644	Graham	7S	27E	26	NE SE	
1063	AMC409685	JOSE 645	Graham	7S	27E	25	SW	**
	AMC409685	JOSE 645	Graham	7S	27E	26	SE	**
1064	AMC409686	JOSE 646	Graham	7S	27E	26	SE	
1065	AMC409687	JOSE 647	Graham	7S	27E	25	SW	**
	AMC409687	JOSE 647	Graham	7S	27E	26	SE	**
1066	AMC409688	JOSE 648	Graham	7S	27E	26	SE	
1067	AMC409689	JOSE 649	Graham	7S	27E	25	SW	**
	AMC409689	JOSE 649	Graham	7S	27E	26	SE	**
1068	AMC409690	JOSE 650	Graham	7S	27E	26	SE	
1069	AMC409691	JOSE 651	Graham	7S	27E	25	SW	**
	AMC409691	JOSE 651	Graham	7S	27E	26	SE	**
1070	AMC409692	JOSE 652	Graham	7S	27E	26	SE	
1071	AMC409693	JOSE 653	Graham	7S	27E	25	SW	****
	AMC409693	JOSE 653	Graham	7S	27E	26	SE	****
	AMC409693	JOSE 653	Graham	7S	27E	35	NE	****
	AMC409693	JOSE 653	Graham	7S	27E	36	NW	****
1072	AMC409694	JOSE 654	Graham	7S	27E	26	SE	****
	AMC409694	JOSE 654	Graham	7S	27E	35	NE	****
1073	AMC409695	JOSE 655	Graham	7S	28E	7	SE	****
1074	AMC409696	JOSE 656	Graham	7S	28E	7	SW SE	****
1075	AMC409697	JOSE 657	Graham	7S	28E	7	SE	****
1076	AMC409698	JOSE 658	Graham	7S	28E	7	SW SE	****
1077	AMC409699	JOSE 659	Graham	7S	28E	7	SE	****
	AMC409699	JOSE 659	Graham	7S	28E	18	NE	****
1078	AMC409700	JOSE 660	Graham	7S	28E	7	SW SE	****
	AMC409700	JOSE 660	Graham	7S	28E	18	NE NW	****
1079	AMC409701	JOSE 661	Graham	7S	28E	18	NE	****
1080	AMC409702	JOSE 662	Graham	7S	28E	18	NE NW	****
1081	AMC409703	JOSE 663	Graham	7S	28E	18	NE	****
1082	AMC409704	JOSE 664	Graham	7S	28E	18	NE NW	****
1083	AMC409705	JOSE 665	Graham	7S	28E	8	NE NW SW SE	****
1084	AMC409706	JOSE 666	Graham	7S	28E	7	NE SE	**
	AMC409706	JOSE 666	Graham	7S	28E	8	NW SW	**
1085	AMC409707	JOSE 667	Graham	7S	28E	8	SW	**
1086	AMC409708	JOSE 668	Graham	7S	28E	7	SE	**
	AMC409708	JOSE 668	Graham	7S	28E	8	SW	**
1087	AMC409709	JOSE 669	Graham	7S	28E	8	SW	**
1088	AMC409710	JOSE 670	Graham	7S	28E	7	SE	**

RECEIVED
 PHOENIX, ARIZONA
 JUL 30 P 2:15
 AZ STATE OFFICE

	AMC Number	Claim Name	County	Township	Range	Section	Subdivision	Multiple Sections
	AMC409710	JOSE 670	Graham	7S	28E	8	SW	**
1089	AMC409711	JOSE 671	Graham	7S	28E	8	NE	**
	AMC409711	JOSE 671	Graham	7S	28E	9	NW	**
1090	AMC409712	JOSE 672	Graham	7S	28E	8	NE	
1091	AMC409713	JOSE 673	Graham	7S	28E	8	NE	**
	AMC409713	JOSE 673	Graham	7S	28E	9	NW	**
1092	AMC409714	JOSE 674	Graham	7S	28E	8	NE	
1093	AMC409715	JOSE 675	Graham	7S	28E	8	NE	**
	AMC409715	JOSE 675	Graham	7S	28E	9	NW	**
1094	AMC409716	JOSE 676	Graham	7S	28E	8	NE	
1095	AMC409717	JOSE 677	Graham	7S	28E	8	NE SE	**
	AMC409717	JOSE 677	Graham	7S	28E	9	NW SW	**
1096	AMC409718	JOSE 678	Graham	7S	28E	8	NE SE	
1097	AMC409719	JOSE 679	Graham	7S	28E	8	SE	**
	AMC409719	JOSE 679	Graham	7S	28E	9	SW	**
1098	AMC409720	JOSE 680	Graham	7S	28E	8	SE	
1099	AMC409721	JOSE 681	Graham	7S	28E	8	SE	**
	AMC409721	JOSE 681	Graham	7S	28E	9	SW	**
1100	AMC409722	JOSE 682	Graham	7S	28E	8	SE	
1101	AMC409723	JOSE 683	Graham	7S	28E	9	NE NW	
1102	AMC409724	JOSE 684	Graham	7S	28E	9	NW	
1103	AMC409725	JOSE 685	Graham	7S	28E	9	NE NW	
1104	AMC409726	JOSE 686	Graham	7S	28E	9	NW	
1105	AMC409727	JOSE 687	Graham	7S	28E	9	NE NW	
1106	AMC409728	JOSE 688	Graham	7S	28E	9	NW	
1107	AMC409729	JOSE 689	Graham	7S	28E	9	NE NW SW SE	
1108	AMC409730	JOSE 690	Graham	7S	28E	9	NW SW	
1109	AMC409731	JOSE 691	Graham	7S	28E	9	SW SE	
1110	AMC409732	JOSE 692	Graham	7S	28E	9	SW	
1111	AMC409733	JOSE 693	Graham	7S	28E	9	SW SE	
1112	AMC409734	JOSE 694	Graham	7S	28E	9	SW	
1113	AMC409735	JOSE 695	Graham	7S	28E	9	SW SE	
1114	AMC409736	JOSE 696	Graham	7S	28E	9	NE	
1115	AMC409737	JOSE 697	Graham	7S	28E	9	NE	
	AMC409737	JOSE 697	Graham	7S	28E	10	NW	**
1116	AMC409738	JOSE 698	Graham	7S	28E	9	NE	
1117	AMC409739	JOSE 699	Graham	7S	28E	9	NE	**
	AMC409739	JOSE 699	Graham	7S	28E	10	NW	**
1118	AMC409740	JOSE 700	Graham	7S	28E	9	NE	
1119	AMC409741	JOSE 701	Graham	7S	28E	9	NE	**
	AMC409741	JOSE 701	Graham	7S	28E	10	NW	**
1120	AMC409742	JOSE 702	Graham	7S	28E	9	NE SE	
1121	AMC409743	JOSE 703	Graham	7S	28E	9	NE SE	**
	AMC409743	JOSE 703	Graham	7S	28E	10	NW SW	**
1122	AMC409744	JOSE 704	Graham	7S	28E	9	SE	
1123	AMC409745	JOSE 705	Graham	7S	28E	9	SE	**
	AMC409745	JOSE 705	Graham	7S	28E	10	SW	**
1124	AMC409746	JOSE 706	Graham	7S	28E	9	SE	
1125	AMC409747	JOSE 707	Graham	7S	28E	9	SE	**
	AMC409747	JOSE 707	Graham	7S	28E	10	SW	**
1126	AMC409748	JOSE 708	Graham	7S	28E	9	SE	
1127	AMC409749	JOSE 709	Graham	7S	28E	9	SE	**

RECEIVED
 BLM AZ STATE OFFICE
 2012 JUL 30 P 12:15
 PHOENIX, ARIZONA



	AMC Number	Claim Name	County	Township	Range	Section	Subdivision	Multiple Sections
	AMC409749	JOSE 709	Graham	7S	28E	10	SW	**
1128	AMC409750	JOSE 710	Graham	7S	28E	9	SE	**
	AMC409750	JOSE 710	Graham	7S	28E	16	NE	**
1129	AMC409751	JOSE 711	Graham	7S	28E	9	SE	****
	AMC409751	JOSE 711	Graham	7S	28E	10	SW	****
	AMC409751	JOSE 711	Graham	7S	28E	15	NW	****
	AMC409751	JOSE 711	Graham	7S	28E	16	NE	****
1130	AMC409752	JOSE 712	Graham	7S	28E	16	NE	
1131	AMC409753	JOSE 713	Graham	7S	28E	15	NW	**
	AMC409753	JOSE 713	Graham	7S	28E	16	NE	**
1132	AMC409754	JOSE 714	Graham	7S	28E	16	NE	
1133	AMC409755	JOSE 715	Graham	7S	28E	15	NW	**
	AMC409755	JOSE 715	Graham	7S	28E	16	NE	**
1134	AMC409756	JOSE 716	Graham	7S	28E	16	NE	
1135	AMC409757	JOSE 717	Graham	7S	28E	15	NW	**
	AMC409757	JOSE 717	Graham	7S	28E	16	NE	**
1136	AMC409758	JOSE 718	Graham	7S	28E	16	NE SE	
1137	AMC409759	JOSE 719	Graham	7S	28E	15	NW SW	**
	AMC409759	JOSE 719	Graham	7S	28E	16	NE SE	**
1138	AMC409760	JOSE 720	Graham	7S	28E	16	SE	
1139	AMC409761	JOSE 721	Graham	7S	28E	15	SW	**
	AMC409761	JOSE 721	Graham	7S	28E	16	SE	**
1140	AMC409762	JOSE 722	Graham	7S	28E	16	SE	
1141	AMC409763	JOSE 723	Graham	7S	28E	15	SW	**
	AMC409763	JOSE 723	Graham	7S	28E	16	SE	**
1142	AMC409764	JOSE 724	Graham	7S	28E	16	SE	
1143	AMC409765	JOSE 725	Graham	7S	28E	15	SW	**
	AMC409765	JOSE 725	Graham	7S	28E	16	SE	**
1144	AMC409766	JOSE 726	Graham	7S	28E	16	SE	
1145	AMC409767	JOSE 727	Graham	7S	28E	16	SE	**
	AMC409767	JOSE 727	Graham	7S	28E	15	SW	**
1146	AMC409768	JOSE 728	Graham	7S	28E	16	SE	**
	AMC409768	JOSE 728	Graham	7S	28E	21	NE	**
1147	AMC409769	JOSE 729	Graham	7S	28E	15	SW	****
	AMC409769	JOSE 729	Graham	7S	28E	16	SE	****
	AMC409769	JOSE 729	Graham	7S	28E	21	NE	****
	AMC409769	JOSE 729	Graham	7S	28E	22	NW	****
1148	AMC409770	JOSE 730	Graham	7S	28E	3	SW SE	
1149	AMC409771	JOSE 731	Graham	7S	28E	3	SW SE	**
	AMC409771	JOSE 731	Graham	7S	28E	10	NE NW	**
1150	AMC409772	JOSE 732	Graham	7S	28E	10	NE NW	**
1151	AMC409773	JOSE 733	Graham	7S	28E	10	NE NW	**
1152	AMC409774	JOSE 734	Graham	7S	28E	10	NW	**
1153	AMC409775	JOSE 735	Graham	7S	28E	10	NE NW	**
1154	AMC409776	JOSE 736	Graham	7S	28E	10	NW	**
1155	AMC409777	JOSE 737	Graham	7S	28E	10	NE NW SW SE	**
1156	AMC409778	JOSE 738	Graham	7S	28E	10	NW	**
1157	AMC409779	JOSE 739	Graham	7S	28E	10	SW SE	**
1158	AMC409780	JOSE 740	Graham	7S	28E	10	NW SW	**
1159	AMC409781	JOSE 741	Graham	7S	28E	10	SW SE	**
1160	AMC409782	JOSE 742	Graham	7S	28E	10	SW	**
1161	AMC409783	JOSE 743	Graham	7S	28E	10	SW SE	**

PHOENIX, ARIZONA

2012 JUL 30 PM 12:15

RECEIVED
ARIZONA STATE OFFICE

	AMC Number	Claim Name	County	Township	Range	Section	Subdivision	Multiple Sections
1162	AMC409784	JOSE 744	Graham	7S	28E	10	SW	
1163	AMC409785	JOSE 745	Graham	7S	28E	10	SW SE	
1164	AMC409786	JOSE 746	Graham	7S	28E	10	SW	
1165	AMC409787	JOSE 747	Graham	7S	28E	10	SW SE	**
	AMC409787	JOSE 747	Graham	7S	28E	15	NE NW	**
1166	AMC409788	JOSE 748	Graham	7S	28E	10		**
	AMC409788	JOSE 748	Graham	7S	28E	15	NE NW	**
1167	AMC409789	JOSE 749	Graham	7S	28E	15	NE NW	
1168	AMC409790	JOSE 750	Graham	7S	28E	15	NW	
1169	AMC409791	JOSE 751	Graham	7S	28E	15	NE NW	
1170	AMC409792	JOSE 752	Graham	7S	28E	15	NW	
1171	AMC409793	JOSE 753	Graham	7S	28E	15	NE NW	
1172	AMC409794	JOSE 754	Graham	7S	28E	15	NW	
1173	AMC409795	JOSE 755	Graham	7S	28E	15	NE NW SW	
1174	AMC409796	JOSE 756	Graham	7S	28E	15	NW SW	
1175	AMC409797	JOSE 757	Graham	7S	28E	15	SW SE	
1176	AMC409798	JOSE 758	Graham	7S	28E	15	SW	
1177	AMC409799	JOSE 759	Graham	7S	28E	15	SW SE	
1178	AMC409800	JOSE 760	Graham	7S	28E	15	SW	
1179	AMC409801	JOSE 761	Graham	7S	28E	15	SW SE	
1180	AMC409802	JOSE 762	Graham	7S	28E	15	SW	
1181	AMC409803	JOSE 763	Graham	7S	28E	15	SW SE	
1182	AMC409804	JOSE 764	Graham	7S	28E	15	SW	
1183	AMC409805	JOSE 765	Graham	7S	28E	15	SW SE	**
	AMC409805	JOSE 765	Graham	7S	28E	22	NE NW	**
1184	AMC409806	JOSE 766	Graham	7S	28E	15	SW	**
	AMC409806	JOSE 766	Graham	7S	28E	22	NW	**
1185	AMC409807	JOSE 767	Graham	7S	28E	2	NW	
1186	AMC409808	JOSE 768	Graham	7S	28E	2	NW SW	
1187	AMC409809	JOSE 769	Graham	7S	28E	2	SW	
1188	AMC409810	JOSE 770	Graham	7S	28E	2	SW	**
	AMC409810	JOSE 770	Graham	7S	28E	3	SE	**
1189	AMC409811	JOSE 771	Graham	7S	28E	2	SW	
1190	AMC409812	JOSE 772	Graham	7S	28E	2	SW	**
	AMC409812	JOSE 772	Graham	7S	28E	3	SE	**
1191	AMC409813	JOSE 773	Graham	7S	28E	2	SW	
1192	AMC409814	JOSE 774	Graham	7S	28E	2	SW	**
	AMC409814	JOSE 774	Graham	7S	28E	3	SE	**
1193	AMC409815	JOSE 775	Graham	7S	28E	2	SW	**
	AMC409815	JOSE 775	Graham	7S	28E	11	NW	**
1194	AMC409816	JOSE 776	Graham	7S	28E	2	SW	****
	AMC409816	JOSE 776	Graham	7S	28E	3	SE	****
	AMC409816	JOSE 776	Graham	7S	28E	10	NE	****
	AMC409816	JOSE 776	Graham	7S	28E	11	NW	****
1195	AMC409817	JOSE 777	Graham	7S	28E	11	NW	
1196	AMC409818	JOSE 778	Graham	7S	28E	10	NE	**
	AMC409818	JOSE 778	Graham	7S	28E	11	NW	**
1197	AMC409819	JOSE 779	Graham	7S	28E	11	NW	
1198	AMC409820	JOSE 780	Graham	7S	28E	10	NE	**
	AMC409820	JOSE 780	Graham	7S	28E	11	NW	**
1199	AMC409821	JOSE 781	Graham	7S	28E	11	NW	
1200	AMC409822	JOSE 782	Graham	7S	28E	10	NE	**

RECEIVED
 BUREAU OF LAND MANAGEMENT
 JUL 30 P. 2: 15
 PHOENIX ARIZONA

	AMC Number	Claim Name	County	Township	Range	Section	Subdivision	Multiple Sections
	AMC409822	JOSE 782	Graham	7S	28E	11	NW	**
1201	AMC409823	JOSE 783	Graham	7S	28E	11	NW SW	
1202	AMC409824	JOSE 784	Graham	7S	28E	10	NE SE	**
	AMC409824	JOSE 784	Graham	7S	28E	11	NW SW	**
1203	AMC409825	JOSE 785	Graham	7S	28E	11	SW	
1204	AMC409826	JOSE 786	Graham	7S	28E	10	SE	**
	AMC409826	JOSE 786	Graham	7S	28E	11	SW	**
1205	AMC409827	JOSE 787	Graham	7S	28E	11	SW	
1206	AMC409828	JOSE 788	Graham	7S	28E	10	SE	**
	AMC409828	JOSE 788	Graham	7S	28E	11	SW	**
1207	AMC409829	JOSE 789	Graham	7S	28E	11	SW	
1208	AMC409830	JOSE 790	Graham	7S	28E	10	SE	**
	AMC409830	JOSE 790	Graham	7S	28E	11	SW	**
1209	AMC409831	JOSE 791	Graham	7S	28E	11	SW	
1210	AMC409832	JOSE 792	Graham	7S	28E	10	SE	**
	AMC409832	JOSE 792	Graham	7S	28E	11	SW	**
1211	AMC409833	JOSE 793	Graham	7S	28E	11	SW	**
	AMC409833	JOSE 793	Graham	7S	28E	14	NW	**
1212	AMC409834	JOSE 794	Graham	7S	28E	10	SE	****
	AMC409834	JOSE 794	Graham	7S	28E	11	SW	****
	AMC409834	JOSE 794	Graham	7S	28E	14	NW	****
	AMC409834	JOSE 794	Graham	7S	28E	15	NE	****
1213	AMC409835	JOSE 795	Graham	7S	28E	14	NW	**
1214	AMC409836	JOSE 796	Graham	7S	28E	14	NW	**
	AMC409836	JOSE 796	Graham	7S	28E	15	NE	**
1215	AMC409837	JOSE 797	Graham	7S	28E	14	NW	**
1216	AMC409838	JOSE 798	Graham	7S	28E	14	NW	**
	AMC409838	JOSE 798	Graham	7S	28E	15	NE	**
1217	AMC409839	JOSE 799	Graham	7S	28E	14	NW	**
1218	AMC409840	JOSE 800	Graham	7S	28E	14	NW	**
	AMC409840	JOSE 800	Graham	7S	28E	15	NE	**
1219	AMC409841	JOSE 801	Graham	7S	28E	14	NW SW	**
1220	AMC409842	JOSE 802	Graham	7S	28E	14	NW SW	**
	AMC409842	JOSE 802	Graham	7S	28E	15	NE SE	**
1221	AMC409843	JOSE 803	Graham	7S	28E	14	SW	**
1222	AMC409844	JOSE 804	Graham	7S	28E	14	SW	**
	AMC409844	JOSE 804	Graham	7S	28E	15	SE	**
1223	AMC409845	JOSE 805	Graham	7S	28E	14	SW	**
1224	AMC409846	JOSE 806	Graham	7S	28E	14	SW	**
	AMC409846	JOSE 806	Graham	7S	28E	15	SE	**
1225	AMC409847	JOSE 807	Graham	7S	28E	14	SW	**
1226	AMC409848	JOSE 808	Graham	7S	28E	14	SW	**
	AMC409848	JOSE 808	Graham	7S	28E	15	SE	**
1227	AMC409849	JOSE 809	Graham	7S	28E	14	SW	**
1228	AMC409850	JOSE 810	Graham	7S	28E	14	SW	**
	AMC409850	JOSE 810	Graham	7S	28E	15	SE	**
1229	AMC409851	JOSE 811	Graham	7S	28E	14	SW	**
	AMC409851	JOSE 811	Graham	7S	28E	23	NW	**
1230	AMC409852	JOSE 812	Graham	7S	28E	14	SW	****
	AMC409852	JOSE 812	Graham	7S	28E	15	SE	****
	AMC409852	JOSE 812	Graham	7S	28E	22	NE	****
	AMC409852	JOSE 812	Graham	7S	28E	23	NW	****

RECEIVED
 PHOENIX, ARIZONA
 JUN 30 2015
 DIMAS STATE OFFICE

	AMC Number	Claim Name	County	Township	Range	Section	Subdivision	Multiple Sections
1231	AMC409853	JOSE 813	Graham	6S	28E	35	NE	
1232	AMC409854	JOSE 814	Graham	6S	28E	35	NE NW	
1233	AMC409855	JOSE 815	Graham	6S	28E	35	NE	
1234	AMC409856	JOSE 816	Graham	6S	28E	35	NE NW	
1235	AMC409857	JOSE 817	Graham	6S	28E	35	NE SE	
1236	AMC409858	JOSE 818	Graham	6S	28E	35	NE NW SW SE	
1237	AMC409859	JOSE 819	Graham	6S	28E	35	SE	
1238	AMC409860	JOSE 820	Graham	6S	28E	35	SW SE	
1239	AMC409861	JOSE 821	Graham	6S	28E	35	SE	
1240	AMC409862	JOSE 822	Graham	6S	28E	35	SW SE	
1241	AMC409863	JOSE 823	Graham	6S	28E	35	SE	
1242	AMC409864	JOSE 824	Graham	6S	28E	35	SW SE	
1243	AMC409865	JOSE 825	Graham	6S	28E	35	SE	**
	AMC409865	JOSE 825	Graham	7S	28E	2	NE	**
1244	AMC409866	JOSE 826	Graham	6S	28E	35	SW SE	**
	AMC409866	JOSE 826	Graham	7S	28E	2	NE NW	**
1245	AMC409867	JOSE 827	Graham	7S	28E	2	NE	
1246	AMC409868	JOSE 828	Graham	7S	28E	2	NE NW	
1247	AMC409869	JOSE 829	Graham	7S	28E	2	NE	
1248	AMC409870	JOSE 830	Graham	7S	28E	2	NE NW	
1249	AMC409871	JOSE 831	Graham	7S	28E	2	NE	
1250	AMC409872	JOSE 832	Graham	7S	28E	2	NE NW	
1251	AMC409873	JOSE 833	Graham	7S	28E	2	NE	
1252	AMC409874	JOSE 834	Graham	7S	28E	2	NE NW	
1253	AMC409875	JOSE 835	Graham	7S	28E	2	NE SE	
1254	AMC409876	JOSE 836	Graham	7S	28E	2	NE NW SW SE	
1255	AMC409877	JOSE 837	Graham	7S	28E	2	SE	
1256	AMC409878	JOSE 838	Graham	7S	28E	2	SW SE	
1257	AMC409879	JOSE 839	Graham	7S	28E	2	SE	
1258	AMC409880	JOSE 840	Graham	7S	28E	2	SW SE	
1259	AMC409881	JOSE 841	Graham	7S	28E	2	SE	
1260	AMC409882	JOSE 842	Graham	7S	28E	2	SW SE	
1261	AMC409883	JOSE 843	Graham	7S	28E	2	SE	**
	AMC409883	JOSE 843	Graham	7S	28E	11	NE	**
1262	AMC409884	JOSE 844	Graham	7S	28E	2	SW SE	**
	AMC409884	JOSE 844	Graham	7S	28E	11	NE NW	**
1263	AMC409885	JOSE 845	Graham	7S	28E	11	NE	
1264	AMC409886	JOSE 846	Graham	7S	28E	11	NE NW	
1265	AMC409887	JOSE 847	Graham	7S	28E	11	NE	
1266	AMC409888	JOSE 848	Graham	7S	28E	11	NE NW	
1267	AMC409889	JOSE 849	Graham	7S	28E	11	NE	
1268	AMC409890	JOSE 850	Graham	7S	28E	11	NE NW	
1269	AMC409891	JOSE 851	Graham	7S	28E	11	NE SE	
1270	AMC409892	JOSE 852	Graham	7S	28E	11	NE NW SW SE	
1271	AMC409893	JOSE 853	Graham	7S	28E	11	SE	
1272	AMC409894	JOSE 854	Graham	7S	28E	11	SW SE	
1273	AMC409895	JOSE 855	Graham	7S	28E	11	SE	
1274	AMC409896	JOSE 856	Graham	7S	28E	11	SW SE	
1275	AMC409897	JOSE 857	Graham	7S	28E	11	SE	
1276	AMC409898	JOSE 858	Graham	7S	28E	11	SW SE	
1277	AMC409899	JOSE 859	Graham	7S	28E	11	SE	
1278	AMC409900	JOSE 860	Graham	7S	28E	11	SW SE	

RECEIVED
 PHOENIX, ARIZONA
 2012 JUL 30 P 2:16
 PHM 67 STAFF OFFICE

	AMC Number	Claim Name	County	Township	Range	Section	Subdivision	Multiple Sections
1279	AMC409901	JOSE 861	Graham	7S	28E	11	SE	**
	AMC409901	JOSE 861	Graham	7S	28E	14	NE	**
1280	AMC409902	JOSE 862	Graham	7S	28E	11	SW SE	**
	AMC409902	JOSE 862	Graham	7S	28E	14	NE NW	**
1281	AMC409903	JOSE 863	Graham	7S	28E	14	NE	
1282	AMC409904	JOSE 864	Graham	7S	28E	14	NE NW	
1283	AMC409905	JOSE 865	Graham	7S	28E	14	NE	
1284	AMC409906	JOSE 866	Graham	7S	28E	14	NE NW	
1285	AMC409907	JOSE 867	Graham	7S	28E	14	NE	
1286	AMC409908	JOSE 868	Graham	7S	28E	14	NE NW	
1287	AMC409909	JOSE 869	Graham	7S	28E	14	NE SE	
1288	AMC409910	JOSE 870	Graham	7S	28E	14	NE NW SW SE	
1289	AMC409911	JOSE 871	Graham	7S	28E	14	SE	
1290	AMC409912	JOSE 872	Graham	7S	28E	14	SW SE	
1291	AMC409913	JOSE 873	Graham	7S	28E	14	SE	
1292	AMC409914	JOSE 874	Graham	7S	28E	14	SW SE	
1293	AMC409915	JOSE 875	Graham	7S	28E	14	SE	
1294	AMC409916	JOSE 876	Graham	7S	28E	14	SW SE	
1295	AMC409917	JOSE 877	Graham	7S	28E	14	SE	**
	AMC409917	JOSE 877	Graham	7S	28E	23	NE	**
1296	AMC409918	JOSE 878	Graham	7S	28E	14	SW SE	**
	AMC409918	JOSE 878	Graham	7S	28E	23	NE NW	**
1297	AMC409919	JOSE 879	Graham	7S	28E	14	SE	**
	AMC409919	JOSE 879	Graham	7S	28E	23	NE	**
1298	AMC409920	JOSE 880	Graham	7S	28E	14	SW SE	**
	AMC409920	JOSE 880	Graham	7S	28E	23	NE NW	**
1299	AMC409921	JOSE 881	Graham	6S	28E	36	NW	
1300	AMC409922	JOSE 882	Graham	6S	28E	35	NE	**
	AMC409922	JOSE 882	Graham	6S	28E	36	NW	**
1301	AMC409923	JOSE 883	Graham	6S	28E	36	NW	
1302	AMC409924	JOSE 884	Graham	6S	28E	35	NE	**
	AMC409924	JOSE 884	Graham	6S	28E	36	NW	**
1303	AMC409925	JOSE 885	Graham	6S	28E	36	NW SW	
1304	AMC409926	JOSE 886	Graham	6S	28E	35	NE SE	**
	AMC409926	JOSE 886	Graham	6S	28E	36	NW SW	**
1305	AMC409927	JOSE 887	Graham	6S	28E	36	SW	
1306	AMC409928	JOSE 888	Graham	6S	28E	35	SE	**
	AMC409928	JOSE 888	Graham	6S	28E	36	SW	**
1307	AMC409929	JOSE 889	Graham	6S	28E	36	SW	
1308	AMC409930	JOSE 890	Graham	6S	28E	35	SE	**
	AMC409930	JOSE 890	Graham	6S	28E	36	SW	**
1309	AMC409931	JOSE 891	Graham	6S	28E	36	SW	
1310	AMC409932	JOSE 892	Graham	6S	28E	35	SE	**
	AMC409932	JOSE 892	Graham	6S	28E	36	SW	**
1311	AMC409933	JOSE 893	Graham	6S	28E	36	SW	**
	AMC409933	JOSE 893	Graham	7S	28E	1	NE NW	**
1312	AMC409934	JOSE 894	Graham	6S	28E	35	SE	****
	AMC409934	JOSE 894	Graham	6S	28E	36	SW	****
	AMC409934	JOSE 894	Graham	7S	28E	1	NW	****
	AMC409934	JOSE 894	Graham	7S	28E	2	NE	****
1313	AMC409935	JOSE 895	Graham	7S	28E	1	NE NW	
1314	AMC409936	JOSE 896	Graham	7S	28E	1	NW	**

RECEIVED
 PHOENIX ARIZONA
 JUL 30 2 12 16 PM
 STATE OFFICE

	AMC Number	Claim Name	County	Township	Range	Section	Subdivision	Multiple Sections
	AMC409936	JOSE 896	Graham	7S	28E	2	NE	**
1315	AMC409937	JOSE 897	Graham	7S	28E	1	NE NW	
1316	AMC409938	JOSE 898	Graham	7S	28E	1	NW	**
	AMC409938	JOSE 898	Graham	7S	28E	2	NE	**
1317	AMC409939	JOSE 899	Graham	6S	28E	36	SW SE	
1318	AMC409940	JOSE 900	Graham	6S	28E	36	SW SE	
1319	AMC409941	JOSE 901	Graham	6S	28E	36	SW SE	**
	AMC409941	JOSE 901	Graham	7S	28E	1	NE	**
1320	AMC409942	JOSE 902	Graham	7S	28E	1	NE	
1321	AMC409943	JOSE 903	Graham	7S	28E	1	NE NW	
1322	AMC409944	JOSE 904	Graham	7S	28E	13	SW	
	AMC409944	JOSE 904	Graham	7S	28E	14	SE	
1323	AMC409945	JOSE 905	Graham	7S	28E	13	SW	
1324	AMC409946	JOSE 906	Graham	7S	28E	13	SW	
	AMC409946	JOSE 906	Graham	7S	28E	14	SE	
1325	AMC409947	JOSE 907	Graham	7S	28E	13	SW	
1326	AMC409948	JOSE 908	Graham	7S	28E	13	SW	
	AMC409948	JOSE 908	Graham	7S	28E	14	SE	
	AMC409948	JOSE 908	Graham	7S	28E	23	NE	
	AMC409948	JOSE 908	Graham	7S	28E	24	NW	****
1327	AMC409949	JOSE 909	Graham	7S	28E	13	SW	**
	AMC409949	JOSE 909	Graham	7S	28E	24	NW	**
1328	AMC409950	JOSE 910	Graham	7S	28E	23	NE	**
	AMC409950	JOSE 910	Graham	7S	28E	24	NW	**
1329	AMC409951	JOSE 911	Graham	7S	28E	24	NW	
1330	AMC412105	FM 103	Graham	7S	19E	36	SW	***
	AMC412105	FM 103	Graham	8S	19E	1	NW	***
	AMC412105	FM 103	Graham	8S	19E	2	NE	***
1331	AMC412106	FM 104	Graham	7S	19E	36	SW SE	**
	AMC412106	FM 104	Graham	8S	19E	1	NW	**
1332	AMC412107	FM 105	Graham	8S	19E	1	NW	**
	AMC412107	FM 105	Graham	8S	19E	2	NE	**
1333	AMC412108	FM 106	Graham	8S	19E	1	NW	
1334	AMC412109	FM 107	Graham	8S	19E	1	NW	**
	AMC412109	FM 107	Graham	8S	19E	2	NE	**
1335	AMC412110	FM 108	Graham	8S	19E	1	NW	
1336	AMC412111	FM 109	Graham	8S	19E	1	NW	**
	AMC412111	FM 109	Graham	8S	19E	2	NE	**
1337	AMC412112	FM 110	Graham	8S	19E	1	NW	
1338	AMC412113	FM 111	Graham	8S	19E	1	NW	**
	AMC412113	FM 111	Graham	8S	19E	2	NE	**
1339	AMC412114	FM 112	Graham	8S	19E	1	NW	
1340	AMC412115	FM 113	Graham	8S	19E	1	NW	**
	AMC412115	FM 113	Graham	8S	19E	2	NE	**
1341	AMC412116	FM 114	Graham	8S	19E	1	NW SW	
1342	AMC412117	FM 115	Graham	8S	19E	1	SW	**
	AMC412117	FM 115	Graham	8S	19E	2	SE	**
1343	AMC412118	FM 116	Graham	8S	19E	1	SW	
1344	AMC412119	FM 117	Graham	8S	19E	1	SW	**
	AMC412119	FM 117	Graham	8S	19E	2	SE	**

RECEIVED
 BIRMINGHAM STATE OFFICE
 2012 JUL 30 P 9:11
 PHOENIX, ARIZONA



	AMC Number	Claim Name	County	Township	Range	Section	Subdivision	Multiple Sections
1345	AMC412120	FM 118	Graham	8S	19E	1	SW	
1346	AMC412121	FM 119	Graham	8S	19E	1	SW	**
	AMC412121	FM 119	Graham	8S	19E	2	SE	**
1347	AMC412122	FM 120	Graham	8S	19E	1	SW	
1348	AMC412123	FM 121	Graham	8S	19E	1	SW	**
	AMC412123	FM 121	Graham	8S	19E	2	SE	**
1349	AMC412124	FM 122	Graham	8S	19E	1	SW	
1350	AMC412125	FM 123	Graham	8S	19E	1	SW	****
	AMC412125	FM 123	Graham	8S	19E	2	SE	****
	AMC412125	FM 123	Graham	8S	19E	11	NE	****
	AMC412125	FM 123	Graham	8S	19E	12	NW	****
1351	AMC412126	FM 124	Graham	8S	19E	1	SW	**
	AMC412126	FM 124	Graham	8S	19E	12	NW	**
1352	AMC412127	FM 125	Graham	8S	19E	11	NE	**
	AMC412127	FM 125	Graham	8S	19E	12	NW	**
1353	AMC412128	FM 126	Graham	8S	19E	12	NW	
1354	AMC412129	FM 127	Graham	8S	19E	11	NE	**
	AMC412129	FM 127	Graham	8S	19E	12	NW	**
1355	AMC412130	FM 128	Graham	8S	19E	12	NW	
1356	AMC412131	FM 129	Graham	8S	19E	11	NE	**
	AMC412131	FM 129	Graham	8S	19E	12	NW	**
1357	AMC412132	FM 130	Graham	8S	19E	12	NW	
1358	AMC412133	FM 131	Graham	8S	19E	11	NE SE	**
	AMC412133	FM 131	Graham	8S	19E	12	NW SW	**
1359	AMC412134	FM 132	Graham	8S	19E	12	NW SW	
1360	AMC412135	FM 133	Graham	8S	19E	11	SE	**
	AMC412135	FM 133	Graham	8S	19E	12	SW	**
1361	AMC412136	FM 134	Graham	8S	19E	12	SW	
1362	AMC412137	FM 135	Graham	8S	19E	12	SW	
1363	AMC412138	FM 136	Graham	7S	19E	36	SE	**
	AMC412138	FM 136	Graham	8S	19E	1	NE NW	**
1364	AMC412139	FM 137	Graham	7S	19E	36	SE	***
	AMC412139	FM 137	Graham	7S	20E	31	SW	***
	AMC412139	FM 137	Graham	8S	19E	1	NE	***
1365	AMC412140	FM 138	Graham	8S	19E	1	NE NW	
1366	AMC412141	FM 139	Graham	8S	19E	1	NE	
1367	AMC412142	FM 140	Graham	8S	19E	1	NE NW	
1368	AMC412143	FM 141	Graham	8S	19E	1	NE	
1369	AMC412144	FM 142	Graham	8S	19E	1	NE NW	
1370	AMC412145	FM 143	Graham	8S	19E	1	NE	
1371	AMC412146	FM 144	Graham	8S	19E	1	NE NW	
1372	AMC412147	FM 145	Graham	8S	19E	1	NE	
1373	AMC412148	FM 146	Graham	8S	19E	1	NE NW SW SE	
1374	AMC412149	FM 147	Graham	8S	19E	1	NE SE	
1375	AMC412150	FM 148	Graham	8S	19E	1	SW SE	
1376	AMC412151	FM 149	Graham	8S	19E	1	SE	
1377	AMC412152	FM 150	Graham	8S	19E	1	SW SE	
1378	AMC412153	FM 151	Graham	8S	19E	1	SE	
1379	AMC412154	FM 152	Graham	8S	19E	1	SW SE	
1380	AMC412155	FM 153	Graham	8S	19E	1	SE	
1381	AMC412156	FM 154	Graham	8S	19E	1	SW SE	
1382	AMC412157	FM 155	Graham	8S	19E	1	SE	

RECEIVED
 GIMAP STATE OFFICE
 2012 JUL 30 P 12 16
 PHOENIX, ARIZONA



	AMC Number	Claim Name	County	Township	Range	Section	Subdivision	Multiple Sections
1383	AMC412158	FM 156	Graham	8S	19E	1	SW SE	**
	AMC412158	FM 156	Graham	8S	19E	12	NE NW	**
1384	AMC412159	FM 157	Graham	8S	19E	1	SE	**
	AMC412159	FM 157	Graham	8S	19E	12	NE	**
1385	AMC412160	FM 158	Graham	8S	19E	12	NE NW	
1386	AMC412161	FM 159	Graham	8S	19E	12	NE	
1387	AMC412162	FM 160	Graham	8S	19E	12	NE NW	
1388	AMC412163	FM 161	Graham	8S	19E	12	NE	
1389	AMC412164	FM 162	Graham	8S	19E	12	NE NW	
1390	AMC412165	FM 163	Graham	8S	19E	12	NE	
1391	AMC412166	FM 164	Graham	8S	19E	12	NE NW SW SE	
1392	AMC412167	FM 165	Graham	8S	19E	12	SW SE	
1393	AMC412168	FM 166	Graham	8S	19E	12	SW SE	
1394	AMC412169	FM 167	Graham	7S	20E	31	SW	***
	AMC412169	FM 167	Graham	8S	19E	1	NE	***
	AMC412169	FM 167	Graham	8S	20E	6	NW	***
1395	AMC412170	FM 168	Graham	8S	19E	1	NE	**
	AMC412170	FM 168	Graham	8S	20E	6	NW	**
1396	AMC412171	FM 169	Graham	8S	19E	1	NE SE	**
	AMC412171	FM 169	Graham	8S	20E	6	NW SW	**
1367	AMC412172	FM 170	Graham	8S	19E	1	SE	***
	AMC412172	FM 170	Graham	8S	20E	6	SW	***
	AMC412172	FM 170	Graham	8S	20E	7	NW	***
1398	AMC412173	FM 171	Graham	8S	19E	1	SE	***
	AMC412173	FM 171	Graham	8S	19E	12	NE	***
	AMC412173	FM 171	Graham	8S	20E	7	NW	***

1,398 claims x \$140 = \$195,720.00
Check Number : 21787

RECEIVED
BLM AZ STATE OFFICE
2012 JUL 30 P 12:16
PHOENIX, ARIZONA

PLEASE PRESS FIRMLY

PLEASE PRE



1006

85004

U.S. POSTAGE
PAID
ANCHORAGE, AK
99501
JUL 25, 12
AMOUNT

\$5.90
00077404-04

 **PRIORITY MAIL**
UNITED STATES POSTAL SERVICE

RECEIVED
BLM AZ STATE OFFICE

0 12:13
APR 04

Rate Mailing Envelope

usps.com

INTERN
Custom
Internat
or ask




0310 3490 0001 3101 4994



From/Expéditeur: Millrock Exploration Corp
PO Box 200867
Anchorage, AK 99520

To/Destinataire: AZ BLM
One North central Ave.
Suite 800
Phoenix, AZ 85004-4424

Country of Destination/Pays de destination:



Please Recycle

This packaging is the property of the U.S. Postal Service® and is provided solely for use in sending Priority Mail® shipments. Misuse may be a violation of federal law. This packaging is not for resale. EP14F-P-PP © U.S. Postal Service; June 2012; All rights reserved.

EP14F-P-PP June 2012 © U.S. Postal Service

Schedule package pickup right from your home

United States Department of the Interior

Bureau of Land Management
LANDS/RECREATION & PLANNING

ONE N CENTRAL AVE
PHOENIX, AZ 85004 -2203
Phone: 602-417-9200

Receipt

No:

2619598

Transaction #: 2699910	
Date of Transaction: 07/31/2012	
CUSTOMER:	
MILLROCK EXPLORATION CORP PO BOX 200867 ANCHORAGE, AK 99520-0867 US	

LINE #	QTY	DESCRIPTION	REMARKS	UNIT PRICE	TOTAL
1	1.00	LOCATABLE MINERALS / MINING CLAIMS-NOT NEW-UNADJUD, ONE AUTH NO. ONLY / MINING CLAIM MONEY RECEIVED CASES: AMC391277/\$195720.00	MAINT 2013/1398	- n/a -	195720.00
TOTAL:					\$195,720.00

PAYMENT INFORMATION					
1	AMOUNT:	195720.00	POSTMARKED:	07/25/2012	
	TYPE:	CHECK	RECEIVED:	07/31/2012	
	CHECK NO:	21787			
	NAME:	MILLROCK EXPLORATION CORP PO BOX 200867 ANCHORAGE AK 99520-0867 US			

REMARKS

This receipt was generated by the automated BLM Collections and Billing System and is a paper representation of a portion of the official electronic record contained therein.

AMC 391277

392937

After recording return to:
M. L. Gerrow
4211 East Aquarius Drive
Tucson, AZ 85718

NO. OF CLAIMS 323
AMOUNT 45220
RECEIPT NO. 2410972
INIT. ML

395613
399225
402097
402778
402807
404247
404582
407112
409663

** BLM-ASO**

Bureau of Land Management
Department of the Interior
1 North Central Avenue
Phoenix, Arizona 85004

NOTICE OF INTENT TO HOLD MINING CLAIMS AND PAYMENT OF BLM MAINTENANCE FEES

RE: Payment of Annual Claim Maintenance Fee

Dear Sir or Madam:

This will serve as notice that Millrock Alaska, LLC whose address for purposes of this filing is P. O. Box 200867, Anchorage, Alaska 99520, intends to hold the mining claims and/or mill sites described on Exhibit A attached hereto for the assessment year ending at 12 o'clock, noon, on September 1, 2012 by payment of the annual maintenance fee of \$140 per claim or site. Payment of such amount is made herewith for such assessment year for each of the claims and sites, the name, and BLM serial number with the book and page or index number of recording of the location notice being in the official records of Pinal and Graham Counties, Arizona, of which is set forth on Exhibit A attached hereto and by this reference incorporated herein.

By: *Mahlon L. Gerrow*

Mahlon L. Gerrow, Independent Landman
Representing Millrock Alaska, LLC


State of Arizona)
) ss.
County of Pima)

The foregoing instrument was acknowledged before me on the 19th day of AUGUST, 2011, by Mahlon L. Gerrow, on behalf of Millrock Alaska, LLC.

RECEIVED
MILLROCK ALASKA, LLC
21 AUG 22 A 10:16
PHOENIX, ARIZONA

[Signature]

Notary Public in and for the State of Arizona
My Commission Expires: 9/14/2014



Millrock Alaska LLC
P.O. Box 200867
Anchorage, Alaska 99520

EXHIBIT A

320

Serial No	Claim Name/Number	County	D	Claim Type	A Yr	Mc Loc Dt	Mr Twn	Rng Sec	Subdiv
AMC402807	FM 1	GRAHAM	A	LODE CLAIM	2011	09/02/2010	14 0070S	0190E 034	NE NW
AMC402808	FM 2	GRAHAM	A	LODE CLAIM	2011	09/02/2010	14 0070S	0190E 034	NE
AMC402809	FM 3	GRAHAM	A	LODE CLAIM	2011	09/02/2010	14 0070S	0190E 034	NE NW
AMC402810	FM 4	GRAHAM	A	LODE CLAIM	2011	09/02/2010	14 0070S	0190E 034	NE
AMC402811	FM 5	GRAHAM	A	LODE CLAIM	2011	09/02/2010	14 0070S	0190E 034	NE NW
AMC402812	FM 6	GRAHAM	A	LODE CLAIM	2011	09/02/2010	14 0070S	0190E 034	NE
AMC402813	FM 7	GRAHAM	A	LODE CLAIM	2011	09/02/2010	14 0070S	0190E 034	NE NW
AMC402814	FM 8	GRAHAM	A	LODE CLAIM	2011	09/02/2010	14 0070S	0190E 034	NE
AMC402815	FM 9	GRAHAM	A	LODE CLAIM	2011	09/02/2010	14 0070S	0190E 034	NE NW SW SE
AMC402816	FM 10	GRAHAM	A	LODE CLAIM	2011	09/02/2010	14 0070S	0190E 034	NE SE
AMC402817	FM 11	GRAHAM	A	LODE CLAIM	2011	09/02/2010	14 0070S	0190E 034	SW SE
AMC402818	FM 12	GRAHAM	A	LODE CLAIM	2011	09/02/2010	14 0070S	0190E 034	SE
AMC402819	FM 13	GRAHAM	A	LODE CLAIM	2011	09/02/2010	14 0070S	0190E 034	SW SE
AMC402820	FM 14	GRAHAM	A	LODE CLAIM	2011	09/02/2010	14 0070S	0190E 034	SE
AMC402821	FM 15	GRAHAM	A	LODE CLAIM	2011	09/02/2010	14 0070S	0190E 034	SW SE
AMC402822	FM 16	GRAHAM	A	LODE CLAIM	2011	09/02/2010	14 0070S	0190E 034	SE
AMC402823	FM 17	GRAHAM	A	LODE CLAIM	2011	09/02/2010	14 0070S	0190E 034	SW SE
	FM 17	GRAHAM	A	LODE CLAIM	2011	09/02/2010	14 0080S	0190E 003	NW
AMC402824	FM 18	GRAHAM	A	LODE CLAIM	2011	09/02/2010	14 0070S	0190E 034	SW SE
	FM 18	GRAHAM	A	LODE CLAIM	2011	09/02/2010	14 0080S	0190E 003	NW
AMC402825	FM 19	GRAHAM	A	LODE CLAIM	2011	09/02/2010	14 0080S	0190E 003	NW
AMC402826	FM 20	GRAHAM	A	LODE CLAIM	2011	09/02/2010	14 0080S	0190E 003	NE NW
AMC402827	FM 21	GRAHAM	A	LODE CLAIM	2011	09/02/2010	14 0080S	0190E 003	NW
AMC402828	FM 22	GRAHAM	A	LODE CLAIM	2011	09/02/2010	14 0080S	0190E 003	NE NW
AMC402829	FM 23	GRAHAM	A	LODE CLAIM	2011	09/02/2010	14 0080S	0190E 003	NW
AMC402830	FM 24	GRAHAM	A	LODE CLAIM	2011	09/02/2010	14 0080S	0190E 003	NE NW
AMC402831	FM 25	GRAHAM	A	LODE CLAIM	2011	09/02/2010	14 0080S	0190E 003	NW

RECEIVED
ALASKA STATE OFFICE
AUG 22 10:17
PRINCIPAL, PRIZONA
SW SE

RECEIVED
ALASKA STATE OFFICE

25
30

Millrock Alaska LLC
P.O. Box 200867
Anchorage, Alaska 99520

EXHIBIT A

<u>Serial No</u>	<u>Claim Name/Number</u>	<u>County</u>	<u>D</u>	<u>Claim Type</u>	<u>Last</u> <u>A Yr</u>	<u>Mc Loc Dt</u>	<u>Mr Twn</u>	<u>Rng Sec</u>	<u>Subdiv</u>
AMC402832	FM 26	GRAHAM	A	LODE CLAIM	2011	09/02/2010	14 0080S	0190E 003	NE NW
AMC402833	FM 27	GRAHAM	A	LODE CLAIM	2011	09/02/2010	14 0080S	0190E 003	NW SW
AMC402834	FM 28	GRAHAM	A	LODE CLAIM	2011	09/02/2010	14 0080S	0190E 003	NE NW SW SE
AMC402835	FM 29	GRAHAM	A	LODE CLAIM	2011	09/02/2010	14 0080S	0190E 003	SW
AMC402836	FM 30	GRAHAM	A	LODE CLAIM	2011	09/02/2010	14 0080S	0190E 003	SW SE
AMC402837	FM 31	GRAHAM	A	LODE CLAIM	2011	09/02/2010	14 0080S	0190E 003	SW
AMC402838	FM 32	GRAHAM	A	LODE CLAIM	2011	09/02/2010	14 0080S	0190E 003	SW SE
AMC402839	FM 33	GRAHAM	A	LODE CLAIM	2011	09/02/2010	14 0080S	0190E 003	SW
AMC402840	FM 34	GRAHAM	A	LODE CLAIM	2011	09/02/2010	14 0080S	0190E 003	SW
AMC402841	FM 35	GRAHAM	A	LODE CLAIM	2011	09/02/2010	14 0070S	0190E 034	NE
	FM 35	GRAHAM	A	LODE CLAIM	2011	09/02/2010	14 0070S	0190E 035	NW
AMC402842	FM 36	GRAHAM	A	LODE CLAIM	2011	09/02/2010	14 0070S	0190E 035	NW
AMC402843	FM 37	GRAHAM	A	LODE CLAIM	2011	09/02/2010	14 0070S	0190E 034	NE
	FM 37	GRAHAM	A	LODE CLAIM	2011	09/02/2010	14 0070S	0190E 035	NW
AMC402844	FM 38	GRAHAM	A	LODE CLAIM	2011	09/02/2010	14 0070S	0190E 035	NW
AMC402845	FM 39	GRAHAM	A	LODE CLAIM	2011	09/02/2010	14 0070S	0190E 034	NE
	FM 39	GRAHAM	A	LODE CLAIM	2011	09/02/2010	14 0070S	0190E 035	NW
AMC402846	FM 40	GRAHAM	A	LODE CLAIM	2011	09/02/2010	14 0070S	0190E 035	NW
AMC402847	FM 41	GRAHAM	A	LODE CLAIM	2011	09/02/2010	14 0070S	0190E 034	NE
	FM 41	GRAHAM	A	LODE CLAIM	2011	09/02/2010	14 0070S	0190E 035	NW
AMC402848	FM 42	GRAHAM	A	LODE CLAIM	2011	09/02/2010	14 0070S	0190E 035	NW
AMC402849	FM 43	GRAHAM	A	LODE CLAIM	2011	09/02/2010	14 0070S	0190E 034	NE SE
	FM 43	GRAHAM	A	LODE CLAIM	2011	09/02/2010	14 0070S	0190E 035	NW SW
AMC402850	FM 44	GRAHAM	A	LODE CLAIM	2011	09/02/2010	14 0070S	0190E 035	NW SW
AMC402851	FM 45	GRAHAM	A	LODE CLAIM	2011	09/02/2010	14 0070S	0190E 034	SE
	FM 45	GRAHAM	A	LODE CLAIM	2011	09/02/2010	14 0070S	0190E 035	SW

RECEIVED
ALASKA STATE OFFICE
2011 AUG 22 A 10:17
MILWAUKEE, ARIZONA

368

20

Millrock Alaska LLC
P.O. Box 200867
Anchorage, Alaska 99520

EXHIBIT A

<u>Serial No</u>	<u>Claim Name/Number</u>	<u>County</u>	<u>D</u>	<u>Claim Type</u>	<u>Last</u> <u>A Yr</u>	<u>Mc Loc Dt</u>	<u>Mr Twn Rng Sec</u>	<u>Subdiv</u>
AMC402852	FM 46	GRAHAM	A	LODE CLAIM	2011	09/02/2010	14 0070S 0190E 035	SW
AMC402853	FM 47	GRAHAM	A	LODE CLAIM	2011	09/02/2010	14 0070S 0190E 034	SE
	FM 47	GRAHAM	A	LODE CLAIM	2011	09/02/2010	14 0070S 0190E 035	SW
AMC402854	FM 48	GRAHAM	A	LODE CLAIM	2011	09/02/2010	14 0070S 0190E 035	SW
AMC402855	FM 49	GRAHAM	A	LODE CLAIM	2011	09/02/2010	14 0070S 0190E 034	SE
	FM 49	GRAHAM	A	LODE CLAIM	2011	09/02/2010	14 0070S 0190E 035	SW
AMC402856	FM 50	GRAHAM	A	LODE CLAIM	2011	09/02/2010	14 0070S 0190E 035	SW
AMC402857	FM 51	GRAHAM	A	LODE CLAIM	2011	09/02/2010	14 0070S 0190E 034	SE
	FM 51	GRAHAM	A	LODE CLAIM	2011	09/02/2010	14 0070S 0190E 035	SW
	FM 51	GRAHAM	A	LODE CLAIM	2011	09/02/2010	14 0080S 0190E 003	NE
AMC402858	FM 52	GRAHAM	A	LODE CLAIM	2011	09/02/2010	14 0070S 0190E 035	SW
	FM 52	GRAHAM	A	LODE CLAIM	2011	09/02/2010	14 0080S 0190E 002	NW
	FM 52	GRAHAM	A	LODE CLAIM	2011	09/02/2010	14 0080S 0190E 003	NE
AMC402859	FM 53	GRAHAM	A	LODE CLAIM	2011	09/02/2010	14 0080S 0190E 003	NE
AMC402860	FM 54	GRAHAM	A	LODE CLAIM	2011	09/02/2010	14 0080S 0190E 002	NE
	FM 54	GRAHAM	A	LODE CLAIM	2011	09/02/2010	14 0080S 0190E 003	NE
AMC402861	FM 55	GRAHAM	A	LODE CLAIM	2011	09/02/2010	14 0080S 0190E 003	NE
AMC402862	FM 56	GRAHAM	A	LODE CLAIM	2011	09/02/2010	14 0080S 0190E 002	NW
	FM 56	GRAHAM	A	LODE CLAIM	2011	09/02/2010	14 0080S 0190E 003	NE
AMC402863	FM 57	GRAHAM	A	LODE CLAIM	2011	09/02/2010	14 0080S 0190E 003	NE
AMC402864	FM 58	GRAHAM	A	LODE CLAIM	2011	09/02/2010	14 0080S 0190E 002	NW
	FM 58	GRAHAM	A	LODE CLAIM	2011	09/02/2010	14 0080S 0190E 003	NE
AMC402865	FM 59	GRAHAM	A	LODE CLAIM	2011	09/02/2010	14 0080S 0190E 003	NE
AMC402866	FM 60	GRAHAM	A	LODE CLAIM	2011	09/02/2010	14 0080S 0190E 002	NW
	FM 60	GRAHAM	A	LODE CLAIM	2011	09/02/2010	14 0080S 0190E 003	NE
AMC402867	FM 61	GRAHAM	A	LODE CLAIM	2011	09/02/2010	14 0080S 0190E 003	NE SE

PHOENIX, ARIZONA

RECEIVED
AZ STATE OFFICE
2011 AUG 22 10:17

379

16

Millrock Alaska LLC
P.O. Box 200867
Anchorage, Alaska 99520

EXHIBIT A

<u>Serial No</u>	<u>Claim Name/Number</u>	<u>County</u>	<u>D</u>	<u>Claim Type</u>	<u>Last</u> <u>A Yr</u>	<u>Mc Loc Dt</u>	<u>Mr Twn</u>	<u>Rng Sec</u>	<u>Subdiv</u>
AMC402868	FM 62	GRAHAM	A	LODE CLAIM	2011	09/02/2010	14 0080S	0190E 002	NW SW
	FM 62	GRAHAM	A	LODE CLAIM	2011	09/02/2010	14 0080S	0190E 003	NE SE
AMC402869	FM 63	GRAHAM	A	LODE CLAIM	2011	09/02/2010	14 0080S	0190E 003	SE
AMC402870	FM 64	GRAHAM	A	LODE CLAIM	2011	09/02/2010	14 0080S	0190E 002	SW
	FM 64	GRAHAM	A	LODE CLAIM	2011	09/02/2010	14 0080S	0190E 003	SE
AMC402871	FM 65	GRAHAM	A	LODE CLAIM	2011	09/02/2010	14 0080S	0190E 003	SE
AMC402872	FM 66	GRAHAM	A	LODE CLAIM	2011	09/02/2010	14 0080S	0190E 002	SW
	FM 66	GRAHAM	A	LODE CLAIM	2011	09/02/2010	14 0080S	0190E 003	SE
AMC402873	FM 67	GRAHAM	A	LODE CLAIM	2011	09/02/2010	14 0080S	0190E 003	SE
AMC402874	FM 68	GRAHAM	A	LODE CLAIM	2011	09/02/2010	14 0080S	0190E 002	SW
	FM 68	GRAHAM	A	LODE CLAIM	2011	09/02/2010	14 0080S	0190E 003	SE
AMC402875	FM 69	GRAHAM	A	LODE CLAIM	2011	09/02/2010	14 0070S	0190E 035	NE NW
AMC402876	FM 70	GRAHAM	A	LODE CLAIM	2011	09/02/2010	14 0070S	0190E 035	NE NW
AMC402877	FM 71	GRAHAM	A	LODE CLAIM	2011	09/02/2010	14 0070S	0190E 035	NE NW
AMC402878	FM 72	GRAHAM	A	LODE CLAIM	2011	09/02/2010	14 0070S	0190E 035	NE NW
AMC402879	FM 73	GRAHAM	A	LODE CLAIM	2011	09/02/2010	14 0070S	0190E 035	NE NW
AMC402880	FM 74	GRAHAM	A	LODE CLAIM	2011	09/02/2010	14 0070S	0190E 035	NE
AMC402881	FM 75	GRAHAM	A	LODE CLAIM	2011	09/02/2010	14 0070S	0190E 035	NE NW
AMC402882	FM 76	GRAHAM	A	LODE CLAIM	2011	09/02/2010	14 0070S	0190E 035	NE
AMC402883	FM 77	GRAHAM	A	LODE CLAIM	2011	09/02/2010	14 0070S	0190E 035	NE NW SW SE
AMC402884	FM 78	GRAHAM	A	LODE CLAIM	2011	09/02/2010	14 0070S	0190E 035	NE SE
AMC402885	FM 79	GRAHAM	A	LODE CLAIM	2011	09/02/2010	14 0070S	0190E 035	SW SE
AMC402886	FM 80	GRAHAM	A	LODE CLAIM	2011	09/02/2010	14 0070S	0190E 035	SE
AMC402887	FM 81	GRAHAM	A	LODE CLAIM	2011	09/02/2010	14 0070S	0190E 035	SW SE
AMC402888	FM 82	GRAHAM	A	LODE CLAIM	2011	09/02/2010	14 0070S	0190E 035	SE
AMC402889	FM 83	GRAHAM	A	LODE CLAIM	2011	09/02/2010	14 0070S	0190E 035	SW SE

RECEIVED
MAYNARD STATE OFFICE
2011 AUG 22 10:17 AM
PHOENIX, ARIZONA

401

22

Millrock Alaska LLC
P.O. Box 200867
Anchorage, Alaska 99520

EXHIBIT A

<u>Serial No</u>	<u>Claim Name/Number</u>	<u>County</u>	<u>D</u>	<u>Claim Type</u>	<u>Last</u> <u>A Yr</u>	<u>Mc Loc Dt</u>	<u>Mr</u>	<u>Twn</u>	<u>Rng</u>	<u>Sec</u>	<u>Subdiv</u>
AMC402890	FM 84	GRAHAM	A	LODE CLAIM	2011	09/02/2010	14	0070S	0190E	035	SE
AMC402891	FM 85	GRAHAM	A	LODE CLAIM	2011	09/02/2010	14	0070S	0190E	035	SW SE
	FM 85	GRAHAM	A	LODE CLAIM	2011	09/02/2010	14	0080S	0190E	002	NW
AMC402892	FM 86	GRAHAM	A	LODE CLAIM	2011	09/02/2010	14	0070S	0190E	035	SE
	FM 86	GRAHAM	A	LODE CLAIM	2011	09/02/2010	14	0080S	0190E	002	NE
AMC402893	FM 87	GRAHAM	A	LODE CLAIM	2011	09/02/2010	14	0080S	0190E	002	NE NW
AMC402894	FM 88	GRAHAM	A	LODE CLAIM	2011	09/02/2010	14	0080S	0190E	002	NE
AMC402895	FM 89	GRAHAM	A	LODE CLAIM	2011	09/02/2010	14	0080S	0190E	002	NE NW
AMC402896	FM 90	GRAHAM	A	LODE CLAIM	2011	09/02/2010	14	0080S	0190E	002	NE
AMC402897	FM 91	GRAHAM	A	LODE CLAIM	2011	09/02/2010	14	0080S	0190E	002	NW
AMC402898	FM 92	GRAHAM	A	LODE CLAIM	2011	09/02/2010	14	0080S	0190E	002	NW
AMC402899	FM 93	GRAHAM	A	LODE CLAIM	2011	09/02/2010	14	0080S	0190E	002	NW
AMC402900	FM 94	GRAHAM	A	LODE CLAIM	2011	09/02/2010	14	0080S	0190E	002	NW
AMC402901	FM 95	GRAHAM	A	LODE CLAIM	2011	09/02/2010	14	0080S	0190E	002	NE NW SW SE
AMC402902	FM 96	GRAHAM	A	LODE CLAIM	2011	09/02/2010	14	0080S	0190E	002	NE SE
AMC402903	FM 97	GRAHAM	A	LODE CLAIM	2011	09/02/2010	14	0080S	0190E	002	SW SE
AMC402904	FM 98	GRAHAM	A	LODE CLAIM	2011	09/02/2010	14	0080S	0190E	002	SE
AMC402905	FM 99	GRAHAM	A	LODE CLAIM	2011	09/02/2010	14	0080S	0190E	002	SW SE
AMC402906	FM 100	GRAHAM	A	LODE CLAIM	2011	09/02/2010	14	0080S	0190E	002	SE
AMC402907	FM 101	GRAHAM	A	LODE CLAIM	2011	09/02/2010	14	0080S	0190E	002	SW SE
AMC402908	FM 102	GRAHAM	A	LODE CLAIM	2011	09/02/2010	14	0080S	0190E	002	SE

PHOENIX, ARIZONA

RECEIVED
MAR 25 2011
AZ STATE OFFICE
A.D. 17

420

After recording return to:
M. L. Gerrow
4211 East Aquarius Drive
Tucson, AZ 85718

NO. OF CLAIMS 660
AMOUNT 92400
RECEIPT NO. 2410972

Bureau of Land Management
Department of the Interior
1 North Central Avenue
Phoenix, Arizona 85004

** BLM-ASO**

NOTICE OF INTENT TO HOLD MINING CLAIMS AND PAYMENT OF BLM MAINTENANCE FEES

RE: Payment of Annual Claim Maintenance Fee

Dear Sir or Madam:

This will serve as notice that Millrock Alaska, LLC whose address for purposes of this filing is P. O. Box 200867, Anchorage, Alaska 99520, intends to hold the mining claims and/or mill sites described on Exhibit A attached hereto for the assessment year ending at 12 o'clock, noon, on September 1, 2012 by payment of the annual maintenance fee of \$140 per claim or site. Payment of such amount is made herewith for such assessment year for each of the claims and sites, the name, and BLM serial number with the book and page or index number of recording of the location notice being in the official records of Graham County, Arizona, of which is set forth on Exhibit A attached hereto and by this reference incorporated herein.


By: Mahlon L. Gerrow
Mahlon L. Gerrow, Independent Landman
Representing Millrock Alaska, LLC

State of Arizona)
) ss.
County of Pima)

The foregoing instrument was acknowledged before me on the 19th day of AUGUST, 2011, by Mahlon L. Gerrow, on behalf of Millrock Alaska, LLC.

RECEIVED
2011 AUG 22 A P: 20
PHOENIX, ARIZONA


[Signature]
Notary Public in and for the State of Arizona
My Commission Expires: 9/14/2014



After recording return to:
M. L. Gerrow
4211 East Aquarius Drive
Tucson, AZ 85718

NO. OF CLAIMS 102
AMOUNT 14280
RECEIPT NO. 2410972
INIT. SC

Bureau of Land Management
Department of the Interior
1 North Central Avenue
Phoenix, Arizona 85004



NOTICE OF INTENT TO HOLD MINING CLAIMS AND PAYMENT OF BLM MAINTENANCE FEES

RE: Payment of Annual Claim Maintenance Fee

Dear Sir or Madam:

This will serve as notice that Millrock Alaska, LLC whose address for purposes of this filing is P. O. Box 200867, Anchorage, Alaska 99520, intends to hold the mining claims and/or mill sites described on Exhibit A attached hereto for the assessment year ending at 12 o'clock, noon, on September 1, 2012 by payment of the annual maintenance fee of \$140 per claim or site. Payment of such amount is made herewith for such assessment year for each of the claims and sites, the name, and BLM serial number with the book and page or index number of recording of the location notice being in the official records of Graham County, Arizona, of which is set forth on Exhibit A attached hereto and by this reference incorporated herein.


By: Mahlon L. Gerrow
Mahlon L. Gerrow, Independent Landman
Representing Millrock Alaska, LLC

State of Arizona)
) ss.
County of Pima)

The foregoing instrument was acknowledged before me on the 19th day of AUGUST, 2011, by Mahlon L. Gerrow, on behalf of Millrock Alaska, LLC.

RECEIVED
2011 AUG 22 A 10:17
PHOENIX, ARIZONA

[Signature]
Notary Public in and for the State of Arizona
My Commission Expires: 9/14/2014



Millrock Alaska LLC
P.O. Box 200867
Anchorage, Alaska 99520

EXHIBIT A

AMC392937	GAL 1	PINAL	A LODE CLAIM	2011	04/30/2008	14 0070S 0180E 036	SW SE
	GAL 1	PINAL	A LODE CLAIM	2011	04/30/2008	14 0080S 0180E 001	NE NW
AMC392938	GAL 2	PINAL	A LODE CLAIM	2011	04/30/2008	14 0070S 0180E 036	SE
	GAL 2	PINAL	A LODE CLAIM	2011	04/30/2008	14 0080S 0180E 001	NE
AMC392939	GAL 3	PINAL	A LODE CLAIM	2011	04/30/2008	14 0080S 0180E 001	NE NW
AMC392940	GAL 4	PINAL	A LODE CLAIM	2011	04/30/2008	14 0080S 0180E 001	NE
AMC392941	GAL 5	PINAL	A LODE CLAIM	2011	04/30/2008	14 0080S 0180E 001	NE NW
AMC392942	GAL 6	PINAL	A LODE CLAIM	2011	04/30/2008	14 0080S 0180E 001	NE
AMC392943	GAL 7	PINAL	A LODE CLAIM	2011	04/30/2008	14 0080S 0180E 001	NE NW
AMC392944	GAL 8	PINAL	A LODE CLAIM	2011	04/30/2008	14 0080S 0180E 001	NE
AMC392945	GAL 9	PINAL	A LODE CLAIM	2011	04/30/2008	14 0080S 0180E 001	NE NW SW SE
AMC392946	GAL 10	PINAL	A LODE CLAIM	2011	04/30/2008	14 0080S 0180E 001	NE SE
AMC392947	GAL 11	PINAL	A LODE CLAIM	2011	04/30/2008	14 0080S 0180E 001	SW SE
AMC392948	GAL 12	PINAL	A LODE CLAIM	2011	04/30/2008	14 0080S 0180E 001	SE
AMC392949	GAL 13	PINAL	A LODE CLAIM	2011	04/29/2008	14 0080S 0180E 001	SW SE
AMC392950	GAL 14	PINAL	A LODE CLAIM	2011	04/29/2008	14 0080S 0180E 001	SE

<u>Serial No</u>	<u>Claim Name/Number</u>	<u>County</u>	<u>D Claim Type</u>	<u>Last A Yr</u>	<u>Mc Loc Dt</u>	<u>Mr Twn Rng Sec</u>	<u>Subdiv</u>
AMC392951	GAL 15	PINAL	A LODE CLAIM	2011	04/29/2008	14 0080S 0180E 001	SW SE
AMC392952	GAL 16	PINAL	A LODE CLAIM	2011	04/29/2008	14 0080S 0180E 001	SE
AMC392953	GAL 17	PINAL	A LODE CLAIM	2011	04/29/2008	14 0080S 0180E 001	SW SE
AMC392954	GAL 18	PINAL	A LODE CLAIM	2011	04/29/2008	14 0080S 0180E 001	SE
AMC392955	GAL 19	PINAL	A LODE CLAIM	2011	04/29/2008	14 0080S 0180E 012	NE NW
AMC392956	GAL 20	PINAL	A LODE CLAIM	2011	04/29/2008	14 0080S 0180E 012	NE
AMC392957	GAL 21	PINAL	A LODE CLAIM	2011	04/30/2008	14 0080S 0180E 012	NE NW
AMC392958	GAL 22	PINAL	A LODE CLAIM	2011	04/30/2008	14 0080S 0180E 012	NE

RECEIVED
2011 AUG 22 10:16 AM
ALASKA STATE DEPARTMENT OF REVENUE

Millrock Alaska LLC
P.O. Box 200867
Anchorage, Alaska 99520

EXHIBIT A

<u>Serial No</u>	<u>Claim Name/Number</u>	<u>County</u>	<u>D</u>	<u>Claim Type</u>	<u>Last</u> <u>A Yr</u>	<u>Mc Loc Dt</u>	<u>Mr Twn</u>	<u>Rng Sec</u>	<u>Subdiv</u>
23 AMC391277	GAL 23	GRAHAM	A	LODE CLAIM	2011	02/21/2008	14 0070S	0190E 031	SW
24 AMC391278	GAL 24	GRAHAM	A	LODE CLAIM	2011	02/21/2008	14 0070S	0190E 031	SW SE
AMC391279	GAL 25	GRAHAM	A	LODE CLAIM	2011	02/21/2008	14 0070S	0190E 031	SW
AMC391280	GAL 26	GRAHAM	A	LODE CLAIM	2011	02/21/2008	14 0070S	0190E 031	SW SE
AMC391281	GAL 27	GRAHAM	A	LODE CLAIM	2011	02/21/2008	14 0070S	0190E 031	SW
	GAL 27	GRAHAM	A	LODE CLAIM	2011	02/21/2008	14 0080S	0190E 006	NW
AMC391282	GAL 28	GRAHAM	A	LODE CLAIM	2011	02/21/2008	14 0070S	0190E 031	SW SE
	GAL 28	GRAHAM	A	LODE CLAIM	2011	02/21/2008	14 0080S	0190E 006	NE NW
AMC391283	GAL 29	GRAHAM	A	LODE CLAIM	2011	02/21/2008	14 0080S	0190E 006	NW
AMC391284	GAL 30	GRAHAM	A	LODE CLAIM	2011	02/21/2008	14 0080S	0190E 006	NE NW
AMC391285	GAL 31	GRAHAM	A	LODE CLAIM	2011	02/21/2008	14 0080S	0190E 006	NW
AMC391286	GAL 32	GRAHAM	A	LODE CLAIM	2011	02/21/2008	14 0080S	0190E 006	NE NW
AMC391287	GAL 33	GRAHAM	A	LODE CLAIM	2011	02/21/2008	14 0080S	0190E 006	NW
AMC391288	GAL 34	GRAHAM	A	LODE CLAIM	2011	02/21/2008	14 0080S	0190E 006	NE NW
AMC391289	GAL 35	GRAHAM	A	LODE CLAIM	2011	02/21/2008	14 0080S	0190E 006	NW
AMC391290	GAL 36	GRAHAM	A	LODE CLAIM	2011	02/21/2008	14 0080S	0190E 006	NE NW
AMC391291	GAL 37	GRAHAM	A	LODE CLAIM	2011	02/21/2008	14 0080S	0190E 006	NW SW
AMC391292	GAL 38	GRAHAM	A	LODE CLAIM	2011	02/21/2008	14 0080S	0190E 006	NE NW SW SE
AMC391293	GAL 39	GRAHAM	A	LODE CLAIM	2011	02/21/2008	14 0080S	0190E 006	SW
AMC391294	GAL 40	GRAHAM	A	LODE CLAIM	2011	02/21/2008	14 0080S	0190E 006	SW SE
41 AMC391295	GAL 41	GRAHAM	A	LODE CLAIM	2011	02/21/2008	14 0080S	0190E 006	SW

2011 AUG 22 A 10:19

RECEIVED
STATE OFFICE

Millrock Alaska LLC
P.O. Box 200867
Anchorage, Alaska 99520

EXHIBIT A

<u>Serial No</u>	<u>Claim Name/Number</u>	<u>County</u>	<u>D</u>	<u>Claim Type</u>	<u>Last</u> <u>A Yr</u>	<u>Mc Loc Dt</u>	<u>Mr Twn Rng Sec</u>	<u>Subdiv</u>
AMC391296	GAL 42	GRAHAM	A	LODE CLAIM	2011	02/21/2008	14 0080S 0190E 006	SW SE
AMC391297	GAL 43	GRAHAM	A	LODE CLAIM	2011	02/21/2008	14 0080S 0190E 006	SW
AMC391298	GAL 44	GRAHAM	A	LODE CLAIM	2011	02/21/2008	14 0080S 0190E 006	SW SE
AMC391299	GAL 45	GRAHAM	A	LODE CLAIM	2011	02/21/2008	14 0080S 0190E 006	SW
AMC391300	GAL 46	GRAHAM	A	LODE CLAIM	2011	02/21/2008	14 0080S 0190E 006	SW SE
AMC391301	GAL 47	GRAHAM	A	LODE CLAIM	2011	02/21/2008	14 0080S 0190E 007	NW
AMC391302	GAL 48	GRAHAM	A	LODE CLAIM	2011	02/21/2008	14 0080S 0190E 007	NE NW
AMC391303	GAL 49	GRAHAM	A	LODE CLAIM	2011	02/21/2008	14 0080S 0190E 007	NW
AMC391304	GAL 50	GRAHAM	A	LODE CLAIM	2011	02/21/2008	14 0080S 0190E 007	NE NW
AMC391305	GAL 51	GRAHAM	A	LODE CLAIM	2011	02/21/2008	14 0080S 0190E 007	NW
AMC391306	GAL 52	GRAHAM	A	LODE CLAIM	2011	02/21/2008	14 0080S 0190E 007	NE NW
AMC391307	GAL 53	GRAHAM	A	LODE CLAIM	2011	02/21/2008	14 0080S 0190E 007	NW
AMC391308	GAL 54	GRAHAM	A	LODE CLAIM	2011	02/21/2008	14 0080S 0190E 007	NE NW
AMC391309	GAL 55	GRAHAM	A	LODE CLAIM	2011	02/21/2008	14 0080S 0190E 007	NW SW
AMC391310	GAL 56	GRAHAM	A	LODE CLAIM	2011	02/21/2008	14 0080S 0190E 007	NE NW SW SE
AMC391311	GAL 57	GRAHAM	A	LODE CLAIM	2011	02/21/2008	14 0080S 0190E 007	SW
AMC391312	GAL 58	GRAHAM	A	LODE CLAIM	2011	02/21/2008	14 0080S 0190E 007	SW SE
AMC391313	GAL 59	GRAHAM	A	LODE CLAIM	2011	02/21/2008	14 0080S 0190E 007	SW
AMC391314	GAL 60	GRAHAM	A	LODE CLAIM	2011	02/21/2008	14 0080S 0190E 007	SW SE
AMC391315	GAL 61	GRAHAM	A	LODE CLAIM	2011	02/21/2008	14 0070S 0190E 031	SE
	GAL 61	GRAHAM	A	LODE CLAIM	2011	02/21/2008	14 0070S 0190E 032	SW
AMC391316	GAL 62	GRAHAM	A	LODE CLAIM	2011	02/21/2008	14 0070S 0190E 031	SE
	GAL 62	GRAHAM	A	LODE CLAIM	2011	02/21/2008	14 0070S 0190E 032	SW
63 AMC391317	GAL 63	GRAHAM	A	LODE CLAIM	2011	02/21/2008	14 0070S 0190E 031	SE
	GAL 63	GRAHAM	A	LODE CLAIM	2011	02/21/2008	14 0070S 0190E 032	SW
	GAL 63	GRAHAM	A	LODE CLAIM	2011	02/21/2008	14 0080S 0190E 006	NE

2011 AUG 22 10:19 AM
 14 0070S 0190E 031
 14 0070S 0190E 032
 14 0070S 0190E 031

50

Millrock Alaska LLC
P.O. Box 200867
Anchorage, Alaska 99520

EXHIBIT A

<u>Serial No</u>	<u>Claim Name/Number</u>	<u>County</u>	<u>D</u>	<u>Claim Type</u>	<u>Last A Yr</u>	<u>Mc Loc Dt</u>	<u>Mr Twn Rng Sec</u>	<u>Subdiv</u>
AMC391318	GAL 64	GRAHAM	A	LODE CLAIM	2011	02/21/2008	14 0080S 0190E 006	NE
AMC391319	GAL 65	GRAHAM	A	LODE CLAIM	2011	02/21/2008	14 0080S 0190E 006	NE
AMC391320	GAL 66	GRAHAM	A	LODE CLAIM	2011	02/21/2008	14 0080S 0190E 006	NE
AMC391321	GAL 67	GRAHAM	A	LODE CLAIM	2011	02/21/2008	14 0080S 0190E 006	NE
AMC391322	GAL 68	GRAHAM	A	LODE CLAIM	2011	02/21/2008	14 0080S 0190E 006	NE SE
AMC391323	GAL 69	GRAHAM	A	LODE CLAIM	2011	02/21/2008	14 0080S 0190E 006	SE
AMC391324	GAL 70	GRAHAM	A	LODE CLAIM	2011	02/21/2008	14 0080S 0190E 006	SE
AMC391325	GAL 71	GRAHAM	A	LODE CLAIM	2011	02/21/2008	14 0080S 0190E 006	SE
AMC391326	GAL 72	GRAHAM	A	LODE CLAIM	2011	02/21/2008	14 0080S 0190E 006	SE
AMC391327	GAL 73	GRAHAM	A	LODE CLAIM	2011	02/21/2008	14 0080S 0190E 007	NE
AMC391328	GAL 74	GRAHAM	A	LODE CLAIM	2011	02/21/2008	14 0080S 0190E 007	NE
AMC391329	GAL 75	GRAHAM	A	LODE CLAIM	2011	02/21/2008	14 0080S 0190E 007	NE
AMC391330	GAL 76	GRAHAM	A	LODE CLAIM	2011	02/21/2008	14 0080S 0190E 007	NE
AMC391331	GAL 77	GRAHAM	A	LODE CLAIM	2011	02/21/2008	14 0080S 0190E 007	NE SE
AMC391332	GAL 78	GRAHAM	A	LODE CLAIM	2011	02/21/2008	14 0080S 0190E 007	SE
AMC391333	GAL 79	GRAHAM	A	LODE CLAIM	2011	02/21/2008	14 0080S 0190E 007	SE
AMC391334	GAL 80	GRAHAM	A	LODE CLAIM	2011	02/21/2008	14 0070S 0190E 032	SW
	GAL 80	GRAHAM	A	LODE CLAIM	2011	02/21/2008	14 0080S 0190E 005	NW
	GAL 80	GRAHAM	A	LODE CLAIM	2011	02/21/2008	14 0080S 0190E 006	NE
AMC391335	GAL 81	GRAHAM	A	LODE CLAIM	2011	02/21/2008	14 0070S 0190E 032	SW SE
	GAL 81	GRAHAM	A	LODE CLAIM	2011	02/21/2008	14 0080S 0190E 005	NW
AMC391336	GAL 82	GRAHAM	A	LODE CLAIM	2011	02/21/2008	14 0080S 0190E 005	NW
	GAL 82	GRAHAM	A	LODE CLAIM	2011	02/21/2008	14 0080S 0190E 006	NE
AMC391337	GAL 83	GRAHAM	A	LODE CLAIM	2011	02/21/2008	14 0080S 0190E 005	NW
AMC391338	GAL 84	GRAHAM	A	LODE CLAIM	2011	02/21/2008	14 0080S 0190E 005	NW
	GAL 84	GRAHAM	A	LODE CLAIM	2011	02/21/2008	14 0080S 0190E 006	NE

87

21

Millrock Alaska LLC
P.O. Box 200867
Anchorage, Alaska 99520

EXHIBIT A

<u>Serial No</u>	<u>Claim Name/Number</u>	<u>County</u>	<u>D</u>	<u>Claim Type</u>	<u>Last A Yr</u>	<u>Mc Loc Dt</u>	<u>Mr</u>	<u>Twn</u>	<u>Rng</u>	<u>Sec</u>	<u>Subdiv</u>
AMC391339	GAL 85	GRAHAM	A	LODE CLAIM	2011	02/21/2008	14	0080S	0190E	005	NW
AMC391340	GAL 86	GRAHAM	A	LODE CLAIM	2011	02/21/2008	14	0080S	0190E	005	NW
	GAL 86	GRAHAM	A	LODE CLAIM	2011	02/21/2008	14	0080S	0190E	006	NE
AMC391341	GAL 87	GRAHAM	A	LODE CLAIM	2011	02/21/2008	14	0080S	0190E	005	NW
AMC391342	GAL 88	GRAHAM	A	LODE CLAIM	2011	02/21/2008	14	0080S	0190E	005	NW
	GAL 88	GRAHAM	A	LODE CLAIM	2011	02/21/2008	14	0080S	0190E	006	NE
AMC391343	GAL 89	GRAHAM	A	LODE CLAIM	2011	02/21/2008	14	0080S	0190E	005	NW
AMC391344	GAL 90	GRAHAM	A	LODE CLAIM	2011	02/21/2008	14	0080S	0190E	005	NW SW
	GAL 90	GRAHAM	A	LODE CLAIM	2011	02/21/2008	14	0080S	0190E	006	NE SE
AMC391345	GAL 91	GRAHAM	A	LODE CLAIM	2011	02/21/2008	14	0080S	0190E	005	NW SW
AMC391346	GAL 92	GRAHAM	A	LODE CLAIM	2011	02/21/2008	14	0080S	0190E	005	SW
	GAL 92	GRAHAM	A	LODE CLAIM	2011	02/21/2008	14	0080S	0190E	006	SE
AMC391347	GAL 93	GRAHAM	A	LODE CLAIM	2011	02/21/2008	14	0080S	0190E	005	SW
AMC391348	GAL 94	GRAHAM	A	LODE CLAIM	2011	02/21/2008	14	0080S	0190E	005	SW
	GAL 94	GRAHAM	A	LODE CLAIM	2011	02/21/2008	14	0080S	0190E	006	SE
AMC391349	GAL 95	GRAHAM	A	LODE CLAIM	2011	02/21/2008	14	0080S	0190E	005	SW
AMC391350	GAL 96	GRAHAM	A	LODE CLAIM	2011	02/21/2008	14	0080S	0190E	005	SW
	GAL 96	GRAHAM	A	LODE CLAIM	2011	02/21/2008	14	0080S	0190E	006	SE
AMC391351	GAL 97	GRAHAM	A	LODE CLAIM	2011	02/21/2008	14	0080S	0190E	005	SW
AMC391352	GAL 98	GRAHAM	A	LODE CLAIM	2011	02/21/2008	14	0080S	0190E	005	SW
	GAL 98	GRAHAM	A	LODE CLAIM	2011	02/21/2008	14	0080S	0190E	006	SE
AMC391353	GAL 99	GRAHAM	A	LODE CLAIM	2011	02/21/2008	14	0080S	0190E	005	SW
AMC391354	GAL 100	GRAHAM	A	LODE CLAIM	2011	02/21/2008	14	0080S	0190E	007	NE
	GAL 100	GRAHAM	A	LODE CLAIM	2011	02/21/2008	14	0080S	0190E	008	NW
AMC391355	GAL 101	GRAHAM	A	LODE CLAIM	2011	02/21/2008	14	0080S	0190E	008	NW
AMC391356	GAL 102	GRAHAM	A	LODE CLAIM	2011	02/21/2008	14	0080S	0190E	007	NE

RECEIVED
ALASKA DIVISION
PHOENIX, ARIZONA
AUG 22 2011

LC

Millrock Alaska LLC
P.O. Box 200867
Anchorage, Alaska 99520

EXHIBIT A

<u>Serial No</u>	<u>Claim Name/Number</u>	<u>County</u>	<u>D</u>	<u>Claim Type</u>	<u>Last</u> <u>A Yr</u>	<u>Mc Loc Dt</u>	<u>Mr</u>	<u>Twn</u>	<u>Rng</u>	<u>Sec</u>	<u>Subdiv</u>
	GAL 102	GRAHAM	A	LODE CLAIM	2011	02/21/2008	14	0080S	0190E	008	NW
AMC391357	GAL 103	GRAHAM	A	LODE CLAIM	2011	02/21/2008	14	0080S	0190E	008	NW
AMC391358	GAL 104	GRAHAM	A	LODE CLAIM	2011	02/21/2008	14	0080S	0190E	007	NE
	GAL 104	GRAHAM	A	LODE CLAIM	2011	02/21/2008	14	0080S	0190E	008	NW
AMC391359	GAL 105	GRAHAM	A	LODE CLAIM	2011	02/21/2008	14	0080S	0190E	008	NW
AMC391360	GAL 106	GRAHAM	A	LODE CLAIM	2011	02/21/2008	14	0080S	0190E	007	NE
	GAL 106	GRAHAM	A	LODE CLAIM	2011	02/21/2008	14	0080S	0190E	008	NW
AMC391361	GAL 107	GRAHAM	A	LODE CLAIM	2011	02/21/2008	14	0080S	0190E	008	NW
AMC391362	GAL 108	GRAHAM	A	LODE CLAIM	2011	02/21/2008	14	0080S	0190E	007	NE SE
	GAL 108	GRAHAM	A	LODE CLAIM	2011	02/21/2008	14	0080S	0190E	008	NW SW
AMC391363	GAL 109	GRAHAM	A	LODE CLAIM	2011	02/21/2008	14	0080S	0190E	008	NW SW
AMC391364	GAL 110	GRAHAM	A	LODE CLAIM	2011	02/21/2008	14	0080S	0190E	007	SE
	GAL 110	GRAHAM	A	LODE CLAIM	2011	02/21/2008	14	0080S	0190E	008	SW
AMC391365	GAL 111	GRAHAM	A	LODE CLAIM	2011	02/21/2008	14	0080S	0190E	008	SW
AMC391366	GAL 112	GRAHAM	A	LODE CLAIM	2011	02/21/2008	14	0080S	0190E	007	SE
	GAL 112	GRAHAM	A	LODE CLAIM	2011	02/21/2008	14	0080S	0190E	008	SW
AMC391367	GAL 113	GRAHAM	A	LODE CLAIM	2011	02/21/2008	14	0080S	0190E	008	SW
AMC391368	GAL 114	GRAHAM	A	LODE CLAIM	2011	02/21/2008	14	0070S	0190E	032	SE
	GAL 114	GRAHAM	A	LODE CLAIM	2011	02/21/2008	14	0080S	0190E	005	NE NW
AMC391369	GAL 115	GRAHAM	A	LODE CLAIM	2011	02/21/2008	14	0070S	0190E	032	SE
	GAL 115	GRAHAM	A	LODE CLAIM	2011	02/21/2008	14	0070S	0190E	033	SW
	GAL 115	GRAHAM	A	LODE CLAIM	2011	02/21/2008	14	0080S	0190E	004	NW
	GAL 115	GRAHAM	A	LODE CLAIM	2011	02/21/2008	14	0080S	0190E	005	NE
AMC391370	GAL 116	GRAHAM	A	LODE CLAIM	2011	02/21/2008	14	0080S	0190E	005	NE NW
AMC391371	GAL 117	GRAHAM	A	LODE CLAIM	2011	02/21/2008	14	0080S	0190E	004	NW
	GAL 117	GRAHAM	A	LODE CLAIM	2011	02/21/2008	14	0080S	0190E	005	NE

ARIZONA
2011 AUG 22 9 00 AM '11

Millrock Alaska LLC
P.O. Box 200867
Anchorage, Alaska 99520

EXHIBIT A

<u>Serial No</u>	<u>Claim Name/Number</u>	<u>County</u>	<u>D</u>	<u>Claim Type</u>	<u>Last</u> <u>A Yr</u>	<u>Mc Loc Dt</u>	<u>Mr Twn</u>	<u>Rng Sec</u>	<u>Subdiv</u>
AMC391372	GAL 118	GRAHAM	A	LODE CLAIM	2011	02/21/2008	14 0080S	0190E 005	NE NW
AMC391373	GAL 119	GRAHAM	A	LODE CLAIM	2011	02/21/2008	14 0080S	0190E 004	NW
	GAL 119	GRAHAM	A	LODE CLAIM	2011	02/21/2008	14 0080S	0190E 005	NE
AMC391374	GAL 126	GRAHAM	A	LODE CLAIM	2011	02/21/2008	14 0080S	0190E 005	SW SE
AMC391375	GAL 120	GRAHAM	A	LODE CLAIM	2011	02/21/2008	14 0080S	0190E 005	NE NW
AMC391376	GAL 121	GRAHAM	A	LODE CLAIM	2011	02/21/2008	14 0080S	0190E 004	NW
	GAL 121	GRAHAM	A	LODE CLAIM	2011	02/21/2008	14 0080S	0190E 005	NE
AMC391377	GAL 122	GRAHAM	A	LODE CLAIM	2011	02/21/2008	14 0080S	0190E 005	NE NW
AMC391378	GAL 123	GRAHAM	A	LODE CLAIM	2011	02/21/2008	14 0080S	0190E 004	NW
	GAL 123	GRAHAM	A	LODE CLAIM	2011	02/21/2008	14 0080S	0190E 005	NE
AMC391379	GAL 124	GRAHAM	A	LODE CLAIM	2011	02/21/2008	14 0080S	0190E 005	NE NW SW SE
AMC391380	GAL 125	GRAHAM	A	LODE CLAIM	2011	02/21/2008	14 0080S	0190E 004	NW SW
	GAL 125	GRAHAM	A	LODE CLAIM	2011	02/21/2008	14 0080S	0190E 005	NE SE
AMC391381	GAL 127	GRAHAM	A	LODE CLAIM	2011	02/21/2008	14 0080S	0190E 004	SW
	GAL 127	GRAHAM	A	LODE CLAIM	2011	02/21/2008	14 0080S	0190E 005	SE
AMC391382	GAL 128	GRAHAM	A	LODE CLAIM	2011	02/21/2008	14 0080S	0190E 005	SW SE
AMC391383	GAL 129	GRAHAM	A	LODE CLAIM	2011	02/21/2008	14 0080S	0190E 004	SW
	GAL 129	GRAHAM	A	LODE CLAIM	2011	02/21/2008	14 0080S	0190E 005	SE
AMC391384	GAL 130	GRAHAM	A	LODE CLAIM	2011	02/21/2008	14 0080S	0190E 005	SW SE
AMC391385	GAL 131	GRAHAM	A	LODE CLAIM	2011	02/21/2008	14 0080S	0190E 004	SW
	GAL 131	GRAHAM	A	LODE CLAIM	2011	02/21/2008	14 0080S	0190E 005	SE
AMC391386	GAL 132	GRAHAM	A	LODE CLAIM	2011	02/21/2008	14 0080S	0190E 005	SW SE
AMC391387	GAL 133	GRAHAM	A	LODE CLAIM	2011	02/21/2008	14 0080S	0190E 004	SW
	GAL 133	GRAHAM	A	LODE CLAIM	2011	02/21/2008	14 0080S	0190E 005	SE
AMC391388	GAL 134	GRAHAM	A	LODE CLAIM	2011	02/21/2008	14 0080S	0190E 008	NE NW
AMC391389	GAL 135	GRAHAM	A	LODE CLAIM	2011	02/21/2008	14 0080S	0190E 008	NE NW

RECEIVED
STATE OFFICE
AUG 22 10:16 AM
TAN 10080S
ARIZONA

Millrock Alaska LLC
P.O. Box 200867
Anchorage, Alaska 99520

EXHIBIT A

<u>Serial No</u>	<u>Claim Name/Number</u>	<u>County</u>	<u>D</u>	<u>Claim Type</u>	<u>Last</u> <u>A Yr</u>	<u>Mc Loc Dt</u>	<u>Mr Twn Rng Sec</u>	<u>Subdiv</u>
AMC391390	GAL 136	GRAHAM	A	LODE CLAIM	2011	02/21/2008	14 0080S 0190E 008	NE NW
AMC391391	GAL 137	GRAHAM	A	LODE CLAIM	2011	02/21/2008	14 0080S 0190E 008	NE NW
AMC399225	GAL 138	GRAHAM	A	LODE CLAIM	2011	11/24/2009	14 0080S 0190E 008	NE NW SW SE
AMC399226	GAL 139	GRAHAM	A	LODE CLAIM	2011	11/24/2009	14 0080S 0190E 008	SW SE
AMC399227	GAL 140	GRAHAM	A	LODE CLAIM	2011	11/24/2009	14 0080S 0190E 008	SW SE
AMC399228	GAL 141	GRAHAM	A	LODE CLAIM	2011	11/24/2009	14 0080S 0190E 008	SW SE
AMC399229	GAL 142	GRAHAM	A	LODE CLAIM	2011	11/24/2009	14 0080S 0190E 008	SW SE
	GAL 142	GRAHAM	A	LODE CLAIM	2011	11/24/2009	14 0080S 0190E 017	NE NW
AMC399230	GAL 143	GRAHAM	A	LODE CLAIM	2011	11/24/2009	14 0080S 0190E 017	NE NW
AMC399231	GAL 144	GRAHAM	A	LODE CLAIM	2011	11/24/2009	14 0080S 0190E 004	SW
AMC399232	GAL 145	GRAHAM	A	LODE CLAIM	2011	11/24/2009	14 0080S 0190E 008	NE
	GAL 145	GRAHAM	A	LODE CLAIM	2011	11/24/2009	14 0080S 0190E 009	NW
AMC399233	GAL 146	GRAHAM	A	LODE CLAIM	2011	11/24/2009	14 0080S 0190E 009	NW
AMC399234	GAL 147	GRAHAM	A	LODE CLAIM	2011	11/24/2009	14 0080S 0190E 008	NE
	GAL 147	GRAHAM	A	LODE CLAIM	2011	11/24/2009	14 0080S 0190E 009	NW

RECEIVED
BLMAZ STATE OFFICE
2011 AUG 22 A 10:19
PHOENIX, ARIZONA

Millrock Alaska LLC
P.O. Box 200867
Anchorage, Alaska 99520

EXHIBIT A

<u>Serial No</u>	<u>Claim Name/Number</u>	<u>County</u>	<u>D</u>	<u>Claim Type</u>	<u>Last A Yr</u>	<u>Mc Loc Dt</u>	<u>Mr Twn Rng Sec</u>	<u>Subdiv</u>
AMC399235	GAL 148	GRAHAM	A	LODE CLAIM	2011	11/24/2009	14 0080S 0190E 009	NW
AMC399236	GAL 149	GRAHAM	A	LODE CLAIM	2011	11/24/2009	14 0080S 0190E 008	NE
	GAL 149	GRAHAM	A	LODE CLAIM	2011	11/24/2009	14 0080S 0190E 009	NW
AMC399237	GAL 150	GRAHAM	A	LODE CLAIM	2011	11/24/2009	14 0080S 0190E 009	NW
AMC399238	GAL 151	GRAHAM	A	LODE CLAIM	2011	11/24/2009	14 0080S 0190E 008	NE
	GAL 151	GRAHAM	A	LODE CLAIM	2011	11/24/2009	14 0080S 0190E 009	NW
AMC399239	GAL 152	GRAHAM	A	LODE CLAIM	2011	11/24/2009	14 0080S 0190E 009	NW
AMC399240	GAL 153	GRAHAM	A	LODE CLAIM	2011	11/24/2009	14 0080S 0190E 008	NE SE
	GAL 153	GRAHAM	A	LODE CLAIM	2011	11/24/2009	14 0080S 0190E 009	NW SW
AMC399241	GAL 154	GRAHAM	A	LODE CLAIM	2011	11/24/2009	14 0080S 0190E 009	NW SW
AMC399242	GAL 155	GRAHAM	A	LODE CLAIM	2011	11/24/2009	14 0080S 0190E 008	SE
	GAL 155	GRAHAM	A	LODE CLAIM	2011	11/24/2009	14 0080S 0190E 009	SW
AMC399243	GAL 156	GRAHAM	A	LODE CLAIM	2011	11/24/2009	14 0080S 0190E 009	SW
AMC399244	GAL 157	GRAHAM	A	LODE CLAIM	2011	11/24/2009	14 0080S 0190E 008	SE
	GAL 157	GRAHAM	A	LODE CLAIM	2011	11/24/2009	14 0080S 0190E 009	SW
AMC399245	GAL 158	GRAHAM	A	LODE CLAIM	2011	11/24/2009	14 0080S 0190E 009	SW
AMC399246	GAL 159	GRAHAM	A	LODE CLAIM	2011	11/24/2009	14 0080S 0190E 008	SE
	GAL 159	GRAHAM	A	LODE CLAIM	2011	11/24/2009	14 0080S 0190E 009	SW
AMC399247	GAL 160	GRAHAM	A	LODE CLAIM	2011	11/24/2009	14 0080S 0190E 009	SW
AMC399248	GAL 161	GRAHAM	A	LODE CLAIM	2011	11/24/2009	14 0080S 0190E 008	SE
	GAL 161	GRAHAM	A	LODE CLAIM	2011	11/24/2009	14 0080S 0190E 009	SW
	GAL 161	GRAHAM	A	LODE CLAIM	2011	11/24/2009	14 0080S 0190E 016	NW
	GAL 161	GRAHAM	A	LODE CLAIM	2011	11/24/2009	14 0080S 0190E 017	NE
AMC399249	GAL 162	GRAHAM	A	LODE CLAIM	2011	11/24/2009	14 0080S 0190E 009	SW
	GAL 162	GRAHAM	A	LODE CLAIM	2011	11/24/2009	14 0080S 0190E 016	NW
AMC399250	GAL 163	GRAHAM	A	LODE CLAIM	2011	11/24/2009	14 0080S 0190E 016	NW

RECEIVED
GENERAL OFFICE
MAY 22 2012
ALASKA DEPARTMENT OF REVENUE
ANCHORAGE, ALASKA

50

Millrock Alaska LLC
P.O. Box 200867
Anchorage, Alaska 99520

EXHIBIT A

<u>Serial No</u>	<u>Claim Name/Number</u>	<u>County</u>	<u>D</u>	<u>Claim Type</u>	<u>Last</u> <u>A Yr</u>	<u>Mc Loc Dt</u>	<u>Mr Twn</u>	<u>Rng Sec</u>	<u>Subdiv</u>
	GAL 163	GRAHAM	A	LODE CLAIM	2011	11/24/2009	14 0080S	0190E 017	NE
AMC399251	GAL 164	GRAHAM	A	LODE CLAIM	2011	11/24/2009	14 0080S	0190E 016	NW
AMC399252	GAL 165	PINAL	A	LODE CLAIM	2011	01/26/2010	14 0080S	0180E 012	SW SE
	GAL 165	PINAL	A	LODE CLAIM	2011	01/26/2010	14 0080S	0180E 013	NE NW
AMC399253	GAL 166	PINAL	A	LODE CLAIM	2011	01/26/2010	14 0080S	0180E 012	SE
	GAL 166	PINAL	A	LODE CLAIM	2011	01/26/2010	14 0080S	0180E 013	NE
AMC399254	GAL 167	PINAL	A	LODE CLAIM	2011	01/26/2010	14 0080S	0180E 013	NE NW
AMC399255	GAL 168	PINAL	A	LODE CLAIM	2011	01/26/2010	14 0080S	0180E 013	NE
AMC399256	GAL 169	PINAL	A	LODE CLAIM	2011	01/26/2010	14 0080S	0180E 013	NE NW
AMC399257	GAL 170	PINAL	A	LODE CLAIM	2011	01/26/2010	14 0080S	0180E 013	NE
AMC399258	GAL 171	PINAL	A	LODE CLAIM	2011	01/26/2010	14 0080S	0180E 013	NE NW
AMC399259	GAL 172	PINAL	A	LODE CLAIM	2011	01/26/2010	14 0080S	0180E 013	NE
AMC399260	GAL 173	PINAL	A	LODE CLAIM	2011	01/26/2010	14 0080S	0180E 013	NE NW
AMC399261	GAL 174	PINAL	A	LODE CLAIM	2011	01/26/2010	14 0080S	0180E 013	NE
AMC399262	GAL 175	PINAL	A	LODE CLAIM	2011	01/27/2010	14 0080S	0180E 013	NE NW SW SE
AMC399263	GAL 176	PINAL	A	LODE CLAIM	2011	01/27/2010	14 0080S	0180E 013	NE SE
AMC399264	GAL 177	PINAL	A	LODE CLAIM	2011	01/27/2010	14 0080S	0180E 013	SW SE
AMC399265	GAL 178	PINAL	A	LODE CLAIM	2011	01/27/2010	14 0080S	0180E 013	SE
AMC399266	GAL 179	GRAHAM	A	LODE CLAIM	2011	11/24/2009	14 0080S	0190E 007	SW
AMC399267	GAL 180	GRAHAM	A	LODE CLAIM	2011	11/24/2009	14 0080S	0190E 007	SW SE
AMC399268	GAL 181	GRAHAM	A	LODE CLAIM	2011	11/24/2009	14 0080S	0190E 007	SW
	GAL 181	GRAHAM	A	LODE CLAIM	2011	11/24/2009	14 0080S	0190E 018	NW
AMC399269	GAL 182	GRAHAM	A	LODE CLAIM	2011	11/24/2009	14 0080S	0190E 007	SW SE
	GAL 182	GRAHAM	A	LODE CLAIM	2011	11/24/2009	14 0080S	0190E 018	NE NW
AMC399270	GAL 183	GRAHAM	A	LODE CLAIM	2011	11/24/2009	14 0080S	0190E 018	NW
AMC399271	GAL 184	GRAHAM	A	LODE CLAIM	2011	11/24/2009	14 0080S	0190E 018	NE NW

RECEIVED
NOV 22 2009
MILLROCK ALASKA LLC

Millrock Alaska LLC
P.O. Box 200867
Anchorage, Alaska 99520

EXHIBIT A

<u>Serial No</u>	<u>Claim Name/Number</u>	<u>County</u>	<u>D</u>	<u>Claim Type</u>	<u>Last A Yr</u>	<u>Mc Loc Dt</u>	<u>Mr Twn Rng Sec</u>	<u>Subdiv</u>
AMC399272	GAL 185	GRAHAM	A	LODE CLAIM	2011	11/24/2009	14 0080S 0190E 018	NW
AMC399273	GAL 186	GRAHAM	A	LODE CLAIM	2011	11/24/2009	14 0080S 0190E 018	NE NW
AMC399274	GAL 187	GRAHAM	A	LODE CLAIM	2011	11/24/2009	14 0080S 0190E 018	NW
AMC399275	GAL 188	GRAHAM	A	LODE CLAIM	2011	11/24/2009	14 0080S 0190E 018	NE NW
AMC399276	GAL 189	GRAHAM	A	LODE CLAIM	2011	11/24/2009	14 0080S 0190E 018	NW
AMC399277	GAL 190	GRAHAM	A	LODE CLAIM	2011	11/24/2009	14 0080S 0190E 018	NE NW
AMC399278	GAL 191	GRAHAM	A	LODE CLAIM	2011	11/24/2009	14 0080S 0190E 018	NW SW
AMC399279	GAL 192	GRAHAM	A	LODE CLAIM	2011	11/24/2009	14 0080S 0190E 018	NE NW SW SE
AMC399280	GAL 193	GRAHAM	A	LODE CLAIM	2011	11/24/2009	14 0080S 0190E 018	SW
AMC399281	GAL 194	GRAHAM	A	LODE CLAIM	2011	11/24/2009	14 0080S 0190E 018	SW SE
AMC399282	GAL 195	GRAHAM	A	LODE CLAIM	2011	11/24/2009	14 0080S 0190E 007	SE
AMC399283	GAL 196	GRAHAM	A	LODE CLAIM	2011	11/24/2009	14 0080S 0190E 007	SE
	GAL 196	GRAHAM	A	LODE CLAIM	2011	11/24/2009	14 0080S 0190E 018	NE
AMC399284	GAL 197	GRAHAM	A	LODE CLAIM	2011	11/24/2009	14 0080S 0190E 018	NE
AMC399285	GAL 198	GRAHAM	A	LODE CLAIM	2011	11/24/2009	14 0080S 0190E 018	NE
AMC399286	GAL 199	GRAHAM	A	LODE CLAIM	2011	11/24/2009	14 0080S 0190E 018	NE
AMC399287	GAL 200	GRAHAM	A	LODE CLAIM	2011	11/24/2009	14 0080S 0190E 018	NE
AMC399288	GAL 201	PINAL	A	LODE CLAIM	2011	11/24/2009	14 0080S 0180E 012	NE SE
AMC399289	GAL 202	PINAL	A	LODE CLAIM	2011	11/24/2009	14 0080S 0180E 012	NE SE
AMC399290	GAL 203	GRAHAM	A	LODE CLAIM	2011	11/24/2009	14 0080S 0190E 017	NE NW
AMC399291	GAL 204	GRAHAM	A	LODE CLAIM	2011	11/24/2009	14 0080S 0190E 017	NE NW
AMC399292	GAL 205	GRAHAM	A	LODE CLAIM	2011	11/24/2009	14 0080S 0190E 017	NE NW
AMC399293	GAL 206	GRAHAM	A	LODE CLAIM	2011	11/24/2009	14 0080S 0190E 017	NE NW SW SE
AMC399294	GAL 207	GRAHAM	A	LODE CLAIM	2011	11/24/2009	14 0080S 0190E 017	SW SE
AMC399295	GAL 208	GRAHAM	A	LODE CLAIM	2011	11/24/2009	14 0080S 0190E 016	NW
	GAL 208	GRAHAM	A	LODE CLAIM	2011	11/24/2009	14 0080S 0190E 017	NE

RECEIVED
MILKINX, ARIZONA
NOV 22 10 10 AM '09

Millrock Alaska LLC
P.O. Box 200867
Anchorage, Alaska 99520

EXHIBIT A

<u>Serial No</u>	<u>Claim Name/Number</u>	<u>County</u>	<u>D</u>	<u>Claim Type</u>	<u>Last</u> <u>A Yr</u>	<u>Mc Loc Dt</u>	<u>Mr Twn</u>	<u>Rng Sec</u>	<u>Subdiv</u>
AMC399296	GAL 209	GRAHAM	A	LODE CLAIM	2011	11/24/2009	14 0080S	0190E 016	NW
	GAL 209	GRAHAM	A	LODE CLAIM	2011	11/24/2009	14 0080S	0190E 017	NE
AMC399297	GAL 210	GRAHAM	A	LODE CLAIM	2011	11/24/2009	14 0080S	0190E 016	NW
	GAL 210	GRAHAM	A	LODE CLAIM	2011	11/24/2009	14 0080S	0190E 017	NE
AMC399298	GAL 211	GRAHAM	A	LODE CLAIM	2011	11/24/2009	14 0080S	0190E 016	NW SW
	GAL 211	GRAHAM	A	LODE CLAIM	2011	11/24/2009	14 0080S	0190E 017	NE SE
AMC399299	GAL 212	GRAHAM	A	LODE CLAIM	2011	11/24/2009	14 0080S	0190E 016	SW
	GAL 212	GRAHAM	A	LODE CLAIM	2011	11/24/2009	14 0080S	0190E 017	SE
AMC402097	GAL 213	GRAHAM	A	LODE CLAIM	2011	07/24/2010	14 0080S	0190E 018	SW
AMC402098	GAL 214	GRAHAM	A	LODE CLAIM	2011	07/19/2010	14 0080S	0190E 018	SW SE
AMC402099	GAL 215	GRAHAM	A	LODE CLAIM	2011	07/24/2010	14 0080S	0190E 018	SW
AMC402100	GAL 216	GRAHAM	A	LODE CLAIM	2011	07/21/2010	14 0080S	0190E 018	SW SE
AMC402101	GAL 217	GRAHAM	A	LODE CLAIM	2011	07/21/2010	14 0080S	0190E 018	SW
	GAL 217	GRAHAM	A	LODE CLAIM	2011	07/21/2010	14 0080S	0190E 019	NW
AMC402102	GAL 218	GRAHAM	A	LODE CLAIM	2011	07/19/2010	14 0080S	0190E 018	SW SE
	GAL 218	GRAHAM	A	LODE CLAIM	2011	07/19/2010	14 0080S	0190E 019	NE NW
AMC402103	GAL 219	GRAHAM	A	LODE CLAIM	2011	07/24/2010	14 0080S	0190E 019	NW
AMC402104	GAL 220	GRAHAM	A	LODE CLAIM	2011	07/21/2010	14 0080S	0190E 019	NE NW
AMC402105	GAL 221	GRAHAM	A	LODE CLAIM	2011	07/24/2010	14 0080S	0190E 019	NW
AMC402106	GAL 222	GRAHAM	A	LODE CLAIM	2011	07/21/2010	14 0080S	0190E 019	NE NW
AMC402107	GAL 223	GRAHAM	A	LODE CLAIM	2011	07/24/2010	14 0080S	0190E 019	NW
AMC402108	GAL 224	GRAHAM	A	LODE CLAIM	2011	07/21/2010	14 0080S	0190E 019	NE NW
AMC402109	GAL 225	GRAHAM	A	LODE CLAIM	2011	07/24/2010	14 0080S	0190E 019	NW
AMC402110	GAL 226	GRAHAM	A	LODE CLAIM	2011	07/21/2010	14 0080S	0190E 019	NE
AMC402111	GAL 233	GRAHAM	A	LODE CLAIM	2011	07/21/2010	14 0080S	0190E 018	NE SE
AMC402112	GAL 235	GRAHAM	A	LODE CLAIM	2011	07/21/2010	14 0080S	0190E 018	SE

RECEIVED
MAY 22 2010
ALASKA DEPARTMENT OF REVENUE
ANCHORAGE, ALASKA

808

20

4

Millrock Alaska LLC
P.O. Box 200867
Anchorage, Alaska 99520

EXHIBIT A

<u>Serial No</u>	<u>Claim Name/Number</u>	<u>County</u>	<u>D</u>	<u>Claim Type</u>	<u>Last</u> <u>A Yr</u>	<u>Mc Loc Dt</u>	<u>Mr</u>	<u>Twn</u>	<u>Rng</u>	<u>Sec</u>	<u>Subdiv</u>
AMC402788	GAL 361	PINAL	A	LODE CLAIM	2011	10/01/2010	14	0080S	0180E	023	NE
	GAL 361	PINAL	A	LODE CLAIM	2011	10/01/2010	14	0080S	0180E	024	NW
AMC402789	GAL 362	PINAL	A	LODE CLAIM	2011	10/01/2010	14	0080S	0180E	024	NW
AMC402790	GAL 363	PINAL	A	LODE CLAIM	2011	10/01/2010	14	0080S	0180E	023	NE
	GAL 363	PINAL	A	LODE CLAIM	2011	10/01/2010	14	0080S	0180E	024	NW
AMC402791	GAL 364	PINAL	A	LODE CLAIM	2011	10/01/2010	14	0080S	0180E	024	NW
AMC402792	GAL 365	PINAL	A	LODE CLAIM	2011	10/01/2010	14	0080S	0180E	013	SW SE
AMC402793	GAL 366	PINAL	A	LODE CLAIM	2011	10/01/2010	14	0080S	0180E	013	SE
AMC402794	GAL 367	PINAL	A	LODE CLAIM	2011	10/01/2010	14	0080S	0180E	013	SW SE
AMC402795	GAL 368	PINAL	A	LODE CLAIM	2011	10/01/2010	14	0080S	0180E	013	SE
AMC402796	GAL 369	PINAL	A	LODE CLAIM	2011	10/01/2010	14	0080S	0180E	013	SW SE
	GAL 369	PINAL	A	LODE CLAIM	2011	10/01/2010	14	0080S	0180E	024	NE NW
AMC402797	GAL 370	PINAL	A	LODE CLAIM	2011	10/01/2010	14	0080S	0180E	013	SE
	GAL 370	PINAL	A	LODE CLAIM	2011	10/01/2010	14	0080S	0180E	024	NE
AMC402798	GAL 371	PINAL	A	LODE CLAIM	2011	10/01/2010	14	0080S	0180E	024	NE NW
AMC402799	GAL 372	PINAL	A	LODE CLAIM	2011	10/01/2010	14	0080S	0180E	024	NE
AMC402800	GAL 373	PINAL	A	LODE CLAIM	2011	10/01/2010	14	0080S	0180E	024	NE NW
AMC402801	GAL 374	PINAL	A	LODE CLAIM	2011	10/01/2010	14	0080S	0180E	024	NE
AMC402802	GAL 375	PINAL	A	LODE CLAIM	2011	10/01/2010	14	0070S	0180E	036	SW
	GAL 375	PINAL	A	LODE CLAIM	2011	10/01/2010	14	0080S	0180E	001	NW
AMC402803	GAL 376	PINAL	A	LODE CLAIM	2011	10/01/2010	14	0080S	0180E	001	NW SW
AMC402804	GAL 377	PINAL	A	LODE CLAIM	2011	10/01/2010	14	0080S	0180E	001	SW
AMC402805	GAL 378	PINAL	A	LODE CLAIM	2011	10/01/2010	14	0080S	0180E	001	SW
	GAL 378	PINAL	A	LODE CLAIM	2011	10/01/2010	14	0080S	0180E	012	NW
AMC402806	GAL 379	PINAL	A	LODE CLAIM	2011	10/01/2010	14	0080S	0180E	012	NW

NOZINA, ARIZONA
10/10/10
10/10/10

269

Millrock Alaska LLC
P.O. Box 200867
Anchorage, Alaska 99520

EXHIBIT A

<u>Serial No</u>	<u>Claim Name/Number</u>	<u>County</u>	<u>D</u>	<u>Claim Type</u>	<u>Last</u> <u>A Yr</u>	<u>Mc Loc Dt</u>	<u>Mr Twn Rng Sec</u>	<u>Subdiv</u>
AMC402113	GAL 237	GRAHAM	A	LODE CLAIM	2011	07/21/2010	14 0080S 0190E 018	SE
AMC402114	GAL 239	GRAHAM	A	LODE CLAIM	2011	07/21/2010	14 0080S 0190E 018	SE
AMC402115	GAL 241	GRAHAM	A	LODE CLAIM	2011	07/19/2010	14 0080S 0190E 018	SE
	GAL 241	GRAHAM	A	LODE CLAIM	2011	07/19/2010	14 0080S 0190E 019	NE
AMC402116	GAL 243	GRAHAM	A	LODE CLAIM	2011	07/19/2010	14 0080S 0190E 019	NE
AMC402117	GAL 245	GRAHAM	A	LODE CLAIM	2011	07/19/2010	14 0080S 0190E 019	NE
AMC402118	GAL 247	GRAHAM	A	LODE CLAIM	2011	07/19/2010	14 0080S 0190E 019	NE
AMC402119	GAL 249	GRAHAM	A	LODE CLAIM	2011	07/19/2010	14 0080S 0190E 019	NE
AMC402778	GAL 351	PINAL	A	LODE CLAIM	2011	10/01/2010	14 0080S 0180E 013	SW
	GAL 351	PINAL	A	LODE CLAIM	2011	10/01/2010	14 0080S 0180E 014	SE
AMC402779	GAL 352	PINAL	A	LODE CLAIM	2011	10/01/2010	14 0080S 0180E 013	SW
AMC402780	GAL 353	PINAL	A	LODE CLAIM	2011	10/01/2010	14 0080S 0180E 013	SW
	GAL 353	PINAL	A	LODE CLAIM	2011	10/01/2010	14 0080S 0180E 014	SE
AMC402781	GAL 354	PINAL	A	LODE CLAIM	2011	10/01/2010	14 0080S 0180E 013	SW
AMC402782	GAL 355	PINAL	A	LODE CLAIM	2011	10/01/2010	14 0080S 0180E 013	SW
	GAL 355	PINAL	A	LODE CLAIM	2011	10/01/2010	14 0080S 0180E 014	SE
AMC402783	GAL 356	PINAL	A	LODE CLAIM	2011	10/01/2010	14 0080S 0180E 013	SW
AMC402784	GAL 357	PINAL	A	LODE CLAIM	2011	10/01/2010	14 0080S 0180E 013	SW
	GAL 357	PINAL	A	LODE CLAIM	2011	10/01/2010	14 0080S 0180E 014	SE
AMC402785	GAL 358	PINAL	A	LODE CLAIM	2011	10/01/2010	14 0080S 0180E 013	SW
AMC402786	GAL 359	PINAL	A	LODE CLAIM	2011	10/01/2010	14 0080S 0180E 013	SW
	GAL 359	PINAL	A	LODE CLAIM	2011	10/01/2010	14 0080S 0180E 014	SE
	GAL 359	PINAL	A	LODE CLAIM	2011	10/01/2010	14 0080S 0180E 023	NE
	GAL 359	PINAL	A	LODE CLAIM	2011	10/01/2010	14 0080S 0180E 024	NW
AMC402787	GAL 360	PINAL	A	LODE CLAIM	2011	10/01/2010	14 0080S 0180E 013	SW
	GAL 360	PINAL	A	LODE CLAIM	2011	10/01/2010	14 0080S 0180E 024	NW

RECEIVED
OFFICE
AUG 22 10 19 AM '11
PUEBLO, ARIZONA

225

Millrock Alaska LLC
P.O. Box 200867
Anchorage, Alaska 99520

EXHIBIT A

<u>Serial No</u>	<u>Claim Name/Number</u>	<u>County</u>	<u>D</u>	<u>Claim Type</u>	<u>Last</u> <u>A Yr</u>	<u>Mc Loc Dt</u>	<u>Mr Twn Rng Sec</u>	<u>Subdiv</u>
AMC407112	GAL 227	GRAHAM	A	LODE CLAIM	2011	03/15/2011	14 0080S 0190E 007	SE
	GAL 227	GRAHAM	A	LODE CLAIM	2011	03/15/2011	14 0080S 0190E 008	SW
AMC407113	GAL 228	GRAHAM	A	LODE CLAIM	2011	03/15/2011	14 0080S 0190E 007	SE
	GAL 228	GRAHAM	A	LODE CLAIM	2011	03/15/2011	14 0080S 0190E 008	SW
	GAL 228	GRAHAM	A	LODE CLAIM	2011	03/15/2011	14 0080S 0190E 017	NW
	GAL 228	GRAHAM	A	LODE CLAIM	2011	03/15/2011	14 0080S 0190E 018	NE
AMC407114	GAL 229	GRAHAM	A	LODE CLAIM	2011	03/15/2011	14 0080S 0190E 017	NW
	GAL 229	GRAHAM	A	LODE CLAIM	2011	03/15/2011	14 0080S 0190E 018	NE
AMC407115	GAL 230	GRAHAM	A	LODE CLAIM	2011	03/15/2011	14 0080S 0190E 017	NW
	GAL 230	GRAHAM	A	LODE CLAIM	2011	03/15/2011	14 0080S 0190E 018	NE
AMC407116	GAL 231	GRAHAM	A	LODE CLAIM	2011	03/15/2011	14 0080S 0190E 017	NW
	GAL 231	GRAHAM	A	LODE CLAIM	2011	03/15/2011	14 0080S 0190E 018	NE
AMC407117	GAL 232	GRAHAM	A	LODE CLAIM	2011	03/15/2011	14 0080S 0190E 017	NW
	GAL 232	GRAHAM	A	LODE CLAIM	2011	03/15/2011	14 0080S 0190E 018	NE
AMC407118	GAL 234	GRAHAM	A	LODE CLAIM	2011	03/15/2011	14 0080S 0190E 017	NW SW
	GAL 234	GRAHAM	A	LODE CLAIM	2011	03/15/2011	14 0080S 0190E 018	NE SE
AMC407119	GAL 236	GRAHAM	A	LODE CLAIM	2011	03/15/2011	14 0080S 0190E 017	SW
	GAL 236	GRAHAM	A	LODE CLAIM	2011	03/15/2011	14 0080S 0190E 018	SE
AMC407120	GAL 238	GRAHAM	A	LODE CLAIM	2011	03/15/2011	14 0080S 0190E 017	SW
	GAL 238	GRAHAM	A	LODE CLAIM	2011	03/15/2011	14 0080S 0190E 018	SE
AMC407121	GAL 240	GRAHAM	A	LODE CLAIM	2011	03/15/2011	14 0080S 0190E 017	SW
	GAL 240	GRAHAM	A	LODE CLAIM	2011	03/15/2011	14 0080S 0190E 018	SE
AMC407122	GAL 242	GRAHAM	A	LODE CLAIM	2011	03/15/2011	14 0080S 0190E 017	SW
	GAL 242	GRAHAM	A	LODE CLAIM	2011	03/15/2011	14 0080S 0190E 018	SE
	GAL 242	GRAHAM	A	LODE CLAIM	2011	03/15/2011	14 0080S 0190E 019	NE
	GAL 242	GRAHAM	A	LODE CLAIM	2011	03/15/2011	14 0080S 0190E 020	NW

275

RECEIVED
AZ STATE OFFICE
PHOENIX, ARIZONA
AUG 22 2011

Millrock Alaska LLC
P.O. Box 200867
Anchorage, Alaska 99520

EXHIBIT A

<u>Serial No</u>	<u>Claim Name/Number</u>	<u>County</u>	<u>D</u>	<u>Claim Type</u>	<u>Last A Yr</u>	<u>Mc Loc Dt</u>	<u>Mr Twn Rng Sec</u>	<u>Subdiv</u>
AMC407123	GAL 244	GRAHAM	A	LODE CLAIM	2011	03/15/2011	14 0080S 0190E 019	NE
	GAL 244	GRAHAM	A	LODE CLAIM	2011	03/15/2011	14 0080S 0190E 020	NW
AMC407124	GAL 246	GRAHAM	A	LODE CLAIM	2011	03/15/2011	14 0080S 0190E 019	NE
	GAL 246	GRAHAM	A	LODE CLAIM	2011	03/15/2011	14 0080S 0190E 020	NW
AMC407125	GAL 248	GRAHAM	A	LODE CLAIM	2011	03/15/2011	14 0080S 0190E 019	NE
	GAL 248	GRAHAM	A	LODE CLAIM	2011	03/15/2011	14 0080S 0190E 020	NW
AMC407126	GAL 250	GRAHAM	A	LODE CLAIM	2011	03/15/2011	14 0080S 0190E 008	SW
AMC407127	GAL 251	GRAHAM	A	LODE CLAIM	2011	03/15/2011	14 0080S 0190E 008	SW
	GAL 251	GRAHAM	A	LODE CLAIM	2011	03/15/2011	14 0080S 0190E 017	NW
AMC407128	GAL 252	GRAHAM	A	LODE CLAIM	2011	03/15/2011	14 0080S 0190E 017	NW
AMC407129	GAL 253	GRAHAM	A	LODE CLAIM	2011	03/15/2011	14 0080S 0190E 017	NW
AMC407130	GAL 254	GRAHAM	A	LODE CLAIM	2011	03/15/2011	14 0080S 0190E 017	NW
AMC407131	GAL 255	GRAHAM	A	LODE CLAIM	2011	03/15/2011	14 0080S 0190E 017	NW
AMC407132	GAL 256	GRAHAM	A	LODE CLAIM	2011	03/15/2011	14 0080S 0190E 017	NW SW
AMC407133	GAL 257	GRAHAM	A	LODE CLAIM	2011	03/15/2011	14 0080S 0190E 017	SW
AMC407134	GAL 258	GRAHAM	A	LODE CLAIM	2011	03/15/2011	14 0080S 0190E 017	SW
AMC407135	GAL 259	GRAHAM	A	LODE CLAIM	2011	03/15/2011	14 0080S 0190E 017	SW SE
AMC407136	GAL 260	GRAHAM	A	LODE CLAIM	2011	03/15/2011	14 0080S 0190E 017	SW
AMC407137	GAL 261	GRAHAM	A	LODE CLAIM	2011	03/15/2011	14 0080S 0190E 017	SW SE
AMC407138	GAL 262	GRAHAM	A	LODE CLAIM	2011	03/15/2011	14 0080S 0190E 017	SW
	GAL 262	GRAHAM	A	LODE CLAIM	2011	03/15/2011	14 0080S 0190E 020	NW
AMC407139	GAL 263	GRAHAM	A	LODE CLAIM	2011	03/15/2011	14 0080S 0190E 017	SW SE
	GAL 263	GRAHAM	A	LODE CLAIM	2011	03/15/2011	14 0080S 0190E 020	NE NW
AMC407140	GAL 264	GRAHAM	A	LODE CLAIM	2011	03/15/2011	14 0080S 0190E 020	NW
AMC407141	GAL 265	GRAHAM	A	LODE CLAIM	2011	03/15/2011	14 0080S 0190E 020	NE NW
AMC407142	GAL 266	GRAHAM	A	LODE CLAIM	2011	03/15/2011	14 0080S 0190E 020	NW

RECEIVED
MILROCK ALASKA LLC
2011 APR 22
MILROCK ALASKA LLC
2011 APR 22

Millrock Alaska LLC
P.O. Box 200867
Anchorage, Alaska 99520

EXHIBIT A

<u>Serial No</u>	<u>Claim Name/Number</u>	<u>County</u>	<u>D</u>	<u>Claim Type</u>	<u>Last</u> <u>A Yr</u>	<u>Mc Loc Dt</u>	<u>Mr</u>	<u>Twn</u>	<u>Rng</u>	<u>Sec</u>	<u>Subdiv</u>
AMC407143	GAL 267	GRAHAM	A	LODE CLAIM	2011	03/15/2011	14	0080S	0190E	020	NE NW
AMC407144	GAL 268	GRAHAM	A	LODE CLAIM	2011	03/15/2011	14	0080S	0190E	020	NW
AMC407145	GAL 269	GRAHAM	A	LODE CLAIM	2011	03/15/2011	14	0080S	0190E	020	NE NW
AMC407146	GAL 295	GRAHAM	A	LODE CLAIM	2011	03/15/2011	14	0080S	0190E	016	NW
AMC407147	GAL 296	GRAHAM	A	LODE CLAIM	2011	03/15/2011	14	0080S	0190E	016	NW
AMC407148	GAL 297	GRAHAM	A	LODE CLAIM	2011	03/15/2011	14	0080S	0190E	016	NW
AMC407149	GAL 298	GRAHAM	A	LODE CLAIM	2011	03/15/2011	14	0080S	0190E	016	NW SW
AMC407150	GAL 299	GRAHAM	A	LODE CLAIM	2011	03/15/2011	14	0080S	0190E	016	SW
AMC407151	GAL 300	GRAHAM	A	LODE CLAIM	2011	03/15/2011	14	0080S	0190E	016	SW
	GAL 300	GRAHAM	A	LODE CLAIM	2011	03/15/2011	14	0080S	0190E	017	SE
AMC407152	GAL 301	GRAHAM	A	LODE CLAIM	2011	03/15/2011	14	0080S	0190E	016	SW
AMC407153	GAL 302	GRAHAM	A	LODE CLAIM	2011	03/15/2011	14	0080S	0190E	016	SW
	GAL 302	GRAHAM	A	LODE CLAIM	2011	03/15/2011	14	0080S	0190E	017	SE
AMC407154	GAL 303	GRAHAM	A	LODE CLAIM	2011	03/15/2011	14	0080S	0190E	016	SW
	GAL 303	GRAHAM	A	LODE CLAIM	2011	03/15/2011	14	0080S	0190E	017	SE
	GAL 303	GRAHAM	A	LODE CLAIM	2011	03/15/2011	14	0080S	0190E	020	NE
	GAL 303	GRAHAM	A	LODE CLAIM	2011	03/15/2011	14	0080S	0190E	021	NW
AMC407155	GAL 341	GRAHAM	A	LODE CLAIM	2011	03/15/2011	14	0080S	0190E	009	SW SE
AMC407156	GAL 342	GRAHAM	A	LODE CLAIM	2011	03/15/2011	14	0080S	0190E	009	SE
AMC407157	GAL 343	GRAHAM	A	LODE CLAIM	2011	03/15/2011	14	0080S	0190E	009	SW SE
	GAL 343	GRAHAM	A	LODE CLAIM	2011	03/15/2011	14	0080S	0190E	016	NE NW
AMC407158	GAL 344	GRAHAM	A	LODE CLAIM	2011	03/15/2011	14	0080S	0190E	009	SE
	GAL 344	GRAHAM	A	LODE CLAIM	2011	03/15/2011	14	0080S	0190E	016	NE
AMC407159	GAL 345	GRAHAM	A	LODE CLAIM	2011	03/15/2011	14	0080S	0190E	016	NE NW
AMC407160	GAL 346	GRAHAM	A	LODE CLAIM	2011	03/15/2011	14	0080S	0190E	016	NE
AMC407161	GAL 347	GRAHAM	A	LODE CLAIM	2011	03/15/2011	14	0080S	0190E	016	NE NW

RECEIVED
MAY 22 2011
ALASKA
PHOENIX, ARIZONA

19

Millrock Alaska LLC
P.O. Box 200867
Anchorage, Alaska 99520

EXHIBIT A

<u>Serial No</u>	<u>Claim Name/Number</u>	<u>County</u>	<u>D</u>	<u>Claim Type</u>	<u>Last</u> <u>A Yr</u>	<u>Mc Loc Dt</u>	<u>Mr Twn Rng Sec</u>	<u>Subdiv</u>
AMC407162	GAL 348	GRAHAM	A	LODE CLAIM	2011	03/15/2011	14 0080S 0190E 016	NE
AMC407163	GAL 349	GRAHAM	A	LODE CLAIM	2011	03/15/2011	14 0080S 0190E 016	NE NW
AMC407164	GAL 350	GRAHAM	A	LODE CLAIM	2011	03/15/2011	14 0080S 0190E 016	NE
AMC407165	GAL 380	GRAHAM	A	LODE CLAIM	2011	03/15/2011	14 0080S 0190E 016	NE NW SW SE
AMC407166	GAL 381	GRAHAM	A	LODE CLAIM	2011	03/15/2011	14 0080S 0190E 016	NE SE
AMC407167	GAL 382	GRAHAM	A	LODE CLAIM	2011	03/15/2011	14 0080S 0190E 016	SE
AMC407168	GAL 383	GRAHAM	A	LODE CLAIM	2011	03/15/2011	14 0080S 0190E 016	SW SE
AMC407169	GAL 384	GRAHAM	A	LODE CLAIM	2011	03/15/2011	14 0080S 0190E 016	NE NW
AMC407170	GAL 385	GRAHAM	A	LODE CLAIM	2011	03/15/2011	14 0080S 0190E 016	NE

RECEIVED
MILLROCK STATE OFFICE
2011 AUG 22 A 10:17
PHOENIX, ARIZONA

Millrock Alaska LLC
P.O. Box 200867
Anchorage, Alaska 99520

EXHIBIT A

<u>Serial No</u>	<u>Claim Name/Number</u>	<u>County</u>	<u>D</u>	<u>Claim Type</u>	<u>Last A Yr</u>	<u>Mc Loc Dt</u>	<u>Mr Twn Rng Sec</u>	<u>Subdiv</u>
AMC404511	JOSE 552	GRAHAM	A	LODE CLAIM	2011	11/03/2010	14 0070S 0280E 026	NW
	JOSE 552	GRAHAM	A	LODE CLAIM	2011	11/03/2010	14 0070S 0280E 027	NE
AMC404512	JOSE 553	GRAHAM	A	LODE CLAIM	2011	11/03/2010	14 0070S 0280E 026	NW
	JOSE 553	GRAHAM	A	LODE CLAIM	2011	11/03/2010	14 0070S 0280E 027	NE
AMC404513	JOSE 554	GRAHAM	A	LODE CLAIM	2011	11/03/2010	14 0070S 0280E 026	NW
	JOSE 554	GRAHAM	A	LODE CLAIM	2011	11/03/2010	14 0070S 0280E 027	NE
AMC404514	JOSE 555	GRAHAM	A	LODE CLAIM	2011	11/03/2010	14 0070S 0280E 026	NW
	JOSE 555	GRAHAM	A	LODE CLAIM	2011	11/03/2010	14 0070S 0280E 027	NE
AMC404515	JOSE 556	GRAHAM	A	LODE CLAIM	2011	11/03/2010	14 0070S 0280E 026	NW SW
	JOSE 556	GRAHAM	A	LODE CLAIM	2011	11/03/2010	14 0070S 0280E 027	NE SE
AMC404516	JOSE 557	GRAHAM	A	LODE CLAIM	2011	11/03/2010	14 0070S 0280E 026	SW
	JOSE 557	GRAHAM	A	LODE CLAIM	2011	11/03/2010	14 0070S 0280E 027	SE
AMC404517	JOSE 558	GRAHAM	A	LODE CLAIM	2011	11/03/2010	14 0070S 0280E 026	SW
	JOSE 558	GRAHAM	A	LODE CLAIM	2011	11/03/2010	14 0070S 0280E 027	SE
AMC404518	JOSE 559	GRAHAM	A	LODE CLAIM	2011	11/03/2010	14 0070S 0280E 026	SW
	JOSE 559	GRAHAM	A	LODE CLAIM	2011	11/03/2010	14 0070S 0280E 027	SE
AMC404519	JOSE 560	GRAHAM	A	LODE CLAIM	2011	11/03/2010	14 0070S 0280E 026	SW
	JOSE 560	GRAHAM	A	LODE CLAIM	2011	11/03/2010	14 0070S 0280E 027	SE
	JOSE 560	GRAHAM	A	LODE CLAIM	2011	11/03/2010	14 0070S 0280E 034	NE
	JOSE 560	GRAHAM	A	LODE CLAIM	2011	11/03/2010	14 0070S 0280E 035	NW
AMC404520	JOSE 561	GRAHAM	A	LODE CLAIM	2011	11/03/2010	14 0070S 0280E 034	NE
	JOSE 561	GRAHAM	A	LODE CLAIM	2011	11/03/2010	14 0070S 0280E 035	NW
AMC404521	JOSE 562	GRAHAM	A	LODE CLAIM	2011	11/03/2010	14 0070S 0280E 034	NE
AMC404522	JOSE 563	GRAHAM	A	LODE CLAIM	2011	11/03/2010	14 0070S 0280E 034	NE
AMC404523	JOSE 564	GRAHAM	A	LODE CLAIM	2011	11/06/2010	14 0070S 0280E 023	NW
AMC404524	JOSE 565	GRAHAM	A	LODE CLAIM	2011	11/06/2010	14 0070S 0280E 023	NW

463

RECEIVED
MAY 27 2011
MILROCK ALASKA LLC
ANCHORAGE, ALASKA

2

Millrock Alaska LLC
P.O. Box 200867
Anchorage, Alaska 99520

EXHIBIT A

<u>Serial No</u>	<u>Claim Name/Number</u>	<u>County</u>	<u>D</u>	<u>Claim Type</u>	<u>Last A Yr</u>	<u>Mc Loc Dt</u>	<u>Mr Twn</u>	<u>Rng Sec</u>	<u>Subdiv</u>
AMC404525 ✓	JOSE 566	GRAHAM	A	LODE CLAIM	2011	11/06/2010	14 0070S	0280E 023	NW
AMC404526 ✓	JOSE 567	GRAHAM	A	LODE CLAIM	2011	11/06/2010	14 0070S	0280E 023	NW SW
AMC404527 ✓	JOSE 568	GRAHAM	A	LODE CLAIM	2011	11/06/2010	14 0070S	0280E 023	SW
AMC404528 ✓	JOSE 569	GRAHAM	A	LODE CLAIM	2011	11/06/2010	14 0070S	0280E 023	SW
AMC404529 ✓	JOSE 570	GRAHAM	A	LODE CLAIM	2011	11/06/2010	14 0070S	0280E 023	SW
AMC404530 ✓	JOSE 571	GRAHAM	A	LODE CLAIM	2011	11/03/2010	14 0070S	0280E 023	SW
	JOSE 571	GRAHAM	A	LODE CLAIM	2011	11/03/2010	14 0070S	0280E 026	NW
AMC404531 ✓	JOSE 572	GRAHAM	A	LODE CLAIM	2011	11/03/2010	14 0070S	0280E 026	NW
AMC404532 ✓	JOSE 573	GRAHAM	A	LODE CLAIM	2011	11/03/2010	14 0070S	0280E 026	NW
AMC404533 ✓	JOSE 574	GRAHAM	A	LODE CLAIM	2011	11/03/2010	14 0070S	0280E 026	NW
AMC404534 ✓	JOSE 575	GRAHAM	A	LODE CLAIM	2011	11/03/2010	14 0070S	0280E 026	NW
AMC404535 ✓	JOSE 576	GRAHAM	A	LODE CLAIM	2011	11/03/2010	14 0070S	0280E 026	NW SW
AMC404536 ✓	JOSE 577	GRAHAM	A	LODE CLAIM	2011	11/03/2010	14 0070S	0280E 026	SW
AMC404537 ✓	JOSE 578	GRAHAM	A	LODE CLAIM	2011	11/03/2010	14 0070S	0280E 026	SW
AMC404538 ✓	JOSE 579	GRAHAM	A	LODE CLAIM	2011	11/03/2010	14 0070S	0280E 026	SW
AMC404539 ✓	JOSE 580	GRAHAM	A	LODE CLAIM	2011	11/03/2010	14 0070S	0280E 026	SW
	JOSE 580	GRAHAM	A	LODE CLAIM	2011	11/03/2010	14 0070S	0280E 035	NW
AMC404540 ✓	JOSE 581	GRAHAM	A	LODE CLAIM	2011	11/03/2010	14 0070S	0280E 035	NW
AMC404541	JOSE 582	GRAHAM	A	LODE CLAIM	2011	11/04/2010	14 0070S	0280E 023	NE NW
AMC404542	JOSE 583	GRAHAM	A	LODE CLAIM	2011	11/04/2010	14 0070S	0280E 023	NE NW
AMC404543	JOSE 584	GRAHAM	A	LODE CLAIM	2011	11/04/2010	14 0070S	0280E 023	NE NW
AMC404544	JOSE 585	GRAHAM	A	LODE CLAIM	2011	11/04/2010	14 0070S	0280E 023	NE NW SW SE
AMC404545	JOSE 586	GRAHAM	A	LODE CLAIM	2011	11/04/2010	14 0070S	0280E 023	SW SE
AMC404546	JOSE 587	GRAHAM	A	LODE CLAIM	2011	11/04/2010	14 0070S	0280E 023	SW SE
AMC404547	JOSE 588	GRAHAM	A	LODE CLAIM	2011	11/04/2010	14 0070S	0280E 023	SW SE
AMC404548	JOSE 589	GRAHAM	A	LODE CLAIM	2011	11/04/2010	14 0070S	0280E 023	SW SE

12-10-21
OFFICE
RECEIVED
ALASKA
NOV 22 2011

461

850

Millrock Alaska LLC
P.O. Box 200867
Anchorage, Alaska 99520

EXHIBIT A

<u>Serial No</u>	<u>Claim Name/Number</u>	<u>County</u>	<u>D</u>	<u>Claim Type</u>	<u>Last A Yr</u>	<u>Mc Loc Dt</u>	<u>Mr</u>	<u>Twn</u>	<u>Rng</u>	<u>Sec</u>	<u>Subdiv</u>
AMC404496	JOSE 537	GRAHAM	A	LODE CLAIM	2011	11/02/2010	14	0070S	0280E	027	SW SE
	JOSE 537	GRAHAM	A	LODE CLAIM	2011	11/02/2010	14	0070S	0280E	034	NE NW
AMC404497	JOSE 538	GRAHAM	A	LODE CLAIM	2011	11/02/2010	14	0070S	0280E	034	NE NW
AMC404498	JOSE 539	GRAHAM	A	LODE CLAIM	2011	11/02/2010	14	0070S	0280E	034	NE NW
AMC404499	JOSE 540	GRAHAM	A	LODE CLAIM	2011	11/02/2010	14	0070S	0280E	034	NE NW
AMC404500	JOSE 541	GRAHAM	A	LODE CLAIM	2011	11/02/2010	14	0070S	0280E	034	NE NW
AMC404501	JOSE 542	GRAHAM	A	LODE CLAIM	2011	11/02/2010	14	0070S	0280E	034	NE NW SW SE
AMC404502	JOSE 543	GRAHAM	A	LODE CLAIM	2011	11/02/2010	14	0070S	0280E	034	SW SE
AMC404503	JOSE 544	GRAHAM	A	LODE CLAIM	2011	11/06/2010	14	0070S	0280E	022	NE
	JOSE 544	GRAHAM	A	LODE CLAIM	2011	11/06/2010	14	0070S	0280E	023	NW
415 AMC404504	JOSE 545	GRAHAM	A	LODE CLAIM	2011	11/06/2010	14	0070S	0280E	022	NE
	JOSE 545	GRAHAM	A	LODE CLAIM	2011	11/06/2010	14	0070S	0280E	023	NW
AMC404505	JOSE 546	GRAHAM	A	LODE CLAIM	2011	11/06/2010	14	0070S	0280E	022	NE
	JOSE 546	GRAHAM	A	LODE CLAIM	2011	11/06/2010	14	0070S	0280E	023	NW
AMC404506	JOSE 547	GRAHAM	A	LODE CLAIM	2011	11/06/2010	14	0070S	0280E	022	NE SE
	JOSE 547	GRAHAM	A	LODE CLAIM	2011	11/06/2010	14	0070S	0280E	023	NW SW
AMC404507	JOSE 548	GRAHAM	A	LODE CLAIM	2011	11/06/2010	14	0070S	0280E	022	SE
	JOSE 548	GRAHAM	A	LODE CLAIM	2011	11/06/2010	14	0070S	0280E	023	SW
AMC404508	JOSE 549	GRAHAM	A	LODE CLAIM	2011	11/06/2010	14	0070S	0280E	022	SE
	JOSE 549	GRAHAM	A	LODE CLAIM	2011	11/06/2010	14	0070S	0280E	023	SW
AMC404509	JOSE 550	GRAHAM	A	LODE CLAIM	2011	11/06/2010	14	0070S	0280E	023	SE
	JOSE 550	GRAHAM	A	LODE CLAIM	2011	11/06/2010	14	0070S	0280E	023	SW
AMC404510	JOSE 551	GRAHAM	A	LODE CLAIM	2011	11/03/2010	14	0070S	0280E	022	SE
	JOSE 551	GRAHAM	A	LODE CLAIM	2011	11/03/2010	14	0070S	0280E	023	SW
	JOSE 551	GRAHAM	A	LODE CLAIM	2011	11/03/2010	14	0070S	0280E	026	NW
	JOSE 551	GRAHAM	A	LODE CLAIM	2011	11/03/2010	14	0070S	0280E	027	NE

RECEIVED
MAY 22 2011
OFFICE
ARIZONA

Millrock Alaska LLC
P.O. Box 200867
Anchorage, Alaska 99520

EXHIBIT A

<u>Serial No</u>	<u>Claim Name/Number</u>	<u>County</u>	<u>D</u>	<u>Claim Type</u>	<u>Last</u> <u>A Yr</u>	<u>Mc Loc Dt</u>	<u>Mr</u>	<u>Twn</u>	<u>Rng</u>	<u>Sec</u>	<u>Subdiv</u>
AMC404472 ✓	JOSE 513	GRAHAM	A	LODE CLAIM	2011	11/02/2010	14	0070S	0280E	027	SW
AMC404473 ✓	JOSE 514	GRAHAM	A	LODE CLAIM	2011	11/02/2010	14	0070S	0280E	027	SW
	JOSE 514	GRAHAM	A	LODE CLAIM	2011	11/02/2010	14	0070S	0280E	034	NW
AMC404474 ✓	JOSE 515	GRAHAM	A	LODE CLAIM	2011	11/02/2010	14	0070S	0280E	034	NW
AMC404475 ✓	JOSE 516	GRAHAM	A	LODE CLAIM	2011	11/02/2010	14	0070S	0280E	034	NW
AMC404476 ✓	JOSE 517	GRAHAM	A	LODE CLAIM	2011	11/02/2010	14	0070S	0280E	034	NW
AMC404477 ✓	JOSE 518	GRAHAM	A	LODE CLAIM	2011	11/02/2010	14	0070S	0280E	034	NW
AMC404478 ✓	JOSE 519	GRAHAM	A	LODE CLAIM	2011	11/02/2010	14	0070S	0280E	034	NW SW
AMC404479 ✓	JOSE 520	GRAHAM	A	LODE CLAIM	2011	11/02/2010	14	0070S	0280E	034	SW
467 AMC404480	JOSE 521	GRAHAM	A	LODE CLAIM	2011	11/10/2010	14	0070S	0280E	022	NE NW
AMC404481	JOSE 522	GRAHAM	A	LODE CLAIM	2011	11/10/2010	14	0070S	0280E	022	NE NW
AMC404482 ✓	JOSE 523	GRAHAM	A	LODE CLAIM	2011	11/10/2010	14	0070S	0280E	022	NE NW
AMC404483 ✓	JOSE 524	GRAHAM	A	LODE CLAIM	2011	11/10/2010	14	0070S	0280E	022	NE NW SW SE
AMC404484 ✓	JOSE 525	GRAHAM	A	LODE CLAIM	2011	11/10/2010	14	0070S	0280E	022	SW SE
AMC404485 ✓	JOSE 526	GRAHAM	A	LODE CLAIM	2011	11/10/2010	14	0070S	0280E	022	SW SE
AMC404486 ✓	JOSE 527	GRAHAM	A	LODE CLAIM	2011	11/10/2010	14	0070S	0280E	022	SW SE
AMC404487 ✓	JOSE 528	GRAHAM	A	LODE CLAIM	2011	11/10/2010	14	0070S	0280E	022	SW SE
	JOSE 528	GRAHAM	A	LODE CLAIM	2011	11/10/2010	14	0070S	0280E	027	NE NW
AMC404488 ✓	JOSE 529	GRAHAM	A	LODE CLAIM	2011	11/02/2010	14	0070S	0280E	027	NE NW
AMC404489 ✓	JOSE 530	GRAHAM	A	LODE CLAIM	2011	11/02/2010	14	0070S	0280E	027	NE NW
AMC404490 ✓	JOSE 531	GRAHAM	A	LODE CLAIM	2011	11/02/2010	14	0070S	0280E	027	NE NW
AMC404491 ✓	JOSE 532	GRAHAM	A	LODE CLAIM	2011	11/02/2010	14	0070S	0280E	027	NE NW
AMC404492 ✓	JOSE 533	GRAHAM	A	LODE CLAIM	2011	11/02/2010	14	0070S	0280E	027	NE NW SW SE
AMC404493 ✓	JOSE 534	GRAHAM	A	LODE CLAIM	2011	11/02/2010	14	0070S	0280E	027	SW SE
AMC404494 ✓	JOSE 535	GRAHAM	A	LODE CLAIM	2011	11/02/2010	14	0070S	0280E	027	SW SE
AMC404495 ✓	JOSE 536	GRAHAM	A	LODE CLAIM	2011	11/02/2010	14	0070S	0280E	027	SW SE

RECEIVED
MILROCK ALASKA LLC
2011 NOV 22 10:21 AM
MILROCK ALASKA LLC
RECEIVED

Millrock Alaska LLC
P.O. Box 200867
Anchorage, Alaska 99520

EXHIBIT A

<u>Serial No</u>	<u>Claim Name/Number</u>	<u>County</u>	<u>D</u>	<u>Claim Type</u>	<u>Last</u> <u>A Yr</u>	<u>Mc Loc Dt</u>	<u>Mr Twn Rng Sec</u>	<u>Subdiv</u>
	JOSE 589	GRAHAM	A	LODE CLAIM	2011	11/04/2010	14 0070S 0280E 026	NE NW
421 AMC404549	JOSE 590	GRAHAM	A	LODE CLAIM	2011	11/04/2010	14 0070S 0280E 026	NE NW
AMC404550	JOSE 591	GRAHAM	A	LODE CLAIM	2011	11/04/2010	14 0070S 0280E 026	NE NW
AMC404551	JOSE 592	GRAHAM	A	LODE CLAIM	2011	11/04/2010	14 0070S 0280E 026	NE NW
AMC404552	JOSE 593	GRAHAM	A	LODE CLAIM	2011	11/04/2010	14 0070S 0280E 026	NE NW
AMC404553	JOSE 594	GRAHAM	A	LODE CLAIM	2011	11/04/2010	14 0070S 0280E 026	NE NW SW SE
AMC404554	JOSE 595	GRAHAM	A	LODE CLAIM	2011	11/04/2010	14 0070S 0280E 023	NE
AMC404555	JOSE 596	GRAHAM	A	LODE CLAIM	2011	11/04/2010	14 0070S 0280E 023	NE
AMC404556	JOSE 597	GRAHAM	A	LODE CLAIM	2011	11/04/2010	14 0070S 0280E 023	NE
AMC404557	JOSE 598	GRAHAM	A	LODE CLAIM	2011	11/04/2010	14 0070S 0280E 023	NE SE
AMC404558	JOSE 599	GRAHAM	A	LODE CLAIM	2011	11/04/2010	14 0070S 0280E 023	SE
AMC404559	JOSE 600	GRAHAM	A	LODE CLAIM	2011	11/04/2010	14 0070S 0280E 023	SE
AMC404560	JOSE 601	GRAHAM	A	LODE CLAIM	2011	11/04/2010	14 0070S 0280E 023	SE
AMC404561	JOSE 602	GRAHAM	A	LODE CLAIM	2011	11/04/2010	14 0070S 0280E 023	SE
	JOSE 602	GRAHAM	A	LODE CLAIM	2011	11/04/2010	14 0070S 0280E 026	NE
AMC404562	JOSE 603	GRAHAM	A	LODE CLAIM	2011	11/04/2010	14 0070S 0280E 026	NE
AMC404563	JOSE 604	GRAHAM	A	LODE CLAIM	2011	11/04/2010	14 0070S 0280E 026	NE
AMC404564	JOSE 605	GRAHAM	A	LODE CLAIM	2011	11/04/2010	14 0070S 0280E 026	NE
AMC404565	JOSE 606	GRAHAM	A	LODE CLAIM	2011	11/04/2010	14 0070S 0280E 023	NE
	JOSE 606	GRAHAM	A	LODE CLAIM	2011	11/04/2010	14 0070S 0280E 024	NW
AMC404566	JOSE 607	GRAHAM	A	LODE CLAIM	2011	11/04/2010	14 0070S 0280E 023	NE
	JOSE 607	GRAHAM	A	LODE CLAIM	2011	11/04/2010	14 0070S 0280E 024	NW
AMC404567	JOSE 608	GRAHAM	A	LODE CLAIM	2011	11/04/2010	14 0070S 0280E 023	NE
	JOSE 608	GRAHAM	A	LODE CLAIM	2011	11/04/2010	14 0070S 0280E 024	NW
440 AMC404568	JOSE 609	GRAHAM	A	LODE CLAIM	2011	11/04/2010	14 0070S 0280E 023	NE SE
	JOSE 609	GRAHAM	A	LODE CLAIM	2011	11/04/2010	14 0070S 0280E 024	NW SW

RECEIVED
MILLS OFFICE
NOV 10 2011
ANCHORAGE, ALASKA

Millrock Alaska LLC
P.O. Box 200867
Anchorage, Alaska 99520

EXHIBIT A

<u>Serial No</u>	<u>Claim Name/Number</u>	<u>County</u>	<u>D</u>	<u>Claim Type</u>	<u>Last A Yr</u>	<u>Mc Loc Dt</u>	<u>Mr Twn Rng Sec</u>	<u>Subdiv</u>
AMC404569	JOSE 610	GRAHAM	A	LODE CLAIM	2011	11/04/2010	14 0070S 0280E 023	SE
	JOSE 610	GRAHAM	A	LODE CLAIM	2011	11/04/2010	14 0070S 0280E 024	SW
AMC404570	JOSE 611	GRAHAM	A	LODE CLAIM	2011	11/04/2010	14 0070S 0280E 023	SE
	JOSE 611	GRAHAM	A	LODE CLAIM	2011	11/04/2010	14 0070S 0280E 024	SW
AMC404571	JOSE 612	GRAHAM	A	LODE CLAIM	2011	11/04/2010	14 0070S 0280E 023	SE
	JOSE 612	GRAHAM	A	LODE CLAIM	2011	11/04/2010	14 0070S 0280E 024	SW
AMC404572	JOSE 613	GRAHAM	A	LODE CLAIM	2011	11/04/2010	14 0070S 0280E 023	SE
	JOSE 613	GRAHAM	A	LODE CLAIM	2011	11/04/2010	14 0070S 0280E 024	SW
	JOSE 613	GRAHAM	A	LODE CLAIM	2011	11/04/2010	14 0070S 0280E 025	NW
	JOSE 613	GRAHAM	A	LODE CLAIM	2011	11/04/2010	14 0070S 0280E 026	NE
AMC404573	JOSE 614	GRAHAM	A	LODE CLAIM	2011	11/04/2010	14 0070S 0280E 025	NW
	JOSE 614	GRAHAM	A	LODE CLAIM	2011	11/04/2010	14 0070S 0280E 026	NE
AMC404574	JOSE 615	GRAHAM	A	LODE CLAIM	2011	11/04/2010	14 0070S 0280E 024	NW
AMC404575	JOSE 616	GRAHAM	A	LODE CLAIM	2011	11/04/2010	14 0070S 0280E 024	NW
AMC404576	JOSE 617	GRAHAM	A	LODE CLAIM	2011	11/04/2010	14 0070S 0280E 024	NW
AMC404577	JOSE 618	GRAHAM	A	LODE CLAIM	2011	11/04/2010	14 0070S 0280E 024	NW SW
AMC404578	JOSE 619	GRAHAM	A	LODE CLAIM	2011	11/04/2010	14 0070S 0280E 024	SW
AMC404579	JOSE 620	GRAHAM	A	LODE CLAIM	2011	11/04/2010	14 0070S 0280E 024	SW
AMC404580	JOSE 621	GRAHAM	A	LODE CLAIM	2011	11/04/2010	14 0070S 0280E 024	SW
AMC404581	JOSE 622	GRAHAM	A	LODE CLAIM	2011	11/04/2010	14 0070S 0280E 024	SW
	JOSE 622	GRAHAM	A	LODE CLAIM	2011	11/04/2010	14 0070S 0280E 025	NW

453

RECEIVED
MAY 22 2011
STATE OFFICE

Millrock Alaska LLC
P.O. Box 200867
Anchorage, Alaska 99520

EXHIBIT A

<u>Serial No</u>	<u>Claim Name/Number</u>	<u>County</u>	<u>D</u>	<u>Claim Type</u>	<u>Last</u> <u>A Yr</u>	<u>Mc Loc Dt</u>	<u>Mr Twn Rng Sec</u>	<u>Subdiv</u>
AMC404452 ✓	JOSE 493	GRAHAM	A	LODE CLAIM	2011	11/05/2010	14 0070S 0280E 033	NE
	JOSE 493	GRAHAM	A	LODE CLAIM	2011	11/05/2010	14 0070S 0280E 034	NW
AMC404453 ✓	JOSE 494	GRAHAM	A	LODE CLAIM	2011	11/05/2010	14 0070S 0280E 033	NE
	JOSE 494	GRAHAM	A	LODE CLAIM	2011	11/05/2010	14 0070S 0280E 034	NW
AMC404454 ✓	JOSE 495	GRAHAM	A	LODE CLAIM	2011	11/05/2010	14 0070S 0280E 033	NE
	JOSE 495	GRAHAM	A	LODE CLAIM	2011	11/05/2010	14 0070S 0280E 034	NW
AMC404455 ✓	JOSE 496	GRAHAM	A	LODE CLAIM	2011	11/05/2010	14 0070S 0280E 033	NE
	JOSE 496	GRAHAM	A	LODE CLAIM	2011	11/05/2010	14 0070S 0280E 034	NW
AMC404456 ✓	JOSE 497	GRAHAM	A	LODE CLAIM	2011	11/05/2010	14 0070S 0280E 033	NE SE
	JOSE 497	GRAHAM	A	LODE CLAIM	2011	11/05/2010	14 0070S 0280E 034	NW SW
469 AMC404457	JOSE 498	GRAHAM	A	LODE CLAIM	2011	11/10/2010	14 0070S 0280E 022	NW
AMC404458	JOSE 499	GRAHAM	A	LODE CLAIM	2011	11/10/2010	14 0070S 0280E 022	NW
AMC404459 ✓	JOSE 500	GRAHAM	A	LODE CLAIM	2011	11/10/2010	14 0070S 0280E 022	NW
AMC404460 ✓	JOSE 501	GRAHAM	A	LODE CLAIM	2011	11/10/2010	14 0070S 0280E 022	NW SW
AMC404461 ✓	JOSE 502	GRAHAM	A	LODE CLAIM	2011	11/10/2010	14 0070S 0280E 022	SW
AMC404462 ✓	JOSE 503	GRAHAM	A	LODE CLAIM	2011	11/10/2010	14 0070S 0280E 022	SW
AMC404463 ✓	JOSE 504	GRAHAM	A	LODE CLAIM	2011	11/10/2010	14 0070S 0280E 022	SW
AMC404464 ✓	JOSE 505	GRAHAM	A	LODE CLAIM	2011	11/10/2010	14 0070S 0280E 022	SW
	JOSE 505	GRAHAM	A	LODE CLAIM	2011	11/10/2010	14 0070S 0280E 027	NW
AMC404465 ✓	JOSE 506	GRAHAM	A	LODE CLAIM	2011	11/02/2010	14 0070S 0280E 027	NW
AMC404466 ✓	JOSE 507	GRAHAM	A	LODE CLAIM	2011	11/02/2010	14 0070S 0280E 027	NW
AMC404467 ✓	JOSE 508	GRAHAM	A	LODE CLAIM	2011	11/02/2010	14 0070S 0280E 027	NW
AMC404468 ✓	JOSE 509	GRAHAM	A	LODE CLAIM	2011	11/02/2010	14 0070S 0280E 027	NW
AMC404469 ✓	JOSE 510	GRAHAM	A	LODE CLAIM	2011	11/02/2010	14 0070S 0280E 027	NW SW
AMC404470 ✓	JOSE 511	GRAHAM	A	LODE CLAIM	2011	11/02/2010	14 0070S 0280E 027	SW
AMC404471 ✓	JOSE 512	GRAHAM	A	LODE CLAIM	2011	11/02/2010	14 0070S 0280E 027	SW

RECEIVED
MAY 18 2011
MILROCK ALASKA LLC

Millrock Alaska LLC
P.O. Box 200867
Anchorage, Alaska 99520

EXHIBIT A

<u>Serial No</u>	<u>Claim Name/Number</u>	<u>County</u>	<u>D</u>	<u>Claim Type</u>	<u>Last</u> <u>A Yr</u>	<u>Mc Loc Dt</u>	<u>Mr</u>	<u>Twn</u>	<u>Rng</u>	<u>Sec</u>	<u>Subdiv</u>
AMC404423 ✓	JOSE 464	GRAHAM	A	LODE CLAIM	2011	11/05/2010	14	0070S	0280E	021	SE
	JOSE 464	GRAHAM	A	LODE CLAIM	2011	11/05/2010	14	0070S	0280E	028	NE
AMC404424 ✓	JOSE 465	GRAHAM	A	LODE CLAIM	2011	11/05/2010	14	0070S	0280E	028	NE
AMC404425 ✓	JOSE 466	GRAHAM	A	LODE CLAIM	2011	11/05/2010	14	0070S	0280E	028	NE
AMC404426 ✓	JOSE 467	GRAHAM	A	LODE CLAIM	2011	11/05/2010	14	0070S	0280E	028	NE
AMC404427 ✓	JOSE 468	GRAHAM	A	LODE CLAIM	2011	11/05/2010	14	0070S	0280E	028	NE SE
AMC404428 ✓	JOSE 469	GRAHAM	A	LODE CLAIM	2011	11/05/2010	14	0070S	0280E	028	SE
AMC404429 ✓	JOSE 470	GRAHAM	A	LODE CLAIM	2011	11/05/2010	14	0070S	0280E	028	SE
AMC404430 ✓	JOSE 471	GRAHAM	A	LODE CLAIM	2011	11/05/2010	14	0070S	0280E	028	SE
AMC404431 ✓	JOSE 472	GRAHAM	A	LODE CLAIM	2011	11/05/2010	14	0070S	0280E	028	SE
	JOSE 472	GRAHAM	A	LODE CLAIM	2011	11/05/2010	14	0070S	0280E	033	NE
AMC404432 ✓	JOSE 473	GRAHAM	A	LODE CLAIM	2011	11/05/2010	14	0070S	0280E	033	NE
AMC404433 ✓	JOSE 474	GRAHAM	A	LODE CLAIM	2011	11/05/2010	14	0070S	0280E	033	NE
AMC404434 ✓	JOSE 475	GRAHAM	A	LODE CLAIM	2011	11/05/2010	14	0070S	0280E	033	NE
AMC404435	JOSE 476	GRAHAM	A	LODE CLAIM	2011	11/06/2010	14	0070S	0280E	021	NE
	JOSE 476	GRAHAM	A	LODE CLAIM	2011	11/06/2010	14	0070S	0280E	022	NW
165 AMC404436	JOSE 477	GRAHAM	A	LODE CLAIM	2011	11/06/2010	14	0070S	0280E	021	NE
	JOSE 477	GRAHAM	A	LODE CLAIM	2011	11/06/2010	14	0070S	0280E	022	NW
AMC404437 ✓	JOSE 478	GRAHAM	A	LODE CLAIM	2011	11/06/2010	14	0070S	0280E	021	NE
	JOSE 478	GRAHAM	A	LODE CLAIM	2011	11/06/2010	14	0070S	0280E	022	NW
AMC404438 ✓	JOSE 479	GRAHAM	A	LODE CLAIM	2011	11/06/2010	14	0070S	0280E	021	NE SE
	JOSE 479	GRAHAM	A	LODE CLAIM	2011	11/06/2010	14	0070S	0280E	022	NW SW
AMC404439 ✓	JOSE 480	GRAHAM	A	LODE CLAIM	2011	11/06/2010	14	0070S	0280E	022	SE
	JOSE 480	GRAHAM	A	LODE CLAIM	2011	11/06/2010	14	0070S	0280E	022	SW
AMC404440 ✓	JOSE 481	GRAHAM	A	LODE CLAIM	2011	11/06/2010	14	0070S	0280E	021	SE
	JOSE 481	GRAHAM	A	LODE CLAIM	2011	11/06/2010	14	0070S	0280E	022	SW

RECEIVED
PHOENIX, ARIZONA
2011 AUG 22 4:10:21

Millrock Alaska LLC
P.O. Box 200867
Anchorage, Alaska 99520

EXHIBIT A

<u>Serial No</u>	<u>Claim Name/Number</u>	<u>County</u>	<u>D</u>	<u>Claim Type</u>	<u>Last</u> <u>A Yr</u>	<u>Mc Loc Dt</u>	<u>Mr Twn</u>	<u>Rng Sec</u>	<u>Subdiv</u>
AMC404399 ✓	JOSE 440	GRAHAM	A	LODE CLAIM	2011	11/08/2010	14 0070S 0280E 021		NE NW
AMC404400 ✓	JOSE 441	GRAHAM	A	LODE CLAIM	2011	11/08/2010	14 0070S 0280E 021		NE NW SW SE
AMC404401 ✓	JOSE 442	GRAHAM	A	LODE CLAIM	2011	11/08/2010	14 0070S 0280E 021		SW SE
AMC404402 ✓	JOSE 443	GRAHAM	A	LODE CLAIM	2011	11/08/2010	14 0070S 0280E 021		SW SE
AMC404403 ✓	JOSE 444	GRAHAM	A	LODE CLAIM	2011	11/08/2010	14 0070S 0280E 021		SW SE
AMC404404 ✓	JOSE 445	GRAHAM	A	LODE CLAIM	2011	11/07/2010	14 0070S 0280E 021		SW SE
AMC404405 ✓	JOSE 446	GRAHAM	A	LODE CLAIM	2011	11/07/2010	14 0070S 0280E 021		SW SE
	JOSE 446	GRAHAM	A	LODE CLAIM	2011	11/07/2010	14 0070S 0280E 028		NE NW
AMC404406 ✓	JOSE 447	GRAHAM	A	LODE CLAIM	2011	11/07/2010	14 0070S 0280E 028		NE NW
AMC404407 ✓	JOSE 448	GRAHAM	A	LODE CLAIM	2011	11/07/2010	14 0070S 0280E 028		NE NW
AMC404408 ✓	JOSE 449	GRAHAM	A	LODE CLAIM	2011	11/07/2010	14 0070S 0280E 028		NE NW
AMC404409 ✓	JOSE 450	GRAHAM	A	LODE CLAIM	2011	11/07/2010	14 0070S 0280E 028		NE NW SW SE
AMC404410 ✓	JOSE 451	GRAHAM	A	LODE CLAIM	2011	11/07/2010	14 0070S 0280E 028		SW SE
AMC404411 ✓	JOSE 452	GRAHAM	A	LODE CLAIM	2011	11/07/2010	14 0070S 0280E 028		SW SE
AMC404412 ✓	JOSE 453	GRAHAM	A	LODE CLAIM	2011	11/07/2010	14 0070S 0280E 028		SW SE
AMC404413 ✓	JOSE 454	GRAHAM	A	LODE CLAIM	2011	11/07/2010	14 0070S 0280E 028		SW SE
	JOSE 454	GRAHAM	A	LODE CLAIM	2011	11/07/2010	14 0070S 0280E 033		NE NW
AMC404414 ✓	JOSE 455	GRAHAM	A	LODE CLAIM	2011	11/07/2010	14 0070S 0280E 033		NE NW
493 AMC404415	JOSE 456	GRAHAM	A	LODE CLAIM	2011	11/06/2010	14 0070S 0280E 021		NE
AMC404416	JOSE 457	GRAHAM	A	LODE CLAIM	2011	11/06/2010	14 0070S 0280E 021		NE
AMC404417 ✓	JOSE 458	GRAHAM	A	LODE CLAIM	2011	11/06/2010	14 0070S 0280E 021		NE
AMC404418 ✓	JOSE 459	GRAHAM	A	LODE CLAIM	2011	11/06/2010	14 0070S 0280E 021		NE SE
AMC404419 ✓	JOSE 460	GRAHAM	A	LODE CLAIM	2011	11/06/2010	14 0070S 0280E 021		SE
AMC404420 ✓	JOSE 461	GRAHAM	A	LODE CLAIM	2011	11/06/2010	14 0070S 0280E 021		SE
AMC404421 ✓	JOSE 462	GRAHAM	A	LODE CLAIM	2011	11/06/2010	14 0070S 0280E 021		SE
AMC404422 ✓	JOSE 463	GRAHAM	A	LODE CLAIM	2011	11/05/2010	14 0070S 0280E 021		SE

PHOENIX, ARIZONA
2011 AUG 22 A 10:21
RECEIVED
MAIL ROOM OFFICE

Millrock Alaska LLC
P.O. Box 200867
Anchorage, Alaska 99520

EXHIBIT A

<u>Serial No</u>	<u>Claim Name/Number</u>	<u>County</u>	<u>D</u>	<u>Claim Type</u>	<u>Last</u> <u>A Yr</u>	<u>Mc Loc Dt</u>	<u>Mr Twn</u>	<u>Rng Sec</u>	<u>Subdiv</u>
	JOSE 314	GRAHAM	A	LODE CLAIM	2011	11/11/2010	14 0070S 0280E 030		NW SW
AMC404274	JOSE 315	GRAHAM	A	LODE CLAIM	2011	11/11/2010	14 0070S 0270E 025		SE
	JOSE 315	GRAHAM	A	LODE CLAIM	2011	11/11/2010	14 0070S 0280E 030		SW
AMC404275	JOSE 316	GRAHAM	A	LODE CLAIM	2011	11/11/2010	14 0070S 0270E 025		SE
	JOSE 316	GRAHAM	A	LODE CLAIM	2011	11/11/2010	14 0070S 0280E 030		SW
AMC404276	JOSE 317	GRAHAM	A	LODE CLAIM	2011	11/11/2010	14 0070S 0270E 025		SE
	JOSE 317	GRAHAM	A	LODE CLAIM	2011	11/11/2010	14 0070S 0280E 030		SW
AMC404277	JOSE 318	GRAHAM	A	LODE CLAIM	2011	11/11/2010	14 0070S 0270E 025		SE
	JOSE 318	GRAHAM	A	LODE CLAIM	2011	11/11/2010	14 0070S 0280E 030		SW
AMC404278	JOSE 319	GRAHAM	A	LODE CLAIM	2011	11/11/2010	14 0070S 0270E 025		SE
	JOSE 319	GRAHAM	A	LODE CLAIM	2011	11/11/2010	14 0070S 0270E 036		NE
	JOSE 319	GRAHAM	A	LODE CLAIM	2011	11/11/2010	14 0070S 0280E 030		SW
	JOSE 319	GRAHAM	A	LODE CLAIM	2011	11/11/2010	14 0070S 0280E 031		NW
AMC404279	JOSE 320	GRAHAM	A	LODE CLAIM	2011	11/11/2010	14 0070S 0270E 036		NE
	JOSE 320	GRAHAM	A	LODE CLAIM	2011	11/11/2010	14 0070S 0280E 031		NW
AMC404280	JOSE 321	GRAHAM	A	LODE CLAIM	2011	11/13/2010	14 0070S 0280E 019		SW SE
AMC404281	JOSE 322	GRAHAM	A	LODE CLAIM	2011	11/13/2010	14 0070S 0280E 019		SW SE
AMC404282	JOSE 323	GRAHAM	A	LODE CLAIM	2011	11/13/2010	14 0070S 0280E 019		SW SE
AMC404283	JOSE 324	GRAHAM	A	LODE CLAIM	2011	11/12/2010	14 0070S 0280E 019		SW SE
AMC404284	JOSE 325	GRAHAM	A	LODE CLAIM	2011	11/12/2010	14 0070S 0280E 019		SW SE
	JOSE 325	GRAHAM	A	LODE CLAIM	2011	11/12/2010	14 0070S 0280E 030		NE NW
AMC404285	JOSE 326	GRAHAM	A	LODE CLAIM	2011	11/12/2010	14 0070S 0280E 030		NE NW
AMC404286	JOSE 327	GRAHAM	A	LODE CLAIM	2011	11/12/2010	14 0070S 0280E 030		NE NW
AMC404287	JOSE 328	GRAHAM	A	LODE CLAIM	2011	11/09/2010	14 0070S 0280E 030		NE NW
AMC404288	JOSE 329	GRAHAM	A	LODE CLAIM	2011	11/09/2010	14 0070S 0280E 030		NE NW SW SE
AMC404289	JOSE 330	GRAHAM	A	LODE CLAIM	2011	11/09/2010	14 0070S 0280E 030		SW SE

479

RECEIVED
2011 AUG 22 A 10:21
MILROCK ALASKA LLC
ANCHORAGE, ALASKA

50
6

Millrock Alaska LLC
P.O. Box 200867
Anchorage, Alaska 99520

EXHIBIT A

<u>Serial No</u>	<u>Claim Name/Number</u>	<u>County</u>	<u>D</u>	<u>Claim Type</u>	<u>Last</u> <u>A Yr</u>	<u>Mc Loc Dt</u>	<u>Mr</u>	<u>Twn</u>	<u>Rng</u>	<u>Sec</u>	<u>Subdiv</u>
AMC404252	JOSE 293	GRAHAM	A	LODE CLAIM	2011	11/11/2010	14	0070S	0270E	025	SW
AMC404253	JOSE 294	GRAHAM	A	LODE CLAIM	2011	11/11/2010	14	0070S	0270E	025	SW
AMC404254	JOSE 295	GRAHAM	A	LODE CLAIM	2011	11/13/2010	14	0070S	0270E	025	NE NW
AMC404255	JOSE 296	GRAHAM	A	LODE CLAIM	2011	11/13/2010	14	0070S	0270E	025	NE NW
AMC404256	JOSE 297	GRAHAM	A	LODE CLAIM	2011	11/11/2010	14	0070S	0270E	025	NE NW SW SE
AMC404257	JOSE 298	GRAHAM	A	LODE CLAIM	2011	11/11/2010	14	0070S	0270E	025	SW SE
AMC404258	JOSE 299	GRAHAM	A	LODE CLAIM	2011	11/11/2010	14	0070S	0270E	025	SW SE
AMC404259	JOSE 300	GRAHAM	A	LODE CLAIM	2011	11/11/2010	14	0070S	0270E	025	SW SE
AMC404260	JOSE 301	GRAHAM	A	LODE CLAIM	2011	11/11/2010	14	0070S	0270E	025	SW SE
AMC404261	JOSE 302	GRAHAM	A	LODE CLAIM	2011	11/11/2010	14	0070S	0270E	025	SW SE
	JOSE 302	GRAHAM	A	LODE CLAIM	2011	11/11/2010	14	0070S	0270E	036	NE NW
AMC404262	JOSE 303	GRAHAM	A	LODE CLAIM	2011	11/11/2010	14	0070S	0270E	025	NE
AMC404263	JOSE 304	GRAHAM	A	LODE CLAIM	2011	11/11/2010	14	0070S	0270E	025	NE
AMC404264	JOSE 305	GRAHAM	A	LODE CLAIM	2011	11/11/2010	14	0070S	0270E	025	NE SE
AMC404265	JOSE 306	GRAHAM	A	LODE CLAIM	2011	11/11/2010	14	0070S	0270E	025	SE
AMC404266	JOSE 307	GRAHAM	A	LODE CLAIM	2011	11/11/2010	14	0070S	0270E	025	SE
AMC404267	JOSE 308	GRAHAM	A	LODE CLAIM	2011	11/11/2010	14	0070S	0270E	025	SE
AMC404268	JOSE 309	GRAHAM	A	LODE CLAIM	2011	11/11/2010	14	0070S	0270E	025	SE
AMC404269	JOSE 310	GRAHAM	A	LODE CLAIM	2011	11/11/2010	14	0070S	0270E	025	SE
	JOSE 310	GRAHAM	A	LODE CLAIM	2011	11/11/2010	14	0070S	0270E	036	NE
AMC404270	JOSE 311	GRAHAM	A	LODE CLAIM	2011	11/11/2010	14	0070S	0270E	036	NE
AMC404271	JOSE 312	GRAHAM	A	LODE CLAIM	2011	11/11/2010	14	0070S	0270E	025	NE
	JOSE 312	GRAHAM	A	LODE CLAIM	2011	11/11/2010	14	0070S	0280E	030	NW
AMC404272	JOSE 313	GRAHAM	A	LODE CLAIM	2011	11/11/2010	14	0070S	0270E	025	NE
	JOSE 313	GRAHAM	A	LODE CLAIM	2011	11/11/2010	14	0070S	0280E	030	NW
AMC404273	JOSE 314	GRAHAM	A	LODE CLAIM	2011	11/11/2010	14	0070S	0270E	025	NE SE

RECEIVED
STATE OF ARIZONA
PHOENIX, ARIZONA
AUG 22 10:21 AM '11

50
22

125

Millrock Alaska LLC
P.O. Box 200867
Anchorage, Alaska 99520

EXHIBIT A

<u>Serial No</u>	<u>Claim Name/Number</u>	<u>County</u>	<u>D</u>	<u>Claim Type</u>	<u>Last</u> <u>A Yr</u>	<u>Mc Loc Dt</u>	<u>Mr Twn</u>	<u>Rng Sec</u>	<u>Subdiv</u>
AMC395621	JOSE 276	GRAHAM	A	LODE CLAIM	2011	09/24/2008	14 0070S	0280E 006	SE
AMC395622	JOSE 277	GRAHAM	A	LODE CLAIM	2011	09/24/2008	14 0070S	0280E 005	SW
	JOSE 277	GRAHAM	A	LODE CLAIM	2011	09/24/2008	14 0070S	0280E 006	SE
AMC395623	JOSE 278	GRAHAM	A	LODE CLAIM	2011	09/25/2008	14 0070S	0280E 005	NE NW
AMC395624	JOSE 279	GRAHAM	A	LODE CLAIM	2011	09/25/2008	14 0070S	0280E 005	NE
AMC395625	JOSE 280	GRAHAM	A	LODE CLAIM	2011	09/25/2008	14 0070S	0280E 005	NE NW
AMC395626	JOSE 281	GRAHAM	A	LODE CLAIM	2011	09/25/2008	14 0070S	0280E 005	NE
AMC395627	JOSE 282	GRAHAM	A	LODE CLAIM	2011	09/25/2008	14 0070S	0280E 005	NE NW SW SE
AMC395628	JOSE 283	GRAHAM	A	LODE CLAIM	2011	09/25/2008	14 0070S	0280E 005	NE SE
AMC395629	JOSE 284	GRAHAM	A	LODE CLAIM	2011	09/25/2008	14 0070S	0280E 005	SW SE
AMC395630	JOSE 285	GRAHAM	A	LODE CLAIM	2011	09/25/2008	14 0070S	0280E 005	SE
AMC395631	JOSE 286	GRAHAM	A	LODE CLAIM	2011	09/25/2008	14 0070S	0280E 005	SW SE
AMC395632	JOSE 287	GRAHAM	A	LODE CLAIM	2011	09/25/2008	14 0070S	0280E 005	SE
AMC404247	JOSE 288	GRAHAM	A	LODE CLAIM	2011	11/13/2010	14 0070S	0270E 025	NW
AMC404248	JOSE 289	GRAHAM	A	LODE CLAIM	2011	11/13/2010	14 0070S	0270E 025	NW
AMC404249	JOSE 290	GRAHAM	A	LODE CLAIM	2011	11/11/2010	14 0070S	0270E 025	NW SW
AMC404250	JOSE 291	GRAHAM	A	LODE CLAIM	2011	11/11/2010	14 0070S	0270E 025	SW
AMC404251	JOSE 292	GRAHAM	A	LODE CLAIM	2011	11/11/2010	14 0070S	0270E 025	SW

815

RECEIVED
STATE OFFICE
2011 AUG 22 A 10: 21
PHOENIX, ARIZONA

SC
(17)

Millrock Alaska LLC
P.O. Box 200867
Anchorage, Alaska 99520

EXHIBIT A

<u>Serial No</u>	<u>Claim Name/Number</u>	<u>County</u>	<u>D</u>	<u>Claim Type</u>	<u>Last</u> <u>A Yr</u>	<u>Mc Loc Dt</u>	<u>Mr Twn</u>	<u>Rng Sec</u>	<u>Subdiv</u>
AMC391833	JOSE 259	GRAHAM	A	LODE CLAIM	2011	02/12/2008	14 0060S	0280E 035	NW
AMC391834	JOSE 260	GRAHAM	A	LODE CLAIM	2011	02/12/2008	14 0060S	0280E 035	NW
AMC391835	JOSE 261	GRAHAM	A	LODE CLAIM	2011	02/12/2008	14 0060S	0280E 035	SW
AMC391836	JOSE 262	GRAHAM	A	LODE CLAIM	2011	02/12/2008	14 0060S	0280E 035	SW
AMC391837	JOSE 263	GRAHAM	A	LODE CLAIM	2011	02/12/2008	14 0060S	0280E 035	SW
AMC391838	JOSE 264	GRAHAM	A	LODE CLAIM	2011	02/11/2008	14 0060S	0280E 035	SW
AMC391839	JOSE 265	GRAHAM	A	LODE CLAIM	2011	02/11/2008	14 0060S	0280E 035	SW
	JOSE 265	GRAHAM	A	LODE CLAIM	2011	02/11/2008	14 0070S	0280E 002	NW
AMC391840	JOSE 266	GRAHAM	A	LODE CLAIM	2011	02/11/2008	14 0070S	0280E 002	NW
AMC391841	JOSE 267	GRAHAM	A	LODE CLAIM	2011	02/11/2008	14 0070S	0280E 002	NW
<u>Serial No</u>	<u>Claim Name/Number</u>	<u>County</u>	<u>D</u>	<u>Claim Type</u>	<u>Last</u> <u>A Yr</u>	<u>Mc Loc Dt</u>	<u>Mr Twn</u>	<u>Rng Sec</u>	<u>Subdiv</u>
AMC395613	JOSE 268	GRAHAM	A	LODE CLAIM	2011	09/24/2008	14 0070S	0280E 006	NE
AMC395614	JOSE 269	GRAHAM	A	LODE CLAIM	2011	09/24/2008	14 0070S	0280E 005	NW
	JOSE 269	GRAHAM	A	LODE CLAIM	2011	09/24/2008	14 0070S	0280E 006	NE
AMC395615	JOSE 270	GRAHAM	A	LODE CLAIM	2011	09/24/2008	14 0070S	0280E 006	NE
AMC395616	JOSE 271	GRAHAM	A	LODE CLAIM	2011	09/24/2008	14 0070S	0280E 005	NW
	JOSE 271	GRAHAM	A	LODE CLAIM	2011	09/24/2008	14 0070S	0280E 006	NE
AMC395617	JOSE 272	GRAHAM	A	LODE CLAIM	2011	09/24/2008	14 0070S	0280E 006	NE SE
AMC395618	JOSE 273	GRAHAM	A	LODE CLAIM	2011	09/24/2008	14 0070S	0280E 005	NW SW
	JOSE 273	GRAHAM	A	LODE CLAIM	2011	09/24/2008	14 0070S	0280E 006	NE SE
AMC395619	JOSE 274	GRAHAM	A	LODE CLAIM	2011	09/24/2008	14 0070S	0280E 006	SE
AMC395620	JOSE 275	GRAHAM	A	LODE CLAIM	2011	09/24/2008	14 0070S	0280E 005	SW
	JOSE 275	GRAHAM	A	LODE CLAIM	2011	09/24/2008	14 0070S	0280E 006	SE

RECEIVED
AUG 22 10:21 AM
MILWAUKEE OFFICE
MILWAUKEE, WISCONSIN

Millrock Alaska LLC
P.O. Box 200867
Anchorage, Alaska 99520

EXHIBIT A

<u>Serial No</u>	<u>Claim Name/Number</u>	<u>County</u>	<u>D</u>	<u>Claim Type</u>	<u>Last A Yr</u>	<u>Mc Loc Dt</u>	<u>Mr Twn Rng Sec</u>	<u>Subdiv</u>
AMC391815	JOSE 241	GRAHAM	A	LODE CLAIM	2011	02/12/2008	14 0060S 0280E 034	SW SE
AMC391816	JOSE 242	GRAHAM	A	LODE CLAIM	2011	02/12/2008	14 0060S 0280E 034	SE
AMC391817	JOSE 243	GRAHAM	A	LODE CLAIM	2011	02/12/2008	14 0060S 0280E 034	SW SE
	JOSE 243	GRAHAM	A	LODE CLAIM	2011	02/12/2008	14 0070S 0280E 003	NE
AMC391818	JOSE 244	GRAHAM	A	LODE CLAIM	2011	02/12/2008	14 0060S 0280E 034	SE
	JOSE 244	GRAHAM	A	LODE CLAIM	2011	02/12/2008	14 0070S 0280E 002	NW
	JOSE 244	GRAHAM	A	LODE CLAIM	2011	02/12/2008	14 0070S 0280E 003	NE
AMC391819	JOSE 245	GRAHAM	A	LODE CLAIM	2011	02/12/2008	14 0070S 0280E 003	NE
AMC391820	JOSE 246	GRAHAM	A	LODE CLAIM	2011	02/12/2008	14 0070S 0280E 002	NW
	JOSE 246	GRAHAM	A	LODE CLAIM	2011	02/12/2008	14 0070S 0280E 003	NE
AMC391821	JOSE 247	GRAHAM	A	LODE CLAIM	2011	02/12/2008	14 0070S 0280E 003	NE
AMC391822	JOSE 248	GRAHAM	A	LODE CLAIM	2011	02/12/2008	14 0070S 0280E 002	NW
	JOSE 248	GRAHAM	A	LODE CLAIM	2011	02/12/2008	14 0070S 0280E 003	NE
AMC391823	JOSE 249	GRAHAM	A	LODE CLAIM	2011	02/12/2008	14 0070S 0280E 003	NE
AMC391824	JOSE 250	GRAHAM	A	LODE CLAIM	2011	02/12/2008	14 0070S 0280E 002	NW
	JOSE 250	GRAHAM	A	LODE CLAIM	2011	02/12/2008	14 0070S 0280E 003	NE
AMC391825	JOSE 251	GRAHAM	A	LODE CLAIM	2011	02/12/2008	14 0070S 0280E 003	NE SE
AMC391826	JOSE 252	GRAHAM	A	LODE CLAIM	2011	02/12/2008	14 0070S 0280E 002	NW SW
	JOSE 252	GRAHAM	A	LODE CLAIM	2011	02/12/2008	14 0070S 0280E 003	NE SE
AMC391827	JOSE 253	GRAHAM	A	LODE CLAIM	2011	02/12/2008	14 0070S 0280E 003	SE
AMC391828	JOSE 254	GRAHAM	A	LODE CLAIM	2011	02/12/2008	14 0070S 0280E 003	SE
AMC391829	JOSE 255	GRAHAM	A	LODE CLAIM	2011	02/12/2008	14 0060S 0280E 026	SW
AMC391830	JOSE 256	GRAHAM	A	LODE CLAIM	2011	02/12/2008	14 0060S 0280E 026	SW
	JOSE 256	GRAHAM	A	LODE CLAIM	2011	02/12/2008	14 0060S 0280E 035	NW
AMC391831	JOSE 257	GRAHAM	A	LODE CLAIM	2011	02/12/2008	14 0060S 0280E 035	NW
AMC391832	JOSE 258	GRAHAM	A	LODE CLAIM	2011	02/12/2008	14 0060S 0280E 035	NW

PHOENIX ARIZONA
2011 AUG 21 10 21 AM
RECEIVED
MINE OFFICE

3
D

4C
18

Millrock Alaska LLC
P.O. Box 200867
Anchorage, Alaska 99520

EXHIBIT A

<u>Serial No</u>	<u>Claim Name/Number</u>	<u>County</u>	<u>D</u>	<u>Claim Type</u>	<u>Last</u> <u>A Yr</u>	<u>Mc Loc Dt</u>	<u>Mr Twn</u>	<u>Rng Sec</u>	<u>Subdiv</u>
	JOSE 217	GRAHAM	A	LODE CLAIM	2011	02/09/2008	14 0070S	0280E 010	NW
AMC391792	JOSE 218	GRAHAM	A	LODE CLAIM	2011	02/09/2008	14 0070S	0280E 010	NW
AMC391793	JOSE 219	GRAHAM	A	LODE CLAIM	2011	02/12/2008	14 0060S	0280E 027	NE NW SW SE
AMC391794	JOSE 220	GRAHAM	A	LODE CLAIM	2011	02/12/2008	14 0060S	0280E 027	SW SE
AMC391795	JOSE 221	GRAHAM	A	LODE CLAIM	2011	02/12/2008	14 0060S	0280E 027	SW SE
AMC391796	JOSE 222	GRAHAM	A	LODE CLAIM	2011	02/12/2008	14 0060S	0280E 027	SE
AMC391797	JOSE 223	GRAHAM	A	LODE CLAIM	2011	02/12/2008	14 0060S	0280E 027	SW SE
AMC391798	JOSE 224	GRAHAM	A	LODE CLAIM	2011	02/12/2008	14 0060S	0280E 027	SE
AMC391799	JOSE 225	GRAHAM	A	LODE CLAIM	2011	02/12/2008	14 0060S	0280E 027	SW SE
	JOSE 225	GRAHAM	A	LODE CLAIM	2011	02/12/2008	14 0060S	0280E 034	NE NW
AMC391800	JOSE 226	GRAHAM	A	LODE CLAIM	2011	02/12/2008	14 0060S	0280E 027	SE
	JOSE 226	GRAHAM	A	LODE CLAIM	2011	02/12/2008	14 0060S	0280E 034	NE
AMC391801	JOSE 227	GRAHAM	A	LODE CLAIM	2011	02/12/2008	14 0060S	0280E 034	NE NW
AMC391802	JOSE 228	GRAHAM	A	LODE CLAIM	2011	02/12/2008	14 0060S	0280E 034	NE
AMC391803	JOSE 229	GRAHAM	A	LODE CLAIM	2011	02/11/2008	14 0060S	0280E 034	NE NW
AMC391804	JOSE 230	GRAHAM	A	LODE CLAIM	2011	02/11/2008	14 0060S	0280E 034	NE
AMC391805	JOSE 231	GRAHAM	A	LODE CLAIM	2011	02/11/2008	14 0060S	0280E 034	NE NW
AMC391806	JOSE 232	GRAHAM	A	LODE CLAIM	2011	02/11/2008	14 0060S	0280E 034	NE
AMC391807	JOSE 233	GRAHAM	A	LODE CLAIM	2011	02/12/2008	14 0060S	0280E 034	NE NW
AMC391808	JOSE 234	GRAHAM	A	LODE CLAIM	2011	02/12/2008	14 0060S	0280E 034	NE
AMC391809	JOSE 235	GRAHAM	A	LODE CLAIM	2011	02/12/2008	14 0060S	0280E 034	SW SE
AMC391810	JOSE 236	GRAHAM	A	LODE CLAIM	2011	02/12/2008	14 0060S	0280E 034	SE
AMC391811	JOSE 237	GRAHAM	A	LODE CLAIM	2011	02/12/2008	14 0060S	0280E 034	SW SE
AMC391812	JOSE 238	GRAHAM	A	LODE CLAIM	2011	02/12/2008	14 0060S	0280E 034	SE
AMC391813	JOSE 239	GRAHAM	A	LODE CLAIM	2011	02/12/2008	14 0060S	0280E 034	SW SE
AMC391814	JOSE 240	GRAHAM	A	LODE CLAIM	2011	02/12/2008	14 0060S	0280E 034	SE

RECEIVED
STATE OFFICE
A 10:22
ARIZONA

9576

50
23

Millrock Alaska LLC
P.O. Box 200867
Anchorage, Alaska 99520

EXHIBIT A

<u>Serial No</u>	<u>Claim Name/Number</u>	<u>County</u>	<u>D</u>	<u>Claim Type</u>	<u>Last A Yr</u>	<u>Mc Loc Dt</u>	<u>Mr Twn Rng Sec</u>	<u>Subdiv</u>
AMC391776	JOSE 202	GRAHAM	A	LODE CLAIM	2011	02/09/2008	14 0070S 0280E 003	NW
AMC391777	JOSE 203	GRAHAM	A	LODE CLAIM	2011	02/09/2008	14 0070S 0280E 003	NW
	JOSE 203	GRAHAM	A	LODE CLAIM	2011	02/09/2008	14 0070S 0280E 004	NE
AMC391778	JOSE 204	GRAHAM	A	LODE CLAIM	2011	02/09/2008	14 0070S 0280E 003	NW
AMC391779	JOSE 205	GRAHAM	A	LODE CLAIM	2011	02/09/2008	14 0070S 0280E 003	NW
	JOSE 205	GRAHAM	A	LODE CLAIM	2011	02/09/2008	14 0070S 0280E 004	NE
AMC391780	JOSE 206	GRAHAM	A	LODE CLAIM	2011	02/09/2008	14 0070S 0280E 003	NW
AMC391781	JOSE 207	GRAHAM	A	LODE CLAIM	2011	02/09/2008	14 0070S 0280E 003	NW SW
	JOSE 207	GRAHAM	A	LODE CLAIM	2011	02/09/2008	14 0070S 0280E 004	NE SE
AMC391782	JOSE 208	GRAHAM	A	LODE CLAIM	2011	02/09/2008	14 0070S 0280E 003	NW SW
AMC391783	JOSE 209	GRAHAM	A	LODE CLAIM	2011	02/09/2008	14 0070S 0280E 003	SW
	JOSE 209	GRAHAM	A	LODE CLAIM	2011	02/09/2008	14 0070S 0280E 004	SE
AMC391784	JOSE 210	GRAHAM	A	LODE CLAIM	2011	02/09/2008	14 0070S 0280E 003	SW
AMC391785	JOSE 211	GRAHAM	A	LODE CLAIM	2011	02/09/2008	14 0070S 0280E 003	SW
	JOSE 211	GRAHAM	A	LODE CLAIM	2011	02/09/2008	14 0070S 0280E 004	SE
AMC391786	JOSE 212	GRAHAM	A	LODE CLAIM	2011	02/09/2008	14 0070S 0280E 003	SW
AMC391787	JOSE 213	GRAHAM	A	LODE CLAIM	2011	02/09/2008	14 0070S 0280E 003	SW
	JOSE 213	GRAHAM	A	LODE CLAIM	2011	02/09/2008	14 0070S 0280E 004	SE
AMC391788	JOSE 214	GRAHAM	A	LODE CLAIM	2011	02/09/2008	14 0070S 0280E 003	SW
AMC391789	JOSE 215	GRAHAM	A	LODE CLAIM	2011	02/09/2008	14 0070S 0280E 003	SW
	JOSE 215	GRAHAM	A	LODE CLAIM	2011	02/09/2008	14 0070S 0280E 004	SE
	JOSE 215	GRAHAM	A	LODE CLAIM	2011	02/09/2008	14 0070S 0280E 009	NE
	JOSE 215	GRAHAM	A	LODE CLAIM	2011	02/09/2008	14 0070S 0280E 010	NW
AMC391790	JOSE 216	GRAHAM	A	LODE CLAIM	2011	02/09/2008	14 0070S 0280E 003	SW
	JOSE 216	GRAHAM	A	LODE CLAIM	2011	02/09/2008	14 0070S 0280E 010	NW
AMC391791	JOSE 217	GRAHAM	A	LODE CLAIM	2011	02/09/2008	14 0070S 0280E 009	NE

RECEIVED
STATE OFFICE
PHOENIX, ARIZONA
AUG 22 10:28 AM '11

552

50
16

Millrock Alaska LLC
P.O. Box 200867
Anchorage, Alaska 99520

EXHIBIT A

<u>Serial No</u>	<u>Claim Name/Number</u>	<u>County</u>	<u>D</u>	<u>Claim Type</u>	<u>Last</u>		<u>Mr</u>	<u>Twn</u>	<u>Rng</u>	<u>Sec</u>	<u>Subdiv</u>
					<u>A Yr</u>	<u>Mc Loc Dt</u>					
AMC391761	JOSE 187	GRAHAM	A	LODE CLAIM	2011	02/09/2008	14	0060S	0280E	033	NE
	JOSE 187	GRAHAM	A	LODE CLAIM	2011	02/09/2008	14	0060S	0280E	034	NW
AMC391762	JOSE 188	GRAHAM	A	LODE CLAIM	2011	02/09/2008	14	0060S	0280E	034	NW
AMC391763	JOSE 189	GRAHAM	A	LODE CLAIM	2011	02/09/2008	14	0060S	0280E	033	NE
	JOSE 189	GRAHAM	A	LODE CLAIM	2011	02/09/2008	14	0060S	0280E	034	NW
AMC391764	JOSE 190	GRAHAM	A	LODE CLAIM	2011	02/09/2008	14	0060S	0280E	034	NW
AMC391765	JOSE 191	GRAHAM	A	LODE CLAIM	2011	02/09/2008	14	0060S	0280E	033	SE
	JOSE 191	GRAHAM	A	LODE CLAIM	2011	02/09/2008	14	0060S	0280E	034	SW
AMC391766	JOSE 192	GRAHAM	A	LODE CLAIM	2011	02/09/2008	14	0060S	0280E	034	SW
AMC391767	JOSE 193	GRAHAM	A	LODE CLAIM	2011	02/09/2008	14	0060S	0280E	033	SE
	JOSE 193	GRAHAM	A	LODE CLAIM	2011	02/09/2008	14	0060S	0280E	034	SW
AMC391768	JOSE 194	GRAHAM	A	LODE CLAIM	2011	02/09/2008	14	0060S	0280E	034	SW
AMC391769	JOSE 195	GRAHAM	A	LODE CLAIM	2011	02/09/2008	14	0060S	0280E	033	SE
	JOSE 195	GRAHAM	A	LODE CLAIM	2011	02/09/2008	14	0060S	0280E	034	SW
AMC391770	JOSE 196	GRAHAM	A	LODE CLAIM	2011	02/09/2008	14	0060S	0280E	034	SW
AMC391771	JOSE 197	GRAHAM	A	LODE CLAIM	2011	02/09/2008	14	0060S	0280E	033	SE
	JOSE 197	GRAHAM	A	LODE CLAIM	2011	02/09/2008	14	0060S	0280E	034	SW
AMC391772	JOSE 198	GRAHAM	A	LODE CLAIM	2011	02/09/2008	14	0060S	0280E	034	SW
AMC391773	JOSE 199	GRAHAM	A	LODE CLAIM	2011	02/09/2008	14	0060S	0280E	033	SE
	JOSE 199	GRAHAM	A	LODE CLAIM	2011	02/09/2008	14	0060S	0280E	034	SW
	JOSE 199	GRAHAM	A	LODE CLAIM	2011	02/09/2008	14	0060S	0280E	003	NW
	JOSE 199	GRAHAM	A	LODE CLAIM	2011	02/09/2008	14	0070S	0280E	004	NE
AMC391774	JOSE 200	GRAHAM	A	LODE CLAIM	2011	02/09/2008	14	0060S	0280E	034	SW
	JOSE 200	GRAHAM	A	LODE CLAIM	2011	02/09/2008	14	0070S	0280E	003	NW
AMC391775	JOSE 201	GRAHAM	A	LODE CLAIM	2011	02/09/2008	14	0070S	0280E	003	NW
	JOSE 201	GRAHAM	A	LODE CLAIM	2011	02/09/2008	14	0070S	0280E	004	NE

607

RECEIVED
STATE OF ARIZONA
2011 AUG 22 10:22 AM
OFFICE

50
15

Millrock Alaska LLC
P.O. Box 200867
Anchorage, Alaska 99520

EXHIBIT A

<u>Serial No</u>	<u>Claim Name/Number</u>	<u>County</u>	<u>D</u>	<u>Claim Type</u>	<u>Last</u> <u>A Yr</u>	<u>Mc Loc Dt</u>	<u>Mr Twn</u>	<u>Rng Sec</u>	<u>Subdiv</u>
AMC391745	JOSE 171	GRAHAM	A	LODE CLAIM	2011	02/10/2008	14 0070S	0280E 009	NE NW
AMC391746	JOSE 172	GRAHAM	A	LODE CLAIM	2011	02/10/2008	14 0070S	0280E 009	NE
AMC391747	JOSE 173	GRAHAM	A	LODE CLAIM	2011	02/10/2008	14 0060S	0280E 027	NW SW
	JOSE 173	GRAHAM	A	LODE CLAIM	2011	02/10/2008	14 0060S	0280E 028	NE SE
AMC391748	JOSE 174	GRAHAM	A	LODE CLAIM	2011	02/10/2008	14 0060S	0280E 027	NW SW
AMC391749	JOSE 175	GRAHAM	A	LODE CLAIM	2011	02/10/2008	14 0060S	0280E 027	SW
	JOSE 175	GRAHAM	A	LODE CLAIM	2011	02/10/2008	14 0060S	0280E 028	SE
AMC391750	JOSE 176	GRAHAM	A	LODE CLAIM	2011	02/10/2008	14 0060S	0280E 027	SW
AMC391751	JOSE 177	GRAHAM	A	LODE CLAIM	2011	02/10/2008	14 0060S	0280E 027	SW
	JOSE 177	GRAHAM	A	LODE CLAIM	2011	02/10/2008	14 0060S	0280E 028	SE
AMC391752	JOSE 178	GRAHAM	A	LODE CLAIM	2011	02/10/2008	14 0060S	0280E 027	SW
AMC391753	JOSE 179	GRAHAM	A	LODE CLAIM	2011	02/10/2008	14 0060S	0280E 027	SW
	JOSE 179	GRAHAM	A	LODE CLAIM	2011	02/10/2008	14 0060S	0280E 028	SE
AMC391754	JOSE 180	GRAHAM	A	LODE CLAIM	2011	02/10/2008	14 0060S	0280E 027	SW
AMC391755	JOSE 181	GRAHAM	A	LODE CLAIM	2011	02/09/2008	14 0060S	0280E 027	SW
	JOSE 181	GRAHAM	A	LODE CLAIM	2011	02/09/2008	14 0060S	0280E 028	SE
	JOSE 181	GRAHAM	A	LODE CLAIM	2011	02/09/2008	14 0060S	0280E 033	NE
	JOSE 181	GRAHAM	A	LODE CLAIM	2011	02/09/2008	14 0060S	0280E 034	NW
AMC391756	JOSE 182	GRAHAM	A	LODE CLAIM	2011	02/09/2008	14 0060S	0280E 027	SW
	JOSE 182	GRAHAM	A	LODE CLAIM	2011	02/09/2008	14 0060S	0280E 034	NW
AMC391757	JOSE 183	GRAHAM	A	LODE CLAIM	2011	02/09/2008	14 0060S	0280E 033	NE
	JOSE 183	GRAHAM	A	LODE CLAIM	2011	02/09/2008	14 0060S	0280E 034	NW
AMC391758	JOSE 184	GRAHAM	A	LODE CLAIM	2011	02/09/2008	14 0060S	0280E 034	NW
AMC391759	JOSE 185	GRAHAM	A	LODE CLAIM	2011	02/09/2008	14 0060S	0280E 033	NE
	JOSE 185	GRAHAM	A	LODE CLAIM	2011	02/09/2008	14 0060S	0280E 034	NW
AMC391760	JOSE 186	GRAHAM	A	LODE CLAIM	2011	02/09/2008	14 0060S	0280E 034	NW

RECEIVED
OFFICE
AUG 22 10:22 AM
TOLSON, ARIZONA

623

SC
16

Millrock Alaska LLC
P.O. Box 200867
Anchorage, Alaska 99520

EXHIBIT A

<u>Serial No</u>	<u>Claim Name/Number</u>	<u>County</u>	<u>D</u>	<u>Claim Type</u>	<u>Last</u> <u>A Yr</u>	<u>Mc Loc Dt</u>	<u>Mr Twn Rng Sec</u>	<u>Subdiv</u>
AMC391723	JOSE 149	GRAHAM	A	LODE CLAIM	2011	02/10/2008	14 0060S 0280E 033	SW SE
AMC391724	JOSE 150	GRAHAM	A	LODE CLAIM	2011	02/10/2008	14 0060S 0280E 033	SE
AMC391725	JOSE 151	GRAHAM	A	LODE CLAIM	2011	02/10/2008	14 0060S 0280E 033	SW SE
AMC391726	JOSE 152	GRAHAM	A	LODE CLAIM	2011	02/10/2008	14 0060S 0280E 033	SE
AMC391727	JOSE 153	GRAHAM	A	LODE CLAIM	2011	02/10/2008	14 0060S 0280E 033	SW SE
	JOSE 153	GRAHAM	A	LODE CLAIM	2011	02/10/2008	14 0070S 0280E 004	NE NW
AMC391728	JOSE 154	GRAHAM	A	LODE CLAIM	2011	02/10/2008	14 0060S 0280E 033	SE
	JOSE 154	GRAHAM	A	LODE CLAIM	2011	02/10/2008	14 0070S 0280E 004	NE
AMC391729	JOSE 155	GRAHAM	A	LODE CLAIM	2011	02/10/2008	14 0070S 0280E 004	NE NW
AMC391730	JOSE 156	GRAHAM	A	LODE CLAIM	2011	02/10/2008	14 0070S 0280E 004	NE
AMC391731	JOSE 157	GRAHAM	A	LODE CLAIM	2011	02/10/2008	14 0070S 0280E 004	NE NW
AMC391732	JOSE 158	GRAHAM	A	LODE CLAIM	2011	02/10/2008	14 0070S 0280E 004	NE
AMC391733	JOSE 159	GRAHAM	A	LODE CLAIM	2011	02/10/2008	14 0070S 0280E 004	NE NW
AMC391734	JOSE 160	GRAHAM	A	LODE CLAIM	2011	02/10/2008	14 0070S 0280E 004	NE
AMC391735	JOSE 161	GRAHAM	A	LODE CLAIM	2011	02/10/2008	14 0070S 0280E 004	NE NW SW SE
AMC391736	JOSE 162	GRAHAM	A	LODE CLAIM	2011	02/10/2008	14 0070S 0280E 004	NE SE
AMC391737	JOSE 163	GRAHAM	A	LODE CLAIM	2011	02/10/2008	14 0070S 0280E 004	SW SE
AMC391738	JOSE 164	GRAHAM	A	LODE CLAIM	2011	02/10/2008	14 0070S 0280E 004	SE
AMC391739	JOSE 165	GRAHAM	A	LODE CLAIM	2011	02/10/2008	14 0070S 0280E 004	SW SE
AMC391740	JOSE 166	GRAHAM	A	LODE CLAIM	2011	02/10/2008	14 0070S 0280E 004	SE
AMC391741	JOSE 167	GRAHAM	A	LODE CLAIM	2011	02/10/2008	14 0070S 0280E 004	SW SE
AMC391742	JOSE 168	GRAHAM	A	LODE CLAIM	2011	02/10/2008	14 0070S 0280E 004	SE
AMC391743	JOSE 169	GRAHAM	A	LODE CLAIM	2011	02/10/2008	14 0070S 0280E 004	SW SE
	JOSE 169	GRAHAM	A	LODE CLAIM	2011	02/10/2008	14 0070S 0280E 009	NE NW
AMC391744	JOSE 170	GRAHAM	A	LODE CLAIM	2011	02/10/2008	14 0070S 0280E 004	SE
	JOSE 170	GRAHAM	A	LODE CLAIM	2011	02/10/2008	14 0070S 0280E 009	NE

695

RECEIVED
MILLROCK ALASKA LLC
2011 FEB 22 10:22 AM
STATE OFFICE

22

Millrock Alaska LLC
P.O. Box 200867
Anchorage, Alaska 99520

EXHIBIT A

<u>Serial No</u>	<u>Claim Name/Number</u>	<u>County</u>	<u>D</u>	<u>Claim Type</u>	<u>Last</u> <u>A Yr</u>	<u>Mc Loc Dt</u>	<u>Mr Twn</u>	<u>Rng Sec</u>	<u>Subdiv</u>
	JOSE 126	GRAHAM	A	LODE CLAIM	2011	02/09/2008	14 0070S	0280E 009	NW
AMC391701	JOSE 127	GRAHAM	A	LODE CLAIM	2011	02/09/2008	14 0070S	0280E 008	NE
	JOSE 127	GRAHAM	A	LODE CLAIM	2011	02/09/2008	14 0070S	0280E 009	NW
AMC391702	JOSE 128	GRAHAM	A	LODE CLAIM	2011	02/09/2008	14 0070S	0280E 009	NW
AMC391703	JOSE 129	GRAHAM	A	LODE CLAIM	2011	02/16/2008	14 0060S	0280E 028	NE NW SW SE
AMC391704	JOSE 130	GRAHAM	A	LODE CLAIM	2011	02/16/2008	14 0060S	0280E 028	SW SE
AMC391705	JOSE 131	GRAHAM	A	LODE CLAIM	2011	02/10/2008	14 0060S	0280E 028	SW SE
AMC391706	JOSE 132	GRAHAM	A	LODE CLAIM	2011	02/10/2008	14 0060S	0280E 028	SE
AMC391707	JOSE 133	GRAHAM	A	LODE CLAIM	2011	02/10/2008	14 0060S	0280E 028	SW SE
AMC391708	JOSE 134	GRAHAM	A	LODE CLAIM	2011	02/10/2008	14 0060S	0280E 028	SE
AMC391709	JOSE 135	GRAHAM	A	LODE CLAIM	2011	02/10/2008	14 0060S	0280E 028	SW SE
	JOSE 135	GRAHAM	A	LODE CLAIM	2011	02/10/2008	14 0060S	0280E 033	NE NW
AMC391710	JOSE 136	GRAHAM	A	LODE CLAIM	2011	02/10/2008	14 0060S	0280E 028	SE
	JOSE 136	GRAHAM	A	LODE CLAIM	2011	02/10/2008	14 0060S	0280E 033	NE
AMC391711	JOSE 137	GRAHAM	A	LODE CLAIM	2011	02/10/2008	14 0060S	0280E 033	NE NW
AMC391712	JOSE 138	GRAHAM	A	LODE CLAIM	2011	02/10/2008	14 0060S	0280E 033	NE
AMC391713	JOSE 139	GRAHAM	A	LODE CLAIM	2011	02/10/2008	14 0060S	0280E 033	NE NW
AMC391714	JOSE 140	GRAHAM	A	LODE CLAIM	2011	02/10/2008	14 0060S	0280E 033	NE
AMC391715	JOSE 141	GRAHAM	A	LODE CLAIM	2011	02/10/2008	14 0060S	0280E 033	NE NW
AMC391716	JOSE 142	GRAHAM	A	LODE CLAIM	2011	02/10/2008	14 0060S	0280E 033	NE
AMC391717	JOSE 143	GRAHAM	A	LODE CLAIM	2011	02/10/2008	14 0060S	0280E 033	NE NW
AMC391718	JOSE 144	GRAHAM	A	LODE CLAIM	2011	02/10/2008	14 0060S	0280E 033	NE
AMC391719	JOSE 145	GRAHAM	A	LODE CLAIM	2011	02/10/2008	14 0060S	0280E 033	SW SE
AMC391720	JOSE 146	GRAHAM	A	LODE CLAIM	2011	02/10/2008	14 0060S	0280E 033	SE
AMC391721	JOSE 147	GRAHAM	A	LODE CLAIM	2011	02/10/2008	14 0060S	0280E 033	SW SE
AMC391722	JOSE 148	GRAHAM	A	LODE CLAIM	2011	02/10/2008	14 0060S	0280E 033	SE

RECEIVED
 STATE OFFICE
 2011 AUG 22 A 10:22
 14 0060S 0280E 033

667

22

Millrock Alaska LLC
P.O. Box 200867
Anchorage, Alaska 99520

EXHIBIT A

<u>Serial No</u>	<u>Claim Name/Number</u>	<u>County</u>	<u>D</u>	<u>Claim Type</u>	<u>Last</u> <u>A Yr</u>	<u>Mc Loc Dt</u>	<u>Mr</u>	<u>Twn</u>	<u>Rng</u>	<u>Sec</u>	<u>Subdiv</u>
AMC391685	JOSE 111	GRAHAM	A	LODE CLAIM	2011	02/09/2008	14	0070S	0280E	004	NW
	JOSE 111	GRAHAM	A	LODE CLAIM	2011	02/09/2008	14	0070S	0280E	005	NE
AMC391686	JOSE 112	GRAHAM	A	LODE CLAIM	2011	02/09/2008	14	0070S	0280E	004	NW
AMC391687	JOSE 113	GRAHAM	A	LODE CLAIM	2011	02/09/2008	14	0070S	0280E	004	NW
	JOSE 113	GRAHAM	A	LODE CLAIM	2011	02/09/2008	14	0070S	0280E	005	NE
AMC391688	JOSE 114	GRAHAM	A	LODE CLAIM	2011	02/09/2008	14	0070S	0280E	004	NW
AMC391689	JOSE 115	GRAHAM	A	LODE CLAIM	2011	02/09/2008	14	0070S	0280E	004	NW
	JOSE 115	GRAHAM	A	LODE CLAIM	2011	02/09/2008	14	0070S	0280E	005	NE
AMC391690	JOSE 116	GRAHAM	A	LODE CLAIM	2011	02/09/2008	14	0070S	0280E	004	NW
AMC391691	JOSE 117	GRAHAM	A	LODE CLAIM	2011	02/09/2008	14	0070S	0280E	004	NW SW
	JOSE 117	GRAHAM	A	LODE CLAIM	2011	02/09/2008	14	0070S	0280E	005	NE SE
AMC391692	JOSE 118	GRAHAM	A	LODE CLAIM	2011	02/09/2008	14	0070S	0280E	004	NW SW
AMC391693	JOSE 119	GRAHAM	A	LODE CLAIM	2011	02/09/2008	14	0070S	0280E	004	SW
	JOSE 119	GRAHAM	A	LODE CLAIM	2011	02/09/2008	14	0070S	0280E	005	SE
AMC391694	JOSE 120	GRAHAM	A	LODE CLAIM	2011	02/09/2008	14	0070S	0280E	004	SW
AMC391695	JOSE 121	GRAHAM	A	LODE CLAIM	2011	02/09/2008	14	0070S	0280E	004	SW
	JOSE 121	GRAHAM	A	LODE CLAIM	2011	02/09/2008	14	0070S	0280E	005	SE
AMC391696	JOSE 122	GRAHAM	A	LODE CLAIM	2011	02/09/2008	14	0070S	0280E	004	SW
AMC391697	JOSE 123	GRAHAM	A	LODE CLAIM	2011	02/09/2008	14	0070S	0280E	004	SW
	JOSE 123	GRAHAM	A	LODE CLAIM	2011	02/09/2008	14	0070S	0280E	005	SE
AMC391698	JOSE 124	GRAHAM	A	LODE CLAIM	2011	02/09/2008	14	0070S	0280E	004	SW
AMC391699	JOSE 125	GRAHAM	A	LODE CLAIM	2011	02/09/2008	14	0070S	0280E	004	SW
	JOSE 125	GRAHAM	A	LODE CLAIM	2011	02/09/2008	14	0070S	0280E	005	SE
	JOSE 125	GRAHAM	A	LODE CLAIM	2011	02/09/2008	14	0070S	0280E	008	NE
	JOSE 125	GRAHAM	A	LODE CLAIM	2011	02/09/2008	14	0070S	0280E	009	NW
AMC391700	JOSE 126	GRAHAM	A	LODE CLAIM	2011	02/09/2008	14	0070S	0280E	004	SW

RECEIVED
STATE OFFICE
AUG 22 10:22 AM
ALASKA

683

50
16

Millrock Alaska LLC
P.O. Box 200867
Anchorage, Alaska 99520

EXHIBIT A

<u>Serial No</u>	<u>Claim Name/Number</u>	<u>County</u>	<u>D</u>	<u>Claim Type</u>	<u>Last A Yr</u>	<u>Mc Loc Dt</u>	<u>Mr Twn Rng Sec</u>	<u>Subdiv</u>
AMC391663	JOSE 89	GRAHAM	A	LODE CLAIM	2011	02/07/2008	14 0070S 0280E 008	NW
AMC391664	JOSE 90	GRAHAM	A	LODE CLAIM	2011	02/07/2008	14 0070S 0280E 008	NW
AMC391665	JOSE 91	GRAHAM	A	LODE CLAIM	2011	02/07/2008	14 0070S 0280E 008	NW
AMC391666	JOSE 92	GRAHAM	A	LODE CLAIM	2011	02/09/2008	14 0060S 0280E 028	SW
	JOSE 92	GRAHAM	A	LODE CLAIM	2011	02/09/2008	14 0060S 0280E 033	NW
AMC391667	JOSE 93	GRAHAM	A	LODE CLAIM	2011	02/09/2008	14 0060S 0280E 032	NE
AMC391668	JOSE 94	GRAHAM	A	LODE CLAIM	2011	02/09/2008	14 0060S 0280E 033	NW
AMC391669	JOSE 95	GRAHAM	A	LODE CLAIM	2011	02/09/2008	14 0060S 0280E 032	NE
AMC391670	JOSE 96	GRAHAM	A	LODE CLAIM	2011	02/09/2008	14 0060S 0280E 033	NW
AMC391671	JOSE 97	GRAHAM	A	LODE CLAIM	2011	02/09/2008	14 0060S 0280E 032	NE
AMC391672	JOSE 98	GRAHAM	A	LODE CLAIM	2011	02/09/2008	14 0060S 0280E 033	NW
AMC391673	JOSE 99	GRAHAM	A	LODE CLAIM	2011	02/09/2008	14 0060S 0280E 032	NE
AMC391674	JOSE 100	GRAHAM	A	LODE CLAIM	2011	02/09/2008	14 0060S 0280E 033	NW
AMC391675	JOSE 101	GRAHAM	A	LODE CLAIM	2011	02/09/2008	14 0060S 0280E 032	SE
AMC391676	JOSE 102	GRAHAM	A	LODE CLAIM	2011	02/09/2008	14 0060S 0280E 033	SW
AMC391677	JOSE 103	GRAHAM	A	LODE CLAIM	2011	02/09/2008	14 0060S 0280E 032	SE
AMC391678	JOSE 104	GRAHAM	A	LODE CLAIM	2011	02/09/2008	14 0060S 0280E 033	SW
AMC391679	JOSE 105	GRAHAM	A	LODE CLAIM	2011	02/09/2008	14 0060S 0280E 032	SE
AMC391680	JOSE 106	GRAHAM	A	LODE CLAIM	2011	02/09/2008	14 0060S 0280E 033	SW
AMC391681	JOSE 107	GRAHAM	A	LODE CLAIM	2011	02/09/2008	14 0060S 0280E 032	SE
AMC391682	JOSE 108	GRAHAM	A	LODE CLAIM	2011	02/09/2008	14 0060S 0280E 033	SW
AMC391683	JOSE 109	GRAHAM	A	LODE CLAIM	2011	02/09/2008	14 0060S 0280E 032	SE
	JOSE 109	GRAHAM	A	LODE CLAIM	2011	02/09/2008	14 0070S 0280E 004	NW
	JOSE 109	GRAHAM	A	LODE CLAIM	2011	02/09/2008	14 0070S 0280E 005	NE
AMC391684	JOSE 110	GRAHAM	A	LODE CLAIM	2011	02/09/2008	14 0060S 0280E 033	SW
	JOSE 110	GRAHAM	A	LODE CLAIM	2011	02/09/2008	14 0070S 0280E 004	NW

705

RECEIVED
2011 AUG 22 10:22 AM
PHOENIX, ARIZONA

22

Millrock Alaska LLC
P.O. Box 200867
Anchorage, Alaska 99520

EXHIBIT A

<u>Serial No</u>	<u>Claim Name/Number</u>	<u>County</u>	<u>D</u>	<u>Claim Type</u>	<u>Last</u> <u>A Yr</u>	<u>Mc Loc Dt</u>	<u>Mr</u>	<u>Twn</u>	<u>Rng</u>	<u>Sec</u>	<u>Subdiv</u>
AMC391641	JOSE 67	GRAHAM	A	LODE CLAIM	2011	02/07/2008	14	0060S	0280E	032	NW
AMC391642	JOSE 68	GRAHAM	A	LODE CLAIM	2011	02/07/2008	14	0060S	0280E	032	NE NW
AMC391643	JOSE 69	GRAHAM	A	LODE CLAIM	2011	02/07/2008	14	0060S	0280E	032	SW
AMC391644	JOSE 70	GRAHAM	A	LODE CLAIM	2011	02/07/2008	14	0060S	0280E	032	SW SE
AMC391645	JOSE 71	GRAHAM	A	LODE CLAIM	2011	02/07/2008	14	0060S	0280E	032	SW
AMC391646	JOSE 72	GRAHAM	A	LODE CLAIM	2011	02/07/2008	14	0060S	0280E	032	SW SE
AMC391647	JOSE 73	GRAHAM	A	LODE CLAIM	2011	02/07/2008	14	0060S	0280E	032	SW
AMC391648	JOSE 74	GRAHAM	A	LODE CLAIM	2011	02/07/2008	14	0060S	0280E	032	SW SE
AMC391649	JOSE 75	GRAHAM	A	LODE CLAIM	2011	02/07/2008	14	0060S	0280E	032	SW
AMC391650	JOSE 76	GRAHAM	A	LODE CLAIM	2011	02/07/2008	14	0060S	0280E	032	SW SE
AMC391651	JOSE 77	GRAHAM	A	LODE CLAIM	2011	02/07/2008	14	0060S	0280E	032	SW
	JOSE 77	GRAHAM	A	LODE CLAIM	2011	02/07/2008	14	0070S	0280E	005	NW
AMC391652	JOSE 87	GRAHAM	A	LODE CLAIM	2011	02/07/2008	14	0070S	0280E	008	NW
AMC391653	JOSE 78	GRAHAM	A	LODE CLAIM	2011	02/07/2008	14	0060S	0280E	032	SW SE
	JOSE 78	GRAHAM	A	LODE CLAIM	2011	02/07/2008	14	0070S	0280E	005	NE
AMC391654	JOSE 79	GRAHAM	A	LODE CLAIM	2011	02/07/2008	14	0070S	0280E	005	NW
AMC391655	JOSE 80	GRAHAM	A	LODE CLAIM	2011	02/07/2008	14	0070S	0280E	005	NE
AMC391656	JOSE 81	GRAHAM	A	LODE CLAIM	2011	02/07/2008	14	0070S	0280E	005	NW
AMC391657	JOSE 82	GRAHAM	A	LODE CLAIM	2011	02/07/2008	14	0070S	0280E	005	NE
AMC391658	JOSE 83	GRAHAM	A	LODE CLAIM	2011	02/07/2008	14	0070S	0280E	005	SW
AMC391659	JOSE 84	GRAHAM	A	LODE CLAIM	2011	02/07/2008	14	0070S	0280E	005	SE
AMC391660	JOSE 85	GRAHAM	A	LODE CLAIM	2011	02/07/2008	14	0070S	0280E	005	SW
	JOSE 85	GRAHAM	A	LODE CLAIM	2011	02/07/2008	14	0070S	0280E	008	NW
AMC391661	JOSE 86	GRAHAM	A	LODE CLAIM	2011	02/07/2008	14	0070S	0280E	005	SE
	JOSE 86	GRAHAM	A	LODE CLAIM	2011	02/07/2008	14	0070S	0280E	008	NE
AMC391662	JOSE 88	GRAHAM	A	LODE CLAIM	2011	02/07/2008	14	0070S	0280E	008	NE

1727

RECEIVED
STATE DEPT
MAY 22 10 22 AM '11
ALASKA
DENNIS, ARIZONA

22

Millrock Alaska LLC
P.O. Box 200867
Anchorage, Alaska 99520

EXHIBIT A

<u>Serial No</u>	<u>Claim Name/Number</u>	<u>County</u>	<u>D</u>	<u>Claim Type</u>	<u>Last A Yr</u>	<u>Mc Loc Dt</u>	<u>Mr Twn Rng Sec</u>	<u>Subdiv</u>
AMC391624	JOSE 50	GRAHAM	A	LODE CLAIM	2011	02/05/2008	14 0070S 0280E 006	SE
AMC391625	JOSE 51	GRAHAM	A	LODE CLAIM	2011	02/05/2008	14 0070S 0280E 005	SW
	JOSE 51	GRAHAM	A	LODE CLAIM	2011	02/05/2008	14 0070S 0280E 006	SE
AMC391626	JOSE 52	GRAHAM	A	LODE CLAIM	2011	02/05/2008	14 0070S 0280E 006	SE
	JOSE 52	GRAHAM	A	LODE CLAIM	2011	02/05/2008	14 0070S 0280E 007	NE
AMC391627	JOSE 53	GRAHAM	A	LODE CLAIM	2011	02/05/2008	14 0070S 0280E 005	SW
	JOSE 53	GRAHAM	A	LODE CLAIM	2011	02/05/2008	14 0070S 0280E 006	SE
	JOSE 53	GRAHAM	A	LODE CLAIM	2011	02/05/2008	14 0070S 0280E 007	NE
	JOSE 53	GRAHAM	A	LODE CLAIM	2011	02/05/2008	14 0070S 0280E 008	NW
AMC391628	JOSE 54	GRAHAM	A	LODE CLAIM	2011	02/05/2008	14 0070S 0280E 007	NE
AMC391629	JOSE 55	GRAHAM	A	LODE CLAIM	2011	02/05/2008	14 0070S 0280E 007	NE
	JOSE 55	GRAHAM	A	LODE CLAIM	2011	02/05/2008	14 0070S 0280E 008	NW
AMC391630	JOSE 56	GRAHAM	A	LODE CLAIM	2011	02/05/2008	14 0070S 0280E 007	NE
AMC391631	JOSE 57	GRAHAM	A	LODE CLAIM	2011	02/05/2008	14 0070S 0280E 007	NE
	JOSE 57	GRAHAM	A	LODE CLAIM	2011	02/05/2008	14 0070S 0280E 008	NW
AMC391632	JOSE 58	GRAHAM	A	LODE CLAIM	2011	02/05/2008	14 0070S 0280E 007	NE
AMC391633	JOSE 59	GRAHAM	A	LODE CLAIM	2011	02/05/2008	14 0070S 0280E 007	NE
	JOSE 59	GRAHAM	A	LODE CLAIM	2011	02/05/2008	14 0070S 0280E 008	NW
AMC391634	JOSE 60	GRAHAM	A	LODE CLAIM	2011	02/05/2008	14 0070S 0280E 007	NE
AMC391635	JOSE 61	GRAHAM	A	LODE CLAIM	2011	02/05/2008	14 0070S 0280E 007	NE
	JOSE 61	GRAHAM	A	LODE CLAIM	2011	02/05/2008	14 0070S 0280E 008	NW
AMC391636	JOSE 62	GRAHAM	A	LODE CLAIM	2011	02/05/2008	14 0070S 0280E 007	NE SE
AMC391637	JOSE 63	GRAHAM	A	LODE CLAIM	2011	02/05/2008	14 0070S 0280E 007	SE
AMC391638	JOSE 64	GRAHAM	A	LODE CLAIM	2011	02/07/2008	14 0060S 0280E 032	NE NW
AMC391639	JOSE 65	GRAHAM	A	LODE CLAIM	2011	02/07/2008	14 0060S 0280E 032	NW
AMC391640	JOSE 66	GRAHAM	A	LODE CLAIM	2011	02/07/2008	14 0060S 0280E 032	NE NW

744

RECEIVED
AUG 22 10:22 AM
STATE OFFICE
ALASKA

50
17

Millrock Alaska LLC
P.O. Box 200867
Anchorage, Alaska 99520

EXHIBIT A

<u>Serial No</u>	<u>Claim Name/Number</u>	<u>County</u>	<u>D</u>	<u>Claim Type</u>	<u>Last A Yr</u>	<u>Mc Loc Dt</u>	<u>Mr Twn Rng Sec</u>	<u>Subdiv</u>
AMC391609	JOSE 33	GRAHAM	A	LODE CLAIM	2011	02/06/2008	14 0070S 0280E 007	NE NW
AMC391610	JOSE 34	GRAHAM	A	LODE CLAIM	2011	02/06/2008	14 0070S 0280E 007	NE NW
AMC391611	JOSE 35	GRAHAM	A	LODE CLAIM	2011	02/06/2008	14 0070S 0280E 007	NE NW SW SE
AMC391612	JOSE 36	GRAHAM	A	LODE CLAIM	2011	02/06/2008	14 0070S 0280E 007	SW SE
AMC391613	JOSE 37	GRAHAM	A	LODE CLAIM	2011	02/16/2008	14 0060S 0280E 031	NE
	JOSE 37	GRAHAM	A	LODE CLAIM	2011	02/16/2008	14 0060S 0280E 032	NW
AMC391614	JOSE 38	GRAHAM	A	LODE CLAIM	2011	02/16/2008	14 0060S 0280E 031	SE
	JOSE 38	GRAHAM	A	LODE CLAIM	2011	02/16/2008	14 0060S 0280E 032	SW
AMC391615	JOSE 39	GRAHAM	A	LODE CLAIM	2011	02/16/2008	14 0060S 0280E 031	SE
	JOSE 39	GRAHAM	A	LODE CLAIM	2011	02/16/2008	14 0060S 0280E 032	SW
AMC391616	JOSE 41	GRAHAM	A	LODE CLAIM	2011	02/16/2008	14 0060S 0280E 031	SE
	JOSE 41	GRAHAM	A	LODE CLAIM	2011	02/16/2008	14 0060S 0280E 032	SW
AMC391617	JOSE 43	GRAHAM	A	LODE CLAIM	2011	02/05/2008	14 0060S 0280E 031	SE
	JOSE 43	GRAHAM	A	LODE CLAIM	2011	02/05/2008	14 0060S 0280E 032	SW
AMC391618	JOSE 44	GRAHAM	A	LODE CLAIM	2011	02/05/2008	14 0060S 0280E 031	SE
	JOSE 44	GRAHAM	A	LODE CLAIM	2011	02/05/2008	14 0070S 0280E 006	NE
AMC391619	JOSE 45	GRAHAM	A	LODE CLAIM	2011	02/05/2008	14 0060S 0280E 031	SE
	JOSE 45	GRAHAM	A	LODE CLAIM	2011	02/05/2008	14 0060S 0280E 032	SW
	JOSE 45	GRAHAM	A	LODE CLAIM	2011	02/05/2008	14 0070S 0280E 005	NW
	JOSE 45	GRAHAM	A	LODE CLAIM	2011	02/05/2008	14 0070S 0280E 006	NE
AMC391620	JOSE 46	GRAHAM	A	LODE CLAIM	2011	02/05/2008	14 0070S 0280E 006	NE
AMC391621	JOSE 47	GRAHAM	A	LODE CLAIM	2011	02/05/2008	14 0070S 0280E 005	NW
	JOSE 47	GRAHAM	A	LODE CLAIM	2011	02/05/2008	14 0070S 0280E 006	NE
AMC391622	JOSE 48	GRAHAM	A	LODE CLAIM	2011	02/05/2008	14 0070S 0280E 006	NE
AMC391623	JOSE 49	GRAHAM	A	LODE CLAIM	2011	02/05/2008	14 0070S 0280E 005	NW
	JOSE 49	GRAHAM	A	LODE CLAIM	2011	02/05/2008	14 0070S 0280E 006	NE

259

RECEIVED
AUG 22 10 22 AM '11
ALASKA STATE DEPARTMENT OF REVENUE
ALASKA, ARIZONA

15

Millrock Alaska LLC
P.O. Box 200867
Anchorage, Alaska 99520

EXHIBIT A

<u>Serial No</u>	<u>Claim Name/Number</u>	<u>County</u>	<u>D</u>	<u>Claim Type</u>	<u>Last</u> <u>A Yr</u>	<u>Mc Loc Dt</u>	<u>Mr</u>	<u>Tw</u>	<u>Rng</u>	<u>Sec</u>	<u>Subdiv</u>
AMC391586	JOSE 10	GRAHAM	A	LODE CLAIM	2011	02/04/2008	14	0070S	0270E	012	NE
AMC391587	JOSE 11	GRAHAM	A	LODE CLAIM	2011	02/04/2008	14	0070S	0270E	012	NE NW
AMC391588	JOSE 12	GRAHAM	A	LODE CLAIM	2011	02/04/2008	14	0070S	0270E	012	NE
AMC391589	JOSE 13	GRAHAM	A	LODE CLAIM	2011	02/16/2008	14	0060S	0280E	031	SW SE
	JOSE 13	GRAHAM	A	LODE CLAIM	2011	02/16/2008	14	0070S	0280E	006	NE NW
AMC391590	JOSE 14	GRAHAM	A	LODE CLAIM	2011	02/04/2008	14	0070S	0280E	006	NE NW
AMC391591	JOSE 15	GRAHAM	A	LODE CLAIM	2011	02/04/2008	14	0070S	0280E	006	NW
AMC391592	JOSE 16	GRAHAM	A	LODE CLAIM	2011	02/04/2008	14	0070S	0280E	006	NE NW
AMC391593	JOSE 17	GRAHAM	A	LODE CLAIM	2011	02/04/2008	14	0070S	0280E	006	NW
AMC391594	JOSE 18	GRAHAM	A	LODE CLAIM	2011	02/04/2008	14	0070S	0280E	006	NE NW
AMC391595	JOSE 19	GRAHAM	A	LODE CLAIM	2011	02/04/2008	14	0070S	0280E	006	NW SW
AMC391596	JOSE 20	GRAHAM	A	LODE CLAIM	2011	02/04/2008	14	0070S	0280E	006	NE NW SW SE
AMC391597	JOSE 21	GRAHAM	A	LODE CLAIM	2011	02/04/2008	14	0070S	0280E	006	SW
AMC391598	JOSE 22	GRAHAM	A	LODE CLAIM	2011	02/04/2008	14	0070S	0280E	006	SW SE
AMC391599	JOSE 23	GRAHAM	A	LODE CLAIM	2011	02/04/2008	14	0070S	0280E	006	SW
AMC391600	JOSE 24	GRAHAM	A	LODE CLAIM	2011	02/04/2008	14	0070S	0280E	006	SW SE
AMC391601	JOSE 25	GRAHAM	A	LODE CLAIM	2011	02/04/2008	14	0070S	0280E	006	SW
AMC391602	JOSE 26	GRAHAM	A	LODE CLAIM	2011	02/04/2008	14	0070S	0280E	006	SW SE
AMC391603	JOSE 27	GRAHAM	A	LODE CLAIM	2011	02/04/2008	14	0070S	0280E	006	SW
	JOSE 27	GRAHAM	A	LODE CLAIM	2011	02/04/2008	14	0070S	0280E	007	NW
AMC391604	JOSE 28	GRAHAM	A	LODE CLAIM	2011	02/04/2008	14	0070S	0280E	006	SW SE
	JOSE 28	GRAHAM	A	LODE CLAIM	2011	02/04/2008	14	0070S	0280E	007	NE NW
AMC391605	JOSE 29	GRAHAM	A	LODE CLAIM	2011	02/04/2008	14	0070S	0280E	007	NW
AMC391606	JOSE 30	GRAHAM	A	LODE CLAIM	2011	02/04/2008	14	0070S	0280E	007	NE NW
AMC391607	JOSE 31	GRAHAM	A	LODE CLAIM	2011	02/04/2008	14	0070S	0280E	007	NW
AMC391608	JOSE 32	GRAHAM	A	LODE CLAIM	2011	02/04/2008	14	0070S	0280E	007	NE NW

282

RECEIVED
STATE OF ARIZONA
JAN 22 2011

Millrock Alaska LLC
P.O. Box 200867
Anchorage, Alaska 99520

EXHIBIT A

AMC391577	JOSE 1	GRAHAM	A LODE CLAIM	2011	02/04/2008	14 0070S 0270E 012	NW
AMC391578	JOSE 2	GRAHAM	A LODE CLAIM	2011	02/04/2008	14 0070S 0270E 012	NW
AMC391579	JOSE 3	GRAHAM	A LODE CLAIM	2011	02/04/2008	14 0070S 0270E 001	SE
AMC391580	JOSE 4	GRAHAM	A LODE CLAIM	2011	02/04/2008	14 0070S 0270E 001	SE
AMC391581	JOSE 5	GRAHAM	A LODE CLAIM	2011	02/04/2008	14 0070S 0270E 001	SW SE
AMC391582	JOSE 6	GRAHAM	A LODE CLAIM	2011	02/04/2008	14 0070S 0270E 001	SE
AMC391583	JOSE 7	GRAHAM	A LODE CLAIM	2011	02/04/2008	14 0070S 0270E 001	SW SE
AMC391584	JOSE 8	GRAHAM	A LODE CLAIM	2011	02/04/2008	14 0070S 0270E 001	SE
AMC391585	JOSE 9	GRAHAM	A LODE CLAIM	2011	02/04/2008	14 0070S 0270E 012	NE NW

156

PHOENIX, ARIZONA
2011 AUG 22 A 10:20

RECEIVED
ELMAZ STREET

9

AMC409917	Jose 877	GRAHAM	A	LODE CLAIM	2011
AMC409918	Jose 878	GRAHAM	A	LODE CLAIM	2011
AMC409919	Jose 879	GRAHAM	A	LODE CLAIM	2011
AMC409920	Jose 880	GRAHAM	A	LODE CLAIM	2011
AMC409921	Jose 881	GRAHAM	A	LODE CLAIM	2011
AMC409922	Jose 882	GRAHAM	A	LODE CLAIM	2011
AMC409923	Jose 883	GRAHAM	A	LODE CLAIM	2011
AMC409924	Jose 884	GRAHAM	A	LODE CLAIM	2011
AMC409925	Jose 885	GRAHAM	A	LODE CLAIM	2011
AMC409926	Jose 886	GRAHAM	A	LODE CLAIM	2011
AMC409927	Jose 887	GRAHAM	A	LODE CLAIM	2011
AMC409928	Jose 888	GRAHAM	A	LODE CLAIM	2011
AMC409929	Jose 889	GRAHAM	A	LODE CLAIM	2011
AMC409930	Jose 890	GRAHAM	A	LODE CLAIM	2011
AMC409931	Jose 891	GRAHAM	A	LODE CLAIM	2011
AMC409932	Jose 892	GRAHAM	A	LODE CLAIM	2011
AMC409933	Jose 893	GRAHAM	A	LODE CLAIM	2011
AMC409934	Jose 894	GRAHAM	A	LODE CLAIM	2011
AMC409935	Jose 895	GRAHAM	A	LODE CLAIM	2011
AMC409936	Jose 896	GRAHAM	A	LODE CLAIM	2011
AMC409937	Jose 897	GRAHAM	A	LODE CLAIM	2011
AMC409938	Jose 898	GRAHAM	A	LODE CLAIM	2011
AMC409939	Jose 899	GRAHAM	A	LODE CLAIM	2011
AMC409940	Jose 900	GRAHAM	A	LODE CLAIM	2011
AMC409941	Jose 901	GRAHAM	A	LODE CLAIM	2011
AMC409942	Jose 902	GRAHAM	A	LODE CLAIM	2011
AMC409943	Jose 903	GRAHAM	A	LODE CLAIM	2011
AMC409944	Jose 904	GRAHAM	A	LODE CLAIM	2011
AMC409945	Jose 905	GRAHAM	A	LODE CLAIM	2011
AMC409946	Jose 906	GRAHAM	A	LODE CLAIM	2011
AMC409947	Jose 907	GRAHAM	A	LODE CLAIM	2011
AMC409948	Jose 908	GRAHAM	A	LODE CLAIM	2011
AMC409949	Jose 909	GRAHAM	A	LODE CLAIM	2011
AMC409950	Jose 910	GRAHAM	A	LODE CLAIM	2011
AMC409951	Jose 911	GRAHAM	A	LODE CLAIM	2011

RECEIVED
 MINN STATE OFFICE
 2011 AUG 22 10:20 AM
 ARIZONA

AMC409880	Jose 840	GRAHAM	A	LODE CLAIM	2011
AMC409881	Jose 841	GRAHAM	A	LODE CLAIM	2011
AMC409882	Jose 842	GRAHAM	A	LODE CLAIM	2011
AMC409883	Jose 843	GRAHAM	A	LODE CLAIM	2011
AMC409884	Jose 844	GRAHAM	A	LODE CLAIM	2011
AMC409885	Jose 845	GRAHAM	A	LODE CLAIM	2011
AMC409886	Jose 846	GRAHAM	A	LODE CLAIM	2011
AMC409887	Jose 847	GRAHAM	A	LODE CLAIM	2011
AMC409888	Jose 848	GRAHAM	A	LODE CLAIM	2011
AMC409889	Jose 849	GRAHAM	A	LODE CLAIM	2011
AMC409890	Jose 850	GRAHAM	A	LODE CLAIM	2011
AMC409891	Jose 851	GRAHAM	A	LODE CLAIM	2011
AMC409892	Jose 852	GRAHAM	A	LODE CLAIM	2011
AMC409893	Jose 853	GRAHAM	A	LODE CLAIM	2011
AMC409894	Jose 854	GRAHAM	A	LODE CLAIM	2011
AMC409895	Jose 855	GRAHAM	A	LODE CLAIM	2011
AMC409896	Jose 856	GRAHAM	A	LODE CLAIM	2011
AMC409897	Jose 857	GRAHAM	A	LODE CLAIM	2011
AMC409898	Jose 858	GRAHAM	A	LODE CLAIM	2011
AMC409899	Jose 859	GRAHAM	A	LODE CLAIM	2011
AMC409900	Jose 860	GRAHAM	A	LODE CLAIM	2011
AMC409901	Jose 861	GRAHAM	A	LODE CLAIM	2011
AMC409902	Jose 862	GRAHAM	A	LODE CLAIM	2011
AMC409903	Jose 863	GRAHAM	A	LODE CLAIM	2011
AMC409904	Jose 864	GRAHAM	A	LODE CLAIM	2011
AMC409905	Jose 865	GRAHAM	A	LODE CLAIM	2011
AMC409906	Jose 866	GRAHAM	A	LODE CLAIM	2011
AMC409907	Jose 867	GRAHAM	A	LODE CLAIM	2011
AMC409908	Jose 868	GRAHAM	A	LODE CLAIM	2011
AMC409909	Jose 869	GRAHAM	A	LODE CLAIM	2011
AMC409910	Jose 870	GRAHAM	A	LODE CLAIM	2011
AMC409911	Jose 871	GRAHAM	A	LODE CLAIM	2011
AMC409912	Jose 872	GRAHAM	A	LODE CLAIM	2011
AMC409913	Jose 873	GRAHAM	A	LODE CLAIM	2011
AMC409914	Jose 874	GRAHAM	A	LODE CLAIM	2011
AMC409915	Jose 875	GRAHAM	A	LODE CLAIM	2011
AMC409916	Jose 876	GRAHAM	A	LODE CLAIM	2011

RECEIVED
 AUG 22 2011
 06:00 PM
 RECEIVED
 AUG 22 2011
 06:00 PM

AMC409843	Jose 803	GRAHAM	A	LODE CLAIM	2011
AMC409844	Jose 804	GRAHAM	A	LODE CLAIM	2011
AMC409845	Jose 805	GRAHAM	A	LODE CLAIM	2011
AMC409846	Jose 806	GRAHAM	A	LODE CLAIM	2011
AMC409847	Jose 807	GRAHAM	A	LODE CLAIM	2011
AMC409848	Jose 808	GRAHAM	A	LODE CLAIM	2011
AMC409849	Jose 809	GRAHAM	A	LODE CLAIM	2011
AMC409850	Jose 810	GRAHAM	A	LODE CLAIM	2011
AMC409851	Jose 811	GRAHAM	A	LODE CLAIM	2011
AMC409852	Jose 812	GRAHAM	A	LODE CLAIM	2011
AMC409853	Jose 813	GRAHAM	A	LODE CLAIM	2011
AMC409854	Jose 814	GRAHAM	A	LODE CLAIM	2011
AMC409855	Jose 815	GRAHAM	A	LODE CLAIM	2011
AMC409856	Jose 816	GRAHAM	A	LODE CLAIM	2011
AMC409857	Jose 817	GRAHAM	A	LODE CLAIM	2011
AMC409858	Jose 818	GRAHAM	A	LODE CLAIM	2011
AMC409859	Jose 819	GRAHAM	A	LODE CLAIM	2011
AMC409860	Jose 820	GRAHAM	A	LODE CLAIM	2011
AMC409861	Jose 821	GRAHAM	A	LODE CLAIM	2011
AMC409862	Jose 822	GRAHAM	A	LODE CLAIM	2011
AMC409863	Jose 823	GRAHAM	A	LODE CLAIM	2011
AMC409864	Jose 824	GRAHAM	A	LODE CLAIM	2011
AMC409865	Jose 825	GRAHAM	A	LODE CLAIM	2011
AMC409866	Jose 826	GRAHAM	A	LODE CLAIM	2011
AMC409867	Jose 827	GRAHAM	A	LODE CLAIM	2011
AMC409868	Jose 828	GRAHAM	A	LODE CLAIM	2011
AMC409869	Jose 829	GRAHAM	A	LODE CLAIM	2011
AMC409870	Jose 830	GRAHAM	A	LODE CLAIM	2011
AMC409871	Jose 831	GRAHAM	A	LODE CLAIM	2011
AMC409872	Jose 832	GRAHAM	A	LODE CLAIM	2011
AMC409873	Jose 833	GRAHAM	A	LODE CLAIM	2011
AMC409874	Jose 834	GRAHAM	A	LODE CLAIM	2011
AMC409875	Jose 835	GRAHAM	A	LODE CLAIM	2011
AMC409876	Jose 836	GRAHAM	A	LODE CLAIM	2011
AMC409877	Jose 837	GRAHAM	A	LODE CLAIM	2011
AMC409878	Jose 838	GRAHAM	A	LODE CLAIM	2011
AMC409879	Jose 839	GRAHAM	A	LODE CLAIM	2011

RECEIVED
 IAZ STATE OFFICE
 AUG 22 2011
 DENIX, ANDR

AMC409806	Jose 766	GRAHAM	A	LODE CLAIM	2011
AMC409807	Jose 767	GRAHAM	A	LODE CLAIM	2011
AMC409808	Jose 768	GRAHAM	A	LODE CLAIM	2011
AMC409809	Jose 769	GRAHAM	A	LODE CLAIM	2011
AMC409810	Jose 770	GRAHAM	A	LODE CLAIM	2011
AMC409811	Jose 771	GRAHAM	A	LODE CLAIM	2011
AMC409812	Jose 772	GRAHAM	A	LODE CLAIM	2011
AMC409813	Jose 773	GRAHAM	A	LODE CLAIM	2011
AMC409814	Jose 774	GRAHAM	A	LODE CLAIM	2011
AMC409815	Jose 775	GRAHAM	A	LODE CLAIM	2011
AMC409816	Jose 776	GRAHAM	A	LODE CLAIM	2011
AMC409817	Jose 777	GRAHAM	A	LODE CLAIM	2011
AMC409818	Jose 778	GRAHAM	A	LODE CLAIM	2011
AMC409819	Jose 779	GRAHAM	A	LODE CLAIM	2011
AMC409820	Jose 780	GRAHAM	A	LODE CLAIM	2011
AMC409821	Jose 781	GRAHAM	A	LODE CLAIM	2011
AMC409822	Jose 782	GRAHAM	A	LODE CLAIM	2011
AMC409823	Jose 783	GRAHAM	A	LODE CLAIM	2011
AMC409824	Jose 784	GRAHAM	A	LODE CLAIM	2011
AMC409825	Jose 785	GRAHAM	A	LODE CLAIM	2011
AMC409826	Jose 786	GRAHAM	A	LODE CLAIM	2011
AMC409827	Jose 787	GRAHAM	A	LODE CLAIM	2011
AMC409828	Jose 788	GRAHAM	A	LODE CLAIM	2011
AMC409829	Jose 789	GRAHAM	A	LODE CLAIM	2011
AMC409830	Jose 790	GRAHAM	A	LODE CLAIM	2011
AMC409831	Jose 791	GRAHAM	A	LODE CLAIM	2011
AMC409832	Jose 792	GRAHAM	A	LODE CLAIM	2011
AMC409833	Jose 793	GRAHAM	A	LODE CLAIM	2011
AMC409834	Jose 794	GRAHAM	A	LODE CLAIM	2011
AMC409835	Jose 795	GRAHAM	A	LODE CLAIM	2011
AMC409836	Jose 796	GRAHAM	A	LODE CLAIM	2011
AMC409837	Jose 797	GRAHAM	A	LODE CLAIM	2011
AMC409838	Jose 798	GRAHAM	A	LODE CLAIM	2011
AMC409839	Jose 799	GRAHAM	A	LODE CLAIM	2011
AMC409840	Jose 800	GRAHAM	A	LODE CLAIM	2011
AMC409841	Jose 801	GRAHAM	A	LODE CLAIM	2011
AMC409842	Jose 802	GRAHAM	A	LODE CLAIM	2011

RECEIVED
 MAR 21 2011
 OFFICE
 2011 AUG 22 10:20
 ARIZONA

AMC409769	Jose 729	GRAHAM	A	LODE CLAIM	2011
AMC409770	Jose 730	GRAHAM	A	LODE CLAIM	2011
AMC409771	Jose 731	GRAHAM	A	LODE CLAIM	2011
AMC409772	Jose 732	GRAHAM	A	LODE CLAIM	2011
AMC409773	Jose 733	GRAHAM	A	LODE CLAIM	2011
AMC409774	Jose 734	GRAHAM	A	LODE CLAIM	2011
AMC409775	Jose 735	GRAHAM	A	LODE CLAIM	2011
AMC409776	Jose 736	GRAHAM	A	LODE CLAIM	2011
AMC409777	Jose 737	GRAHAM	A	LODE CLAIM	2011
AMC409778	Jose 738	GRAHAM	A	LODE CLAIM	2011
AMC409779	Jose 739	GRAHAM	A	LODE CLAIM	2011
AMC409780	Jose 740	GRAHAM	A	LODE CLAIM	2011
AMC409781	Jose 741	GRAHAM	A	LODE CLAIM	2011
AMC409782	Jose 742	GRAHAM	A	LODE CLAIM	2011
AMC409783	Jose 743	GRAHAM	A	LODE CLAIM	2011
AMC409784	Jose 744	GRAHAM	A	LODE CLAIM	2011
AMC409785	Jose 745	GRAHAM	A	LODE CLAIM	2011
AMC409786	Jose 746	GRAHAM	A	LODE CLAIM	2011
AMC409787	Jose 747	GRAHAM	A	LODE CLAIM	2011
AMC409788	Jose 748	GRAHAM	A	LODE CLAIM	2011
AMC409789	Jose 749	GRAHAM	A	LODE CLAIM	2011
AMC409790	Jose 750	GRAHAM	A	LODE CLAIM	2011
AMC409791	Jose 751	GRAHAM	A	LODE CLAIM	2011
AMC409792	Jose 752	GRAHAM	A	LODE CLAIM	2011
AMC409793	Jose 753	GRAHAM	A	LODE CLAIM	2011
AMC409794	Jose 754	GRAHAM	A	LODE CLAIM	2011
AMC409795	Jose 755	GRAHAM	A	LODE CLAIM	2011
AMC409796	Jose 756	GRAHAM	A	LODE CLAIM	2011
AMC409797	Jose 757	GRAHAM	A	LODE CLAIM	2011
AMC409798	Jose 758	GRAHAM	A	LODE CLAIM	2011
AMC409799	Jose 759	GRAHAM	A	LODE CLAIM	2011
AMC409800	Jose 760	GRAHAM	A	LODE CLAIM	2011
AMC409801	Jose 761	GRAHAM	A	LODE CLAIM	2011
AMC409802	Jose 762	GRAHAM	A	LODE CLAIM	2011
AMC409803	Jose 763	GRAHAM	A	LODE CLAIM	2011
AMC409804	Jose 764	GRAHAM	A	LODE CLAIM	2011
AMC409805	Jose 765	GRAHAM	A	LODE CLAIM	2011

RECEIVED
 THE OFFICE
 AUG 22 10:21 AM 2011
 ARIZONA

AMC409732	Jose 692	GRAHAM	A	LODE CLAIM	2011
AMC409733	Jose 693	GRAHAM	A	LODE CLAIM	2011
AMC409734	Jose 694	GRAHAM	A	LODE CLAIM	2011
AMC409735	Jose 695	GRAHAM	A	LODE CLAIM	2011
AMC409736	Jose 696	GRAHAM	A	LODE CLAIM	2011
AMC409737	Jose 697	GRAHAM	A	LODE CLAIM	2011
AMC409738	Jose 698	GRAHAM	A	LODE CLAIM	2011
AMC409739	Jose 699	GRAHAM	A	LODE CLAIM	2011
AMC409740	Jose 700	GRAHAM	A	LODE CLAIM	2011
AMC409741	Jose 701	GRAHAM	A	LODE CLAIM	2011
AMC409742	Jose 702	GRAHAM	A	LODE CLAIM	2011
AMC409743	Jose 703	GRAHAM	A	LODE CLAIM	2011
AMC409744	Jose 704	GRAHAM	A	LODE CLAIM	2011
AMC409745	Jose 705	GRAHAM	A	LODE CLAIM	2011
AMC409746	Jose 706	GRAHAM	A	LODE CLAIM	2011
AMC409747	Jose 707	GRAHAM	A	LODE CLAIM	2011
AMC409748	Jose 708	GRAHAM	A	LODE CLAIM	2011
AMC409749	Jose 709	GRAHAM	A	LODE CLAIM	2011
AMC409750	Jose 710	GRAHAM	A	LODE CLAIM	2011
AMC409751	Jose 711	GRAHAM	A	LODE CLAIM	2011
AMC409752	Jose 712	GRAHAM	A	LODE CLAIM	2011
AMC409753	Jose 713	GRAHAM	A	LODE CLAIM	2011
AMC409754	Jose 714	GRAHAM	A	LODE CLAIM	2011
AMC409755	Jose 715	GRAHAM	A	LODE CLAIM	2011
AMC409756	Jose 716	GRAHAM	A	LODE CLAIM	2011
AMC409757	Jose 717	GRAHAM	A	LODE CLAIM	2011
AMC409758	Jose 718	GRAHAM	A	LODE CLAIM	2011
AMC409759	Jose 719	GRAHAM	A	LODE CLAIM	2011
AMC409760	Jose 720	GRAHAM	A	LODE CLAIM	2011
AMC409761	Jose 721	GRAHAM	A	LODE CLAIM	2011
AMC409762	Jose 722	GRAHAM	A	LODE CLAIM	2011
AMC409763	Jose 723	GRAHAM	A	LODE CLAIM	2011
AMC409764	Jose 724	GRAHAM	A	LODE CLAIM	2011
AMC409765	Jose 725	GRAHAM	A	LODE CLAIM	2011
AMC409766	Jose 726	GRAHAM	A	LODE CLAIM	2011
AMC409767	Jose 727	GRAHAM	A	LODE CLAIM	2011
AMC409768	Jose 728	GRAHAM	A	LODE CLAIM	2011

RECEIVED
 STATE OFFICE
 AUG 22 2011
 ENIX, ARIZONA

AMC409695	Jose 655	GRAHAM	A	LODE CLAIM	2011
AMC409696	Jose 656	GRAHAM	A	LODE CLAIM	2011
AMC409697	Jose 657	GRAHAM	A	LODE CLAIM	2011
AMC409698	Jose 658	GRAHAM	A	LODE CLAIM	2011
AMC409699	Jose 659	GRAHAM	A	LODE CLAIM	2011
AMC409700	Jose 660	GRAHAM	A	LODE CLAIM	2011
AMC409701	Jose 661	GRAHAM	A	LODE CLAIM	2011
AMC409702	Jose 662	GRAHAM	A	LODE CLAIM	2011
AMC409703	Jose 663	GRAHAM	A	LODE CLAIM	2011
AMC409704	Jose 664	GRAHAM	A	LODE CLAIM	2011
AMC409705	Jose 665	GRAHAM	A	LODE CLAIM	2011
AMC409706	Jose 666	GRAHAM	A	LODE CLAIM	2011
AMC409707	Jose 667	GRAHAM	A	LODE CLAIM	2011
AMC409708	Jose 668	GRAHAM	A	LODE CLAIM	2011
AMC409709	Jose 669	GRAHAM	A	LODE CLAIM	2011
AMC409710	Jose 670	GRAHAM	A	LODE CLAIM	2011
AMC409711	Jose 671	GRAHAM	A	LODE CLAIM	2011
AMC409712	Jose 672	GRAHAM	A	LODE CLAIM	2011
AMC409713	Jose 673	GRAHAM	A	LODE CLAIM	2011
AMC409714	Jose 674	GRAHAM	A	LODE CLAIM	2011
AMC409715	Jose 675	GRAHAM	A	LODE CLAIM	2011
AMC409716	Jose 676	GRAHAM	A	LODE CLAIM	2011
AMC409717	Jose 677	GRAHAM	A	LODE CLAIM	2011
AMC409718	Jose 678	GRAHAM	A	LODE CLAIM	2011
AMC409719	Jose 679	GRAHAM	A	LODE CLAIM	2011
AMC409720	Jose 680	GRAHAM	A	LODE CLAIM	2011
AMC409721	Jose 681	GRAHAM	A	LODE CLAIM	2011
AMC409722	Jose 682	GRAHAM	A	LODE CLAIM	2011
AMC409723	Jose 683	GRAHAM	A	LODE CLAIM	2011
AMC409724	Jose 684	GRAHAM	A	LODE CLAIM	2011
AMC409725	Jose 685	GRAHAM	A	LODE CLAIM	2011
AMC409726	Jose 686	GRAHAM	A	LODE CLAIM	2011
AMC409727	Jose 687	GRAHAM	A	LODE CLAIM	2011
AMC409728	Jose 688	GRAHAM	A	LODE CLAIM	2011
AMC409729	Jose 689	GRAHAM	A	LODE CLAIM	2011
AMC409730	Jose 690	GRAHAM	A	LODE CLAIM	2011
AMC409731	Jose 691	GRAHAM	A	LODE CLAIM	2011

RECEIVED
 AUG 22 2011
 DENIX, AM...

EXHIBIT A

<u>Serial No.</u>	<u>Claim Name/Number</u>	<u>County</u>	<u>D</u>	<u>Claim Type</u>	<u>Last A Yr</u>
AMC409663	Jose 623	GRAHAM	A	LODE CLAIM	2011
AMC409664	Jose 624	GRAHAM	A	LODE CLAIM	2011
AMC409665	Jose 625	GRAHAM	A	LODE CLAIM	2011
AMC409666	Jose 626	GRAHAM	A	LODE CLAIM	2011
AMC409667	Jose 627	GRAHAM	A	LODE CLAIM	2011
AMC409668	Jose 628	GRAHAM	A	LODE CLAIM	2011
AMC409669	Jose 629	GRAHAM	A	LODE CLAIM	2011
AMC409670	Jose 630	GRAHAM	A	LODE CLAIM	2011
AMC409671	Jose 631	GRAHAM	A	LODE CLAIM	2011
AMC409672	Jose 632	GRAHAM	A	LODE CLAIM	2011
AMC409673	Jose 633	GRAHAM	A	LODE CLAIM	2011
AMC409674	Jose 634	GRAHAM	A	LODE CLAIM	2011
AMC409675	Jose 635	GRAHAM	A	LODE CLAIM	2011
AMC409676	Jose 636	GRAHAM	A	LODE CLAIM	2011
AMC409677	Jose 637	GRAHAM	A	LODE CLAIM	2011
AMC409678	Jose 638	GRAHAM	A	LODE CLAIM	2011
AMC409679	Jose 639	GRAHAM	A	LODE CLAIM	2011
AMC409680	Jose 640	GRAHAM	A	LODE CLAIM	2011
AMC409681	Jose 641	GRAHAM	A	LODE CLAIM	2011
AMC409682	Jose 642	GRAHAM	A	LODE CLAIM	2011
AMC409683	Jose 643	GRAHAM	A	LODE CLAIM	2011
AMC409684	Jose 644	GRAHAM	A	LODE CLAIM	2011
AMC409685	Jose 645	GRAHAM	A	LODE CLAIM	2011
AMC409686	Jose 646	GRAHAM	A	LODE CLAIM	2011
AMC409687	Jose 647	GRAHAM	A	LODE CLAIM	2011
AMC409688	Jose 648	GRAHAM	A	LODE CLAIM	2011
AMC409689	Jose 649	GRAHAM	A	LODE CLAIM	2011
AMC409690	Jose 650	GRAHAM	A	LODE CLAIM	2011
AMC409691	Jose 651	GRAHAM	A	LODE CLAIM	2011
AMC409692	Jose 652	GRAHAM	A	LODE CLAIM	2011
AMC409693	Jose 653	GRAHAM	A	LODE CLAIM	2011
AMC409694	Jose 654	GRAHAM	A	LODE CLAIM	2011

RECEIVED
 2011 AUG 20
 PHOENIX, ARIZONA

After recording return to:
M. L. Gerrow
4211 East Aquarius Drive
Tucson, AZ 85718

NO. OF CLAIMS 320
AMOUNT 44800
RECEIPT NO. 2410972
INIT. SC

Bureau of Land Management ** BLM-ASO**
Department of the Interior
1 North Central Avenue
Phoenix, Arizona 85004

NOTICE OF INTENT TO HOLD MINING CLAIMS AND PAYMENT OF BLM MAINTENANCE FEES

RE: Payment of Annual Claim Maintenance Fee

Dear Sir or Madam:

This will serve as notice that Millrock Alaska, LLC whose address for purposes of this filing is P. O. Box 200867, Anchorage, Alaska 99520, intends to hold the mining claims and/or mill sites described on Exhibit A attached hereto for the assessment year ending at 12 o'clock, noon, on September 1, 2012 by payment of the annual maintenance fee of \$140 per claim or site. Payment of such amount is made herewith for such assessment year for each of the claims and sites, the name, and BLM serial number with the book and page or index number of recording of the location notice being in the official records of Graham County, Arizona, of which is set forth on Exhibit A attached hereto and by this reference incorporated herein.

By: Mahlon L. Gerrow
Mahlon L. Gerrow, Independent Landman
Representing Millrock Alaska, LLC


State of Arizona)
) ss.
County of Pima)

The foregoing instrument was acknowledged before me on the 19th day of August, 2011, by Mahlon L. Gerrow, on behalf of Millrock Alaska, LLC.

[Signature]
Notary Public in and for the State of Arizona

My Commission Expires: 9/14/2014

RECEIVED
PIMA COUNTY STATE OFFICE
2011 AUG 22 A 10:29
PHOENIX, ARIZONA



Millrock Alaska LLC
P.O. Box 200867
Anchorage, Alaska 99520

EXHIBIT A

<u>Serial No</u>	<u>Claim Name/Number</u>	<u>County</u>	<u>D</u>	<u>Claim Type</u>	<u>Last</u> <u>A Yr</u>	<u>Mc Loc Dt</u>	<u>Mr</u>	<u>Twn</u>	<u>Rng</u>	<u>Sec</u>	<u>Subdiv</u>
AMC391414	SLICK 47	GRAHAM	A	LODE CLAIM	2011	02/17/2008	14	0080S	0280E	020	SE
AMC391415	SLICK 48	GRAHAM	A	LODE CLAIM	2011	02/17/2008	14	0080S	0280E	021	SW
AMC391416	SLICK 49	GRAHAM	A	LODE CLAIM	2011	02/17/2008	14	0080S	0280E	020	SE
AMC391417	SLICK 50	GRAHAM	A	LODE CLAIM	2011	02/17/2008	14	0080S	0280E	021	SW
AMC391418	SLICK 51	GRAHAM	A	LODE CLAIM	2011	02/17/2008	14	0080S	0280E	020	SE
	SLICK 51	GRAHAM	A	LODE CLAIM	2011	02/17/2008	14	0080S	0280E	029	NE
AMC391419	SLICK 52	GRAHAM	A	LODE CLAIM	2011	02/17/2008	14	0080S	0280E	021	SW
	SLICK 52	GRAHAM	A	LODE CLAIM	2011	02/17/2008	14	0080S	0280E	028	NW
AMC391420	SLICK 53	GRAHAM	A	LODE CLAIM	2011	02/16/2008	14	0080S	0280E	029	SE
AMC391421	SLICK 54	GRAHAM	A	LODE CLAIM	2011	02/16/2008	14	0080S	0280E	028	SW
AMC391422	SLICK 55	GRAHAM	A	LODE CLAIM	2011	02/16/2008	14	0080S	0280E	029	SE
AMC391423	SLICK 56	GRAHAM	A	LODE CLAIM	2011	02/16/2008	14	0080S	0280E	028	SW
AMC391424	SLICK 57	GRAHAM	A	LODE CLAIM	2011	02/16/2008	14	0080S	0280E	033	NW
AMC391425	SLICK 58	GRAHAM	A	LODE CLAIM	2011	02/16/2008	14	0080S	0280E	033	NW
AMC391426	SLICK 59	GRAHAM	A	LODE CLAIM	2011	02/16/2008	14	0080S	0280E	033	NW
AMC391427	SLICK 60	GRAHAM	A	LODE CLAIM	2011	02/16/2008	14	0080S	0280E	033	NW
AMC391428	SLICK 61	GRAHAM	A	LODE CLAIM	2011	02/16/2008	14	0080S	0280E	033	NW SW
AMC391429	SLICK 62	GRAHAM	A	LODE CLAIM	2011	02/16/2008	14	0080S	0280E	033	SW
AMC391430	SLICK 63	GRAHAM	A	LODE CLAIM	2011	02/16/2008	14	0080S	0280E	033	SW
AMC391431	SLICK 64	GRAHAM	A	LODE CLAIM	2011	02/16/2008	14	0080S	0280E	033	SW
AMC391432	SLICK 65	GRAHAM	A	LODE CLAIM	2011	02/16/2008	14	0080S	0280E	033	SW
	SLICK 65	GRAHAM	A	LODE CLAIM	2011	02/16/2008	14	0090S	0280E	004	NW
	SLICK 65	GRAHAM	A	LODE CLAIM	2011	02/16/2008	14	0090S	0280E	005	NE
AMC391433	SLICK 66	GRAHAM	A	LODE CLAIM	2011	02/16/2008	14	0090S	0280E	004	NW
	SLICK 66	GRAHAM	A	LODE CLAIM	2011	02/16/2008	14	0090S	0280E	005	NE
AMC391434	SLICK 67	GRAHAM	A	LODE CLAIM	2011	02/16/2008	14	0090S	0280E	004	NW

RECEIVED
STATE OFFICE
AUG 22 10:28 AM '11
ARIZONA

(12)
SC

Millrock Alaska LLC
P.O. Box 200867
Anchorage, Alaska 99520

EXHIBIT A

AMC391392	SLICK 13	GRAHAM	A LODE CLAIM	2011	02/18/2008	14 0080S 0280E 020	SW
AMC391393	SLICK 14	GRAHAM	A LODE CLAIM	2011	02/18/2008	14 0080S 0280E 020	SW SE
AMC391394	SLICK 15	GRAHAM	A LODE CLAIM	2011	02/18/2008	14 0080S 0280E 020	SW
AMC391395	SLICK 16	GRAHAM	A LODE CLAIM	2011	02/18/2008	14 0080S 0280E 020	SW SE
AMC391396	SLICK 17	GRAHAM	A LODE CLAIM	2011	02/18/2008	14 0080S 0280E 020	SW
	SLICK 17	GRAHAM	A LODE CLAIM	2011	02/18/2008	14 0080S 0280E 029	NW
AMC391397	SLICK 18	GRAHAM	A LODE CLAIM	2011	02/18/2008	14 0080S 0280E 020	SW SE
	SLICK 18	GRAHAM	A LODE CLAIM	2011	02/18/2008	14 0080S 0280E 029	NE NW
AMC391398	SLICK 19	GRAHAM	A LODE CLAIM	2011	02/18/2008	14 0080S 0280E 029	NW
AMC391399	SLICK 20	GRAHAM	A LODE CLAIM	2011	02/18/2008	14 0080S 0280E 029	NE NW
AMC391400	SLICK 21	GRAHAM	A LODE CLAIM	2011	02/18/2008	14 0080S 0280E 029	NW
AMC391401	SLICK 22	GRAHAM	A LODE CLAIM	2011	02/18/2008	14 0080S 0280E 029	NE NW
AMC391402	SLICK 23	GRAHAM	A LODE CLAIM	2011	02/18/2008	14 0080S 0280E 029	NW
AMC391403	SLICK 24	GRAHAM	A LODE CLAIM	2011	02/18/2008	14 0080S 0280E 029	NE NW
AMC391404	SLICK 25	GRAHAM	A LODE CLAIM	2011	02/18/2008	14 0080S 0280E 029	NW SW
AMC391405	SLICK 26	GRAHAM	A LODE CLAIM	2011	02/18/2008	14 0080S 0280E 029	NE NW SW SE
AMC391406	SLICK 27	GRAHAM	A LODE CLAIM	2011	02/18/2008	14 0080S 0280E 029	SW
AMC391407	SLICK 28	GRAHAM	A LODE CLAIM	2011	02/18/2008	14 0080S 0280E 029	SW SE
AMC391408	SLICK 29	GRAHAM	A LODE CLAIM	2011	02/18/2008	14 0080S 0280E 029	SW
AMC391409	SLICK 30	GRAHAM	A LODE CLAIM	2011	02/18/2008	14 0080S 0280E 029	SW SE
AMC391410	SLICK 31	GRAHAM	A LODE CLAIM	2011	02/18/2008	14 0080S 0280E 029	SW
AMC391411	SLICK 32	GRAHAM	A LODE CLAIM	2011	02/18/2008	14 0080S 0280E 029	SW SE
AMC391412	SLICK 33	GRAHAM	A LODE CLAIM	2011	02/18/2008	14 0080S 0280E 029	SW
AMC391413	SLICK 34	GRAHAM	A LODE CLAIM	2011	02/18/2008	14 0080S 0280E 029	SW SE

RECEIVED
MILROCK ALASKA LLC
2011 AUG 22 10:28 AM
ANCHORAGE, ALASKA

Millrock Alaska LLC
P.O. Box 200867
Anchorage, Alaska 99520

EXHIBIT A

<u>Serial No</u>	<u>Claim Name/Number</u>	<u>County</u>	<u>D</u>	<u>Claim Type</u>	<u>Last A Yr</u>	<u>Mc Loc Dt</u>	<u>Mr Twn Rng Sec</u>	<u>Subdiv</u>
	SLICK 67	GRAHAM	A	LODE CLAIM	2011	02/16/2008	14 0090S 0280E 005	NE
AMC391435	SLICK 68	GRAHAM	A	LODE CLAIM	2011	02/16/2008	14 0090S 0280E 004	NW
	SLICK 68	GRAHAM	A	LODE CLAIM	2011	02/16/2008	14 0090S 0280E 005	NE
AMC391436	SLICK 69	GRAHAM	A	LODE CLAIM	2011	02/17/2008	14 0090S 0280E 004	NW SW
	SLICK 69	GRAHAM	A	LODE CLAIM	2011	02/17/2008	14 0090S 0280E 005	NE SE
AMC391437	SLICK 70	GRAHAM	A	LODE CLAIM	2011	02/17/2008	14 0090S 0280E 004	SW
	SLICK 70	GRAHAM	A	LODE CLAIM	2011	02/17/2008	14 0090S 0280E 005	SE
AMC391438	SLICK 71	GRAHAM	A	LODE CLAIM	2011	02/17/2008	14 0090S 0280E 004	SW
	SLICK 71	GRAHAM	A	LODE CLAIM	2011	02/17/2008	14 0090S 0280E 005	SE
AMC391439	SLICK 86	GRAHAM	A	LODE CLAIM	2011	02/15/2008	14 0080S 0280E 021	SW SE
AMC391440	SLICK 87	GRAHAM	A	LODE CLAIM	2011	02/15/2008	14 0080S 0280E 021	SE
AMC391441	SLICK 88	GRAHAM	A	LODE CLAIM	2011	02/15/2008	14 0080S 0280E 021	SW SE
AMC391442	SLICK 89	GRAHAM	A	LODE CLAIM	2011	02/15/2008	14 0080S 0280E 021	SE
AMC391443	SLICK 90	GRAHAM	A	LODE CLAIM	2011	02/15/2008	14 0080S 0280E 021	SW SE
	SLICK 90	GRAHAM	A	LODE CLAIM	2011	02/15/2008	14 0080S 0280E 028	NE NW
AMC391444	SLICK 91	GRAHAM	A	LODE CLAIM	2011	02/16/2008	14 0080S 0280E 021	SE
	SLICK 91	GRAHAM	A	LODE CLAIM	2011	02/16/2008	14 0080S 0280E 028	NE
AMC391445	SLICK 92	GRAHAM	A	LODE CLAIM	2011	02/16/2008	14 0080S 0280E 028	NE
AMC391446	SLICK 93	GRAHAM	A	LODE CLAIM	2011	02/16/2008	14 0080S 0280E 028	NE
AMC391447	SLICK 94	GRAHAM	A	LODE CLAIM	2011	02/16/2008	14 0080S 0280E 028	NE
AMC391448	SLICK 95	GRAHAM	A	LODE CLAIM	2011	02/16/2008	14 0080S 0280E 028	NE SE
AMC391449	SLICK 96	GRAHAM	A	LODE CLAIM	2011	02/16/2008	14 0080S 0280E 028	SE
AMC391450	SLICK 97	GRAHAM	A	LODE CLAIM	2011	02/16/2008	14 0080S 0280E 028	SE
AMC391451	SLICK 98	GRAHAM	A	LODE CLAIM	2011	02/14/2008	14 0080S 0280E 028	SW SE
AMC391452	SLICK 99	GRAHAM	A	LODE CLAIM	2011	02/14/2008	14 0080S 0280E 028	SE
AMC391453	SLICK 100	GRAHAM	A	LODE CLAIM	2011	02/14/2008	14 0080S 0280E 028	SW SE

RECEIVED
STATE OFFICE
2011 AUG 22 10:28 AM
PHOENIX, ARIZONA

Millrock Alaska LLC
P.O. Box 200867
Anchorage, Alaska 99520

EXHIBIT A

<u>Serial No</u>	<u>Claim Name/Number</u>	<u>County</u>	<u>D</u>	<u>Claim Type</u>	<u>Last</u> <u>A Yr</u>	<u>Mc Loc Dt</u>	<u>Mr Twn</u>	<u>Rng Sec</u>	<u>Subdiv</u>
AMC391454	SLICK 101	GRAHAM	A	LODE CLAIM	2011	02/14/2008	14 0080S	0280E 028	SE
AMC391455	SLICK 102	GRAHAM	A	LODE CLAIM	2011	02/14/2008	14 0080S	0280E 033	NE NW
AMC391456	SLICK 103	GRAHAM	A	LODE CLAIM	2011	02/14/2008	14 0080S	0280E 033	NE
AMC391457	SLICK 104	GRAHAM	A	LODE CLAIM	2011	02/14/2008	14 0080S	0280E 033	NE NW
AMC391458	SLICK 105	GRAHAM	A	LODE CLAIM	2011	02/14/2008	14 0080S	0280E 033	NE
AMC391459	SLICK 106	GRAHAM	A	LODE CLAIM	2011	02/14/2008	14 0080S	0280E 033	NE NW
AMC391460	SLICK 107	GRAHAM	A	LODE CLAIM	2011	02/14/2008	14 0080S	0280E 033	NE
AMC391461	SLICK 108	GRAHAM	A	LODE CLAIM	2011	02/14/2008	14 0080S	0280E 033	NE NW
AMC391462	SLICK 109	GRAHAM	A	LODE CLAIM	2011	02/14/2008	14 0080S	0280E 033	NE
AMC391463	SLICK 110	GRAHAM	A	LODE CLAIM	2011	02/14/2008	14 0080S	0280E 033	NE NW SW SE
AMC391464	SLICK 111	GRAHAM	A	LODE CLAIM	2011	02/14/2008	14 0080S	0280E 033	NE SE
AMC391465	SLICK 112	GRAHAM	A	LODE CLAIM	2011	02/14/2008	14 0080S	0280E 033	SW SE
AMC391466	SLICK 113	GRAHAM	A	LODE CLAIM	2011	02/14/2008	14 0080S	0280E 033	SE
AMC391467	SLICK 114	GRAHAM	A	LODE CLAIM	2011	02/14/2008	14 0080S	0280E 033	SW SE
AMC391468	SLICK 115	GRAHAM	A	LODE CLAIM	2011	02/14/2008	14 0080S	0280E 033	SE
AMC391469	SLICK 116	GRAHAM	A	LODE CLAIM	2011	02/14/2008	14 0080S	0280E 033	SW SE
AMC391470	SLICK 117	GRAHAM	A	LODE CLAIM	2011	02/14/2008	14 0080S	0280E 033	SE
AMC391471	SLICK 118	GRAHAM	A	LODE CLAIM	2011	02/14/2008	14 0080S	0280E 033	SW SE
	SLICK 118	GRAHAM	A	LODE CLAIM	2011	02/14/2008	14 0090S	0280E 004	NE NW
AMC391472	SLICK 119	GRAHAM	A	LODE CLAIM	2011	02/14/2008	14 0080S	0280E 033	SE
	SLICK 119	GRAHAM	A	LODE CLAIM	2011	02/14/2008	14 0090S	0280E 004	NE
AMC391473	SLICK 120	GRAHAM	A	LODE CLAIM	2011	02/14/2008	14 0090S	0280E 004	NE NW
AMC391474	SLICK 121	GRAHAM	A	LODE CLAIM	2011	02/14/2008	14 0090S	0280E 004	NE
AMC391475	SLICK 122	GRAHAM	A	LODE CLAIM	2011	02/14/2008	14 0090S	0280E 004	NE NW
AMC391476	SLICK 123	GRAHAM	A	LODE CLAIM	2011	02/14/2008	14 0090S	0280E 004	NE
AMC391477	SLICK 124	GRAHAM	A	LODE CLAIM	2011	02/14/2008	14 0090S	0280E 004	NE NW

PHOENIX, ARIZONA

2011 AUG 22 A 10:28

STATE OFFICE

RECEIVED

Millrock Alaska LLC
P.O. Box 200867
Anchorage, Alaska 99520

EXHIBIT A

<u>Serial No</u>	<u>Claim Name/Number</u>	<u>County</u>	<u>D</u>	<u>Claim Type</u>	<u>Last</u> <u>A Yr</u>	<u>Mc Loc Dt</u>	<u>Mr Twn</u>	<u>Rng Sec</u>	<u>Subdiv</u>
AMC391478	SLICK 125	GRAHAM	A	LODE CLAIM	2011	02/14/2008	14 0090S	0280E 004	NE
AMC391479	SLICK 126	GRAHAM	A	LODE CLAIM	2011	02/14/2008	14 0090S	0280E 004	NE NW SW SE
AMC391480	SLICK 127	GRAHAM	A	LODE CLAIM	2011	02/14/2008	14 0090S	0280E 004	NE SE
AMC391481	SLICK 128	GRAHAM	A	LODE CLAIM	2011	02/14/2008	14 0090S	0280E 004	SW SE
AMC391482	SLICK 129	GRAHAM	A	LODE CLAIM	2011	02/14/2008	14 0090S	0280E 004	SE
AMC391483	SLICK 130	GRAHAM	A	LODE CLAIM	2011	02/14/2008	14 0090S	0280E 004	SW SE
AMC391484	SLICK 131	GRAHAM	A	LODE CLAIM	2011	02/14/2008	14 0090S	0280E 004	SE
AMC391485	SLICK 148	GRAHAM	A	LODE CLAIM	2011	02/15/2008	14 0080S	0280E 021	SE
	SLICK 148	GRAHAM	A	LODE CLAIM	2011	02/15/2008	14 0080S	0280E 022	SW
AMC391486	SLICK 150	GRAHAM	A	LODE CLAIM	2011	02/15/2008	14 0080S	0280E 021	SE
	SLICK 150	GRAHAM	A	LODE CLAIM	2011	02/15/2008	14 0080S	0280E 022	SW
AMC391487	SLICK 152	GRAHAM	A	LODE CLAIM	2011	02/15/2008	14 0080S	0280E 021	SE
	SLICK 152	GRAHAM	A	LODE CLAIM	2011	02/15/2008	14 0080S	0280E 022	SW
	SLICK 152	GRAHAM	A	LODE CLAIM	2011	02/15/2008	14 0080S	0280E 027	NW
	SLICK 152	GRAHAM	A	LODE CLAIM	2011	02/15/2008	14 0080S	0280E 028	NE
AMC391488	SLICK 153	GRAHAM	A	LODE CLAIM	2011	02/15/2008	14 0080S	0280E 022	SW
	SLICK 153	GRAHAM	A	LODE CLAIM	2011	02/15/2008	14 0080S	0280E 027	NW
AMC391489	SLICK 154	GRAHAM	A	LODE CLAIM	2011	02/15/2008	14 0080S	0280E 027	NW
	SLICK 154	GRAHAM	A	LODE CLAIM	2011	02/15/2008	14 0080S	0280E 028	NE
AMC391490	SLICK 155	GRAHAM	A	LODE CLAIM	2011	02/15/2008	14 0080S	0280E 027	NW
AMC391491	SLICK 156	GRAHAM	A	LODE CLAIM	2011	02/15/2008	14 0080S	0280E 027	NW
	SLICK 156	GRAHAM	A	LODE CLAIM	2011	02/15/2008	14 0080S	0280E 028	NE
AMC391492	SLICK 157	GRAHAM	A	LODE CLAIM	2011	02/15/2008	14 0080S	0280E 027	NW
AMC391493	SLICK 158	GRAHAM	A	LODE CLAIM	2011	02/16/2008	14 0080S	0280E 027	NW
	SLICK 158	GRAHAM	A	LODE CLAIM	2011	02/16/2008	14 0080S	0280E 028	NE
AMC391494	SLICK 159	GRAHAM	A	LODE CLAIM	2011	02/16/2008	14 0080S	0280E 027	NW

PHOENIX, ARIZONA
2011 AUG 22 10 28 AM
RECEIVED
STATE OF ALASKA

17
jc

Millrock Alaska LLC
P.O. Box 200867
Anchorage, Alaska 99520

EXHIBIT A

<u>Serial No</u>	<u>Claim Name/Number</u>	<u>County</u>	<u>D</u>	<u>Claim Type</u>	<u>Last</u> <u>A Yr</u>	<u>Mc Loc Dt</u>	<u>Mr Twn</u>	<u>Rng Sec</u>	<u>Subdiv</u>
AMC391495	SLICK 160	GRAHAM	A	LODE CLAIM	2011	02/16/2008	14 0080S	0280E 027	NW SW
	SLICK 160	GRAHAM	A	LODE CLAIM	2011	02/16/2008	14 0080S	0280E 028	NE SE
AMC391496	SLICK 161	GRAHAM	A	LODE CLAIM	2011	02/16/2008	14 0080S	0280E 027	NW SW
AMC391497	SLICK 162	GRAHAM	A	LODE CLAIM	2011	02/16/2008	14 0080S	0280E 027	SW
	SLICK 162	GRAHAM	A	LODE CLAIM	2011	02/16/2008	14 0080S	0280E 028	SE
AMC391498	SLICK 163	GRAHAM	A	LODE CLAIM	2011	02/16/2008	14 0080S	0280E 027	SW
AMC391499	SLICK 164	GRAHAM	A	LODE CLAIM	2011	02/16/2008	14 0080S	0280E 027	SW
	SLICK 164	GRAHAM	A	LODE CLAIM	2011	02/16/2008	14 0080S	0280E 028	SE
AMC391500	SLICK 165	GRAHAM	A	LODE CLAIM	2011	02/16/2008	14 0080S	0280E 027	SW
AMC391501	SLICK 166	GRAHAM	A	LODE CLAIM	2011	02/16/2008	14 0080S	0280E 027	SW
	SLICK 166	GRAHAM	A	LODE CLAIM	2011	02/16/2008	14 0080S	0280E 028	SE
AMC391502	SLICK 167	GRAHAM	A	LODE CLAIM	2011	02/16/2008	14 0080S	0280E 027	SW
AMC391503	SLICK 168	GRAHAM	A	LODE CLAIM	2011	02/16/2008	14 0080S	0280E 027	SW
	SLICK 168	GRAHAM	A	LODE CLAIM	2011	02/16/2008	14 0080S	0280E 028	SE
AMC391504	SLICK 169	GRAHAM	A	LODE CLAIM	2011	02/16/2008	14 0080S	0280E 027	SW
AMC391505	SLICK 170	GRAHAM	A	LODE CLAIM	2011	02/16/2008	14 0080S	0280E 033	NE
	SLICK 170	GRAHAM	A	LODE CLAIM	2011	02/16/2008	14 0080S	0280E 034	NW
AMC391506	SLICK 171	GRAHAM	A	LODE CLAIM	2011	02/16/2008	14 0080S	0280E 034	NW
AMC391507	SLICK 172	GRAHAM	A	LODE CLAIM	2011	02/16/2008	14 0080S	0280E 033	NE
	SLICK 172	GRAHAM	A	LODE CLAIM	2011	02/16/2008	14 0080S	0280E 034	NW
AMC391508	SLICK 173	GRAHAM	A	LODE CLAIM	2011	02/16/2008	14 0080S	0280E 034	NW
AMC391509	SLICK 174	GRAHAM	A	LODE CLAIM	2011	02/16/2008	14 0080S	0280E 033	NE
	SLICK 174	GRAHAM	A	LODE CLAIM	2011	02/16/2008	14 0080S	0280E 034	NW
AMC391510	SLICK 175	GRAHAM	A	LODE CLAIM	2011	02/16/2008	14 0080S	0280E 034	NW
AMC391511	SLICK 176	GRAHAM	A	LODE CLAIM	2011	02/16/2008	14 0080S	0280E 033	NE
	SLICK 176	GRAHAM	A	LODE CLAIM	2011	02/16/2008	14 0080S	0280E 034	NW

RECEIVED
NOV 28 2011
PHOENIX, ARIZONA

Millrock Alaska LLC
P.O. Box 200867
Anchorage, Alaska 99520

EXHIBIT A

<u>Serial No</u>	<u>Claim Name/Number</u>	<u>County</u>	<u>D</u>	<u>Claim Type</u>	<u>Last</u> <u>A Yr</u>	<u>Mc Loc Dt</u>	<u>Mr</u>	<u>Twn</u>	<u>Rng</u>	<u>Sec</u>	<u>Subdiv</u>
AMC391512	SLICK 177	GRAHAM	A	LODE CLAIM	2011	02/16/2008	14	0080S	0280E	034	NW
AMC391513	SLICK 178	GRAHAM	A	LODE CLAIM	2011	02/16/2008	14	0080S	0280E	033	NE SE
	SLICK 178	GRAHAM	A	LODE CLAIM	2011	02/16/2008	14	0080S	0280E	034	NW SW
AMC391514	SLICK 179	GRAHAM	A	LODE CLAIM	2011	02/16/2008	14	0080S	0280E	034	NW SW
AMC391515	SLICK 180	GRAHAM	A	LODE CLAIM	2011	02/16/2008	14	0080S	0280E	033	SE
	SLICK 180	GRAHAM	A	LODE CLAIM	2011	02/16/2008	14	0080S	0280E	034	SW
AMC391516	SLICK 181	GRAHAM	A	LODE CLAIM	2011	02/16/2008	14	0080S	0280E	034	SW
AMC391517	SLICK 182	GRAHAM	A	LODE CLAIM	2011	02/17/2008	14	0080S	0280E	033	SE
	SLICK 182	GRAHAM	A	LODE CLAIM	2011	02/17/2008	14	0080S	0280E	034	SW
AMC391518	SLICK 183	GRAHAM	A	LODE CLAIM	2011	02/17/2008	14	0080S	0280E	034	SW
AMC391519	SLICK 184	GRAHAM	A	LODE CLAIM	2011	02/17/2008	14	0080S	0280E	033	SE
	SLICK 184	GRAHAM	A	LODE CLAIM	2011	02/17/2008	14	0080S	0280E	034	SW
AMC391520	SLICK 185	GRAHAM	A	LODE CLAIM	2011	02/17/2008	14	0080S	0280E	034	SW
AMC391521	SLICK 186	GRAHAM	A	LODE CLAIM	2011	02/17/2008	14	0080S	0280E	033	SE
	SLICK 186	GRAHAM	A	LODE CLAIM	2011	02/17/2008	14	0080S	0280E	034	SW
	SLICK 186	GRAHAM	A	LODE CLAIM	2011	02/17/2008	14	0090S	0280E	003	NW
	SLICK 186	GRAHAM	A	LODE CLAIM	2011	02/17/2008	14	0090S	0280E	004	NE
AMC391522	SLICK 187	GRAHAM	A	LODE CLAIM	2011	02/17/2008	14	0080S	0280E	034	SW
	SLICK 187	GRAHAM	A	LODE CLAIM	2011	02/17/2008	14	0090S	0280E	003	NW
AMC391523	SLICK 188	GRAHAM	A	LODE CLAIM	2011	02/17/2008	14	0090S	0280E	003	NW
	SLICK 188	GRAHAM	A	LODE CLAIM	2011	02/17/2008	14	0090S	0280E	004	NE
AMC391524	SLICK 190	GRAHAM	A	LODE CLAIM	2011	02/17/2008	14	0090S	0280E	003	NW
	SLICK 190	GRAHAM	A	LODE CLAIM	2011	02/17/2008	14	0090S	0280E	004	NE
AMC391525	SLICK 192	GRAHAM	A	LODE CLAIM	2011	02/17/2008	14	0090S	0280E	003	NW
	SLICK 192	GRAHAM	A	LODE CLAIM	2011	02/17/2008	14	0090S	0280E	004	NE
AMC391526	SLICK 194	GRAHAM	A	LODE CLAIM	2011	02/17/2008	14	0090S	0280E	003	NW SW

RECEIVED
ALASKA STATE OFFICE
2011 AUG 22 10:28
PHOENIX, ARIZONA 85002

15
Handwritten initials

Millrock Alaska LLC
P.O. Box 200867
Anchorage, Alaska 99520

EXHIBIT A

<u>Serial No</u>	<u>Claim Name/Number</u>	<u>County</u>	<u>D</u>	<u>Claim Type</u>	<u>Last A Yr</u>	<u>Mc Loc Dt</u>	<u>Mr Twn Rng Sec</u>	<u>Subdiv</u>
	SLICK 194	GRAHAM	A	LODE CLAIM	2011	02/17/2008	14 0090S 0280E 004	NE SE
AMC391527	SLICK 196	GRAHAM	A	LODE CLAIM	2011	02/17/2008	14 0090S 0280E 003	SW
	SLICK 196	GRAHAM	A	LODE CLAIM	2011	02/17/2008	14 0090S 0280E 004	SE
AMC391528	SLICK 198	GRAHAM	A	LODE CLAIM	2011	02/17/2008	14 0090S 0280E 003	SW
	SLICK 198	GRAHAM	A	LODE CLAIM	2011	02/17/2008	14 0090S 0280E 004	SE
AMC391529	SLICK 204	GRAHAM	A	LODE CLAIM	2011	02/17/2008	14 0080S 0280E 034	NE NW
AMC391530	SLICK 205	GRAHAM	A	LODE CLAIM	2011	02/17/2008	14 0080S 0280E 034	NE NW
AMC391531	SLICK 206	GRAHAM	A	LODE CLAIM	2011	02/17/2008	14 0080S 0280E 034	NE NW
AMC391532	SLICK 207	GRAHAM	A	LODE CLAIM	2011	02/17/2008	14 0080S 0280E 034	NE NW
AMC391533	SLICK 208	GRAHAM	A	LODE CLAIM	2011	02/17/2008	14 0080S 0280E 034	NE NW SW SE
AMC391534	SLICK 209	GRAHAM	A	LODE CLAIM	2011	02/17/2008	14 0080S 0280E 034	SW SE
AMC391535	SLICK 210	GRAHAM	A	LODE CLAIM	2011	02/17/2008	14 0080S 0280E 034	SW SE
AMC391536	SLICK 211	GRAHAM	A	LODE CLAIM	2011	02/17/2008	14 0080S 0280E 034	SW SE
AMC391537	SLICK 212	GRAHAM	A	LODE CLAIM	2011	02/17/2008	14 0080S 0280E 034	SW SE
	SLICK 212	GRAHAM	A	LODE CLAIM	2011	02/17/2008	14 0090S 0280E 003	NE NW
AMC391538	SLICK 230	GRAHAM	A	LODE CLAIM	2011	02/18/2008	14 0080S 0280E 019	SW SE
AMC391539	SLICK 231	GRAHAM	A	LODE CLAIM	2011	02/18/2008	14 0080S 0280E 019	SW SE
AMC391540	SLICK 232	GRAHAM	A	LODE CLAIM	2011	02/18/2008	14 0080S 0280E 019	SW SE
	SLICK 232	GRAHAM	A	LODE CLAIM	2011	02/18/2008	14 0080S 0280E 030	NE NW
AMC391541	SLICK 233	GRAHAM	A	LODE CLAIM	2011	02/18/2008	14 0080S 0280E 030	NE NW
AMC391542	SLICK 234	GRAHAM	A	LODE CLAIM	2011	02/18/2008	14 0080S 0280E 030	NE NW
AMC391543	SLICK 235	GRAHAM	A	LODE CLAIM	2011	02/18/2008	14 0080S 0280E 030	NE NW
AMC391544	SLICK 236	GRAHAM	A	LODE CLAIM	2011	02/18/2008	14 0080S 0280E 030	NE NW SW SE
AMC391545	SLICK 237	GRAHAM	A	LODE CLAIM	2011	02/18/2008	14 0080S 0280E 030	SW SE
AMC391546	SLICK 238	GRAHAM	A	LODE CLAIM	2011	02/18/2008	14 0080S 0280E 030	SW SE
AMC391547	SLICK 239	GRAHAM	A	LODE CLAIM	2011	02/18/2008	14 0080S 0280E 030	SW SE

RECEIVED
ALASKA STATE OFFICE
JAN 22 2009
ANCHORAGE, ALASKA

Millrock Alaska LLC
P.O. Box 200867
Anchorage, Alaska 99520

EXHIBIT A

<u>Serial No</u>	<u>Claim Name/Number</u>	<u>County</u>	<u>D</u>	<u>Claim Type</u>	<u>Last</u> <u>A Yr</u>	<u>Mc Loc Dt</u>	<u>Mr</u>	<u>Twn</u>	<u>Rng</u>	<u>Sec</u>	<u>Subdiv</u>
AMC391548	SLICK 240	GRAHAM	A	LODE CLAIM	2011	02/18/2008	14	0080S	0280E	030	SW SE
AMC391549	SLICK 241	GRAHAM	A	LODE CLAIM	2011	02/18/2008	14	0080S	0280E	019	SE
AMC391550	SLICK 242	GRAHAM	A	LODE CLAIM	2011	02/18/2008	14	0080S	0280E	019	SE
	SLICK 242	GRAHAM	A	LODE CLAIM	2011	02/18/2008	14	0080S	0280E	020	SW
AMC391551	SLICK 243	GRAHAM	A	LODE CLAIM	2011	02/18/2008	14	0080S	0280E	019	SE
AMC391552	SLICK 244	GRAHAM	A	LODE CLAIM	2011	02/18/2008	14	0080S	0280E	019	SE
	SLICK 244	GRAHAM	A	LODE CLAIM	2011	02/18/2008	14	0080S	0280E	020	SW
AMC391553	SLICK 245	GRAHAM	A	LODE CLAIM	2011	02/18/2008	14	0080S	0280E	019	SE
	SLICK 245	GRAHAM	A	LODE CLAIM	2011	02/18/2008	14	0080S	0280E	030	NE
AMC391554	SLICK 246	GRAHAM	A	LODE CLAIM	2011	02/18/2008	14	0080S	0280E	019	SE
	SLICK 246	GRAHAM	A	LODE CLAIM	2011	02/18/2008	14	0080S	0280E	020	SW
	SLICK 246	GRAHAM	A	LODE CLAIM	2011	02/18/2008	14	0080S	0280E	029	NW
	SLICK 246	GRAHAM	A	LODE CLAIM	2011	02/18/2008	14	0080S	0280E	030	NE
AMC391555	SLICK 247	GRAHAM	A	LODE CLAIM	2011	02/18/2008	14	0080S	0280E	030	NE
AMC391556	SLICK 248	GRAHAM	A	LODE CLAIM	2011	02/18/2008	14	0080S	0280E	029	NW
	SLICK 248	GRAHAM	A	LODE CLAIM	2011	02/18/2008	14	0080S	0280E	030	NE
AMC391557	SLICK 249	GRAHAM	A	LODE CLAIM	2011	02/18/2008	14	0080S	0280E	030	NE
AMC391558	SLICK 250	GRAHAM	A	LODE CLAIM	2011	02/18/2008	14	0080S	0280E	029	NW
	SLICK 250	GRAHAM	A	LODE CLAIM	2011	02/18/2008	14	0080S	0280E	030	NE
AMC391559	SLICK 251	GRAHAM	A	LODE CLAIM	2011	02/18/2008	14	0080S	0280E	030	NE
AMC391560	SLICK 252	GRAHAM	A	LODE CLAIM	2011	02/18/2008	14	0080S	0280E	029	NW
	SLICK 252	GRAHAM	A	LODE CLAIM	2011	02/18/2008	14	0080S	0280E	030	NE
AMC391561	SLICK 253	GRAHAM	A	LODE CLAIM	2011	02/18/2008	14	0080S	0280E	030	NE SE
AMC391562	SLICK 254	GRAHAM	A	LODE CLAIM	2011	02/18/2008	14	0080S	0280E	029	NW SW
	SLICK 254	GRAHAM	A	LODE CLAIM	2011	02/18/2008	14	0080S	0280E	030	NE SE
AMC391563	SLICK 255	GRAHAM	A	LODE CLAIM	2011	02/18/2008	14	0080S	0280E	030	SE

RECEIVED
ALASKA STATE OFFICE
2011 AUG 22 10 28 AM
DENNIS, ALASKA

LA
15

Millrock Alaska LLC
P.O. Box 200867
Anchorage, Alaska 99520

EXHIBIT A

<u>Serial No</u>	<u>Claim Name/Number</u>	<u>County</u>	<u>D</u>	<u>Claim Type</u>	<u>Last</u> <u>A Yr</u>	<u>Mc Loc Dt</u>	<u>Mr Twn</u>	<u>Rng Sec</u>	<u>Subdiv</u>
AMC391564	SLICK 256	GRAHAM	A	LODE CLAIM	2011	02/18/2008	14 0080S	0280E 029	SW
	SLICK 256	GRAHAM	A	LODE CLAIM	2011	02/18/2008	14 0080S	0280E 030	SE
AMC391565	SLICK 257	GRAHAM	A	LODE CLAIM	2011	02/18/2008	14 0080S	0280E 030	SE
AMC391566	SLICK 258	GRAHAM	A	LODE CLAIM	2011	02/18/2008	14 0080S	0280E 029	SW
	SLICK 258	GRAHAM	A	LODE CLAIM	2011	02/18/2008	14 0080S	0280E 030	SE
AMC391567	SLICK 259	GRAHAM	A	LODE CLAIM	2011	02/18/2008	14 0080S	0280E 030	SE
AMC391568	SLICK 260	GRAHAM	A	LODE CLAIM	2011	02/18/2008	14 0080S	0280E 029	SW
	SLICK 260	GRAHAM	A	LODE CLAIM	2011	02/18/2008	14 0080S	0280E 030	SE
AMC391569	SLICK 261	GRAHAM	A	LODE CLAIM	2011	02/18/2008	14 0080S	0280E 030	SE
AMC391570	SLICK 262	GRAHAM	A	LODE CLAIM	2011	02/18/2008	14 0080S	0280E 029	SW
	SLICK 262	GRAHAM	A	LODE CLAIM	2011	02/18/2008	14 0080S	0280E 030	SE
AMC391571	SLICK 266	GRAHAM	A	LODE CLAIM	2011	02/17/2008	14 0080S	0280E 027	NE NW
AMC391572	SLICK 267	GRAHAM	A	LODE CLAIM	2011	02/17/2008	14 0080S	0280E 027	NE NW SW SE
AMC391573	SLICK 268	GRAHAM	A	LODE CLAIM	2011	02/17/2008	14 0080S	0280E 027	SW SE
AMC391574	SLICK 269	GRAHAM	A	LODE CLAIM	2011	02/17/2008	14 0080S	0280E 027	SW SE
AMC391575	SLICK 270	GRAHAM	A	LODE CLAIM	2011	02/17/2008	14 0080S	0280E 027	SW SE
AMC391576	SLICK 271	GRAHAM	A	LODE CLAIM	2011	02/17/2008	14 0080S	0280E 027	SW SE
AMC404582	SLICK 272	GRAHAM	A	LODE CLAIM	2011	10/29/2010	14 0080S	0280E 022	SW SE
	SLICK 272	GRAHAM	A	LODE CLAIM	2011	10/29/2010	14 0080S	0280E 027	NE NW
AMC404583	SLICK 273	GRAHAM	A	LODE CLAIM	2011	10/29/2010	14 0080S	0280E 027	NE NW
AMC404584	SLICK 274	GRAHAM	A	LODE CLAIM	2011	10/29/2010	14 0080S	0280E 027	NE NW
AMC404585	SLICK 275	GRAHAM	A	LODE CLAIM	2011	10/29/2010	14 0080S	0280E 022	SE

RECEIVED
STATE OF ALASKA
DENNIS, ARIZONA
AUG 22 10 28 AM '10

50

Millrock Alaska LLC
P.O. Box 200867
Anchorage, Alaska 99520

EXHIBIT A

<u>Serial No</u>	<u>Claim Name/Number</u>	<u>County</u>	<u>D</u>	<u>Claim Type</u>	<u>Last</u> <u>A Yr</u>	<u>Mc Loc Dt</u>	<u>Mr Twn Rng Sec</u>	<u>Subdiv</u>
	SLICK 275	GRAHAM	A	LODE CLAIM	2011	10/29/2010	14 0080S 0280E 027	NE
AMC404586	SLICK 276	GRAHAM	A	LODE CLAIM	2011	10/29/2010	14 0080S 0280E 022	SE
	SLICK 276	GRAHAM	A	LODE CLAIM	2011	10/29/2010	14 0080S 0280E 023	SW
	SLICK 276	GRAHAM	A	LODE CLAIM	2011	10/29/2010	14 0080S 0280E 026	NW
	SLICK 276	GRAHAM	A	LODE CLAIM	2011	10/29/2010	14 0080S 0280E 027	NE
AMC404587	SLICK 277	GRAHAM	A	LODE CLAIM	2011	10/29/2010	14 0080S 0280E 027	NE
AMC404588	SLICK 278	GRAHAM	A	LODE CLAIM	2011	10/29/2010	14 0080S 0280E 026	NW
	SLICK 278	GRAHAM	A	LODE CLAIM	2011	10/29/2010	14 0080S 0280E 027	NE
AMC404589	SLICK 279	GRAHAM	A	LODE CLAIM	2011	10/29/2010	14 0080S 0280E 027	NE
AMC404590	SLICK 280	GRAHAM	A	LODE CLAIM	2011	10/29/2010	14 0080S 0280E 026	NW
	SLICK 280	GRAHAM	A	LODE CLAIM	2011	10/29/2010	14 0080S 0280E 027	NE
AMC404591	SLICK 281	GRAHAM	A	LODE CLAIM	2011	10/31/2010	14 0080S 0280E 027	NE
AMC404592	SLICK 282	GRAHAM	A	LODE CLAIM	2011	10/31/2010	14 0080S 0280E 026	NW
	SLICK 282	GRAHAM	A	LODE CLAIM	2011	10/31/2010	14 0080S 0280E 027	NE
AMC404593	SLICK 283	GRAHAM	A	LODE CLAIM	2011	10/31/2010	14 0080S 0280E 027	NE SE
AMC404594	SLICK 284	GRAHAM	A	LODE CLAIM	2011	10/31/2010	14 0080S 0280E 026	NW SW
	SLICK 284	GRAHAM	A	LODE CLAIM	2011	10/31/2010	14 0080S 0280E 027	NE SE
AMC404595	SLICK 285	GRAHAM	A	LODE CLAIM	2011	10/31/2010	14 0080S 0280E 027	SE
AMC404596	SLICK 286	GRAHAM	A	LODE CLAIM	2011	10/31/2010	14 0080S 0280E 026	NW SW
	SLICK 286	GRAHAM	A	LODE CLAIM	2011	10/31/2010	14 0080S 0280E 027	NE SE
AMC404597	SLICK 287	GRAHAM	A	LODE CLAIM	2011	10/31/2010	14 0080S 0280E 027	SE
AMC404598	SLICK 288	GRAHAM	A	LODE CLAIM	2011	10/31/2010	14 0080S 0280E 026	SW
	SLICK 288	GRAHAM	A	LODE CLAIM	2011	10/31/2010	14 0080S 0280E 027	SE
AMC404599	SLICK 289	GRAHAM	A	LODE CLAIM	2011	10/31/2010	14 0080S 0280E 027	SE
AMC404600	SLICK 290	GRAHAM	A	LODE CLAIM	2011	10/31/2010	14 0080S 0280E 026	SW
	SLICK 290	GRAHAM	A	LODE CLAIM	2011	10/31/2010	14 0080S 0280E 027	SE

RECEIVED
ALASKA STATE OFFICE
10/27/2010 10:27 AM
PHOENIX ARIZONA

Millrock Alaska LLC
P.O. Box 200867
Anchorage, Alaska 99520

EXHIBIT A

<u>Serial No</u>	<u>Claim Name/Number</u>	<u>County</u>	<u>D</u>	<u>Claim Type</u>	<u>Last</u> <u>A Yr</u>	<u>Mc Loc Dt</u>	<u>Mr</u>	<u>Twn</u>	<u>Rng</u>	<u>Sec</u>	<u>Subdiv</u>
AMC404601	SLICK 291	GRAHAM	A	LODE CLAIM	2011	10/31/2010	14	0080S	0280E	027	SE
AMC404602	SLICK 292	GRAHAM	A	LODE CLAIM	2011	10/31/2010	14	0080S	0280E	026	SW
	SLICK 292	GRAHAM	A	LODE CLAIM	2011	10/31/2010	14	0080S	0280E	027	SE
AMC404603	SLICK 293	GRAHAM	A	LODE CLAIM	2011	10/31/2010	14	0080S	0280E	027	SE
	SLICK 293	GRAHAM	A	LODE CLAIM	2011	10/31/2010	14	0080S	0280E	034	NE
AMC404604	SLICK 294	GRAHAM	A	LODE CLAIM	2011	10/31/2010	14	0080S	0280E	026	SW
	SLICK 294	GRAHAM	A	LODE CLAIM	2011	10/31/2010	14	0080S	0280E	027	SE
	SLICK 294	GRAHAM	A	LODE CLAIM	2011	10/31/2010	14	0080S	0280E	034	NE
	SLICK 294	GRAHAM	A	LODE CLAIM	2011	10/31/2010	14	0080S	0280E	035	NW
AMC404605	SLICK 295	GRAHAM	A	LODE CLAIM	2011	11/01/2010	14	0080S	0280E	034	NE
AMC404606	SLICK 296	GRAHAM	A	LODE CLAIM	2011	11/01/2010	14	0080S	0280E	034	NE
	SLICK 296	GRAHAM	A	LODE CLAIM	2011	11/01/2010	14	0080S	0280E	035	NW
AMC404607	SLICK 297	GRAHAM	A	LODE CLAIM	2011	11/01/2010	14	0080S	0280E	034	NE
AMC404608	SLICK 298	GRAHAM	A	LODE CLAIM	2011	11/01/2010	14	0080S	0280E	034	NE
	SLICK 298	GRAHAM	A	LODE CLAIM	2011	11/01/2010	14	0080S	0280E	035	NW
AMC404609	SLICK 299	GRAHAM	A	LODE CLAIM	2011	11/01/2010	14	0080S	0280E	034	NE
AMC404610	SLICK 300	GRAHAM	A	LODE CLAIM	2011	11/01/2010	14	0080S	0280E	034	NE
	SLICK 300	GRAHAM	A	LODE CLAIM	2011	11/01/2010	14	0080S	0280E	035	NW
AMC404611	SLICK 301	GRAHAM	A	LODE CLAIM	2011	11/01/2010	14	0080S	0280E	034	NE SE
AMC404612	SLICK 302	GRAHAM	A	LODE CLAIM	2011	11/01/2010	14	0080S	0280E	034	NE SE
	SLICK 302	GRAHAM	A	LODE CLAIM	2011	11/01/2010	14	0080S	0280E	035	NW SW
AMC404613	SLICK 303	GRAHAM	A	LODE CLAIM	2011	11/01/2010	14	0080S	0280E	034	SE
AMC404614	SLICK 304	GRAHAM	A	LODE CLAIM	2011	11/01/2010	14	0080S	0280E	034	SE
	SLICK 304	GRAHAM	A	LODE CLAIM	2011	11/01/2010	14	0080S	0280E	035	SW
AMC404615	SLICK 305	GRAHAM	A	LODE CLAIM	2011	11/01/2010	14	0080S	0280E	034	SE
AMC404616	SLICK 306	GRAHAM	A	LODE CLAIM	2011	11/01/2010	14	0080S	0280E	034	SE

RECEIVED
ALASKA DEPARTMENT OF REVENUE
11/01/2010

15
HC

Millrock Alaska LLC
P.O. Box 200867
Anchorage, Alaska 99520

EXHIBIT A

<u>Serial No</u>	<u>Claim Name/Number</u>	<u>County</u>	<u>D</u>	<u>Claim Type</u>	<u>Last</u> <u>A Yr</u>	<u>Mc Loc Dt</u>	<u>Mr</u>	<u>Twn</u>	<u>Rng</u>	<u>Sec</u>	<u>Subdiv</u>
	SLICK 306	GRAHAM	A	LODE CLAIM	2011	11/01/2010	14	0080S	0280E	035	SW
AMC404617	SLICK 307	GRAHAM	A	LODE CLAIM	2011	11/01/2010	14	0080S	0280E	034	SE
AMC404618	SLICK 308	GRAHAM	A	LODE CLAIM	2011	11/01/2010	14	0080S	0280E	034	SE
	SLICK 308	GRAHAM	A	LODE CLAIM	2011	11/01/2010	14	0080S	0280E	035	SW
AMC404619	SLICK 309	GRAHAM	A	LODE CLAIM	2011	11/03/2010	14	0080S	0280E	034	SE
	SLICK 309	GRAHAM	A	LODE CLAIM	2011	11/03/2010	14	0090S	0280E	002	NW
	SLICK 309	GRAHAM	A	LODE CLAIM	2011	11/03/2010	14	0090S	0280E	003	NE
AMC404620	SLICK 310	GRAHAM	A	LODE CLAIM	2011	11/03/2010	14	0080S	0280E	034	SE
	SLICK 310	GRAHAM	A	LODE CLAIM	2011	11/03/2010	14	0080S	0280E	035	SW
	SLICK 310	GRAHAM	A	LODE CLAIM	2011	11/03/2010	14	0090S	0280E	002	NW
AMC404621	SLICK 311	GRAHAM	A	LODE CLAIM	2011	11/03/2010	14	0090S	0280E	002	NW
	SLICK 311	GRAHAM	A	LODE CLAIM	2011	11/03/2010	14	0090S	0280E	003	NE
AMC404622	SLICK 312	GRAHAM	A	LODE CLAIM	2011	11/03/2010	14	0090S	0280E	002	NW
	SLICK 312	GRAHAM	A	LODE CLAIM	2011	11/03/2010	14	0090S	0280E	003	NE
AMC404623	SLICK 313	GRAHAM	A	LODE CLAIM	2011	11/03/2010	14	0090S	0280E	003	NE
AMC404624	SLICK 314	GRAHAM	A	LODE CLAIM	2011	11/03/2010	14	0090S	0280E	002	NW
	SLICK 314	GRAHAM	A	LODE CLAIM	2011	11/03/2010	14	0090S	0280E	003	NE
AMC404625	SLICK 315	GRAHAM	A	LODE CLAIM	2011	11/03/2010	14	0090S	0280E	003	NE
AMC404626	SLICK 316	GRAHAM	A	LODE CLAIM	2011	11/03/2010	14	0090S	0280E	002	NW
	SLICK 316	GRAHAM	A	LODE CLAIM	2011	11/03/2010	14	0090S	0280E	003	NE
AMC404627	SLICK 317	GRAHAM	A	LODE CLAIM	2011	11/03/2010	14	0090S	0280E	003	NE SE
AMC404628	SLICK 318	GRAHAM	A	LODE CLAIM	2011	11/03/2010	14	0090S	0280E	002	NW SW
	SLICK 318	GRAHAM	A	LODE CLAIM	2011	11/03/2010	14	0090S	0280E	003	NE SE
AMC404629	SLICK 319	GRAHAM	A	LODE CLAIM	2011	11/03/2010	14	0090S	0280E	003	SE
AMC404630	SLICK 320	GRAHAM	A	LODE CLAIM	2011	11/03/2010	14	0090S	0280E	002	SW
	SLICK 320	GRAHAM	A	LODE CLAIM	2011	11/03/2010	14	0090S	0280E	003	SE

RECEIVED
AZ STATE OFFICE
PHOENIX, ARIZONA
AUG 22 2011

Millrock Alaska LLC
P.O. Box 200867
Anchorage, Alaska 99520

EXHIBIT A

<u>Serial No</u>	<u>Claim Name/Number</u>	<u>County</u>	<u>D</u>	<u>Claim Type</u>	<u>Last</u> <u>A Yr</u>	<u>Mc Loc Dt</u>	<u>Mr Twn</u>	<u>Rng Sec</u>	<u>Subdiv</u>
AMC404631	SLICK 321	GRAHAM	A	LODE CLAIM	2011	11/08/2010	14 0090S	0280E 003	SE
AMC404632	SLICK 322	GRAHAM	A	LODE CLAIM	2011	11/08/2010	14 0090S	0280E 002	SW
	SLICK 322	GRAHAM	A	LODE CLAIM	2011	11/08/2010	14 0090S	0280E 003	SE
AMC404633	SLICK 323	GRAHAM	A	LODE CLAIM	2011	11/08/2010	14 0090S	0280E 003	SE
AMC404634	SLICK 324	GRAHAM	A	LODE CLAIM	2011	11/08/2010	14 0090S	0280E 002	SW
	SLICK 324	GRAHAM	A	LODE CLAIM	2011	11/08/2010	14 0090S	0280E 003	SE
AMC404635	SLICK 325	GRAHAM	A	LODE CLAIM	2011	11/08/2010	14 0090S	0280E 003	SE
	SLICK 325	GRAHAM	A	LODE CLAIM	2011	11/08/2010	14 0090S	0280E 010	NE
AMC404636	SLICK 326	GRAHAM	A	LODE CLAIM	2011	11/08/2010	14 0090S	0280E 002	SW
	SLICK 326	GRAHAM	A	LODE CLAIM	2011	11/08/2010	14 0090S	0280E 003	SE
	SLICK 326	GRAHAM	A	LODE CLAIM	2011	11/08/2010	14 0090S	0280E 010	NE
	SLICK 326	GRAHAM	A	LODE CLAIM	2011	11/08/2010	14 0090S	0280E 011	NW
AMC404637	SLICK 327	GRAHAM	A	LODE CLAIM	2011	11/08/2010	14 0090S	0280E 010	NE
AMC404638	SLICK 328	GRAHAM	A	LODE CLAIM	2011	11/08/2010	14 0090S	0280E 010	NE
	SLICK 328	GRAHAM	A	LODE CLAIM	2011	11/08/2010	14 0090S	0280E 011	NW
AMC404639	SLICK 329	GRAHAM	A	LODE CLAIM	2011	11/08/2010	14 0090S	0280E 010	NE
AMC404640	SLICK 330	GRAHAM	A	LODE CLAIM	2011	11/08/2010	14 0090S	0280E 010	NE
	SLICK 330	GRAHAM	A	LODE CLAIM	2011	11/08/2010	14 0090S	0280E 011	NW
AMC404641	SLICK 331	GRAHAM	A	LODE CLAIM	2011	11/08/2010	14 0090S	0280E 010	NE
AMC404642	SLICK 332	GRAHAM	A	LODE CLAIM	2011	11/08/2010	14 0090S	0280E 010	NE
	SLICK 332	GRAHAM	A	LODE CLAIM	2011	11/08/2010	14 0090S	0280E 011	NW
AMC404643	SLICK 333	GRAHAM	A	LODE CLAIM	2011	11/08/2010	14 0090S	0280E 010	NE
AMC404644	SLICK 334	GRAHAM	A	LODE CLAIM	2011	11/08/2010	14 0090S	0280E 009	NW
	SLICK 334	GRAHAM	A	LODE CLAIM	2011	11/08/2010	14 0090S	0280E 010	NE
AMC404645	SLICK 335	GRAHAM	A	LODE CLAIM	2011	11/08/2010	14 0090S	0280E 010	NE SE
AMC404646	SLICK 336	GRAHAM	A	LODE CLAIM	2011	11/08/2010	14 0090S	0280E 010	NE SE

RECEIVED
STATE OFFICE
2011 AUG 22 A 10:21
PHOENIX, ARIZONA

8
4

Millrock Alaska LLC
P.O. Box 200867
Anchorage, Alaska 99520

EXHIBIT A

<u>Serial No</u>	<u>Claim Name/Number</u>	<u>County</u>	<u>D</u>	<u>Claim Type</u>	<u>Last</u> <u>A Yr</u>	<u>Mc Loc Dt</u>	<u>Mr</u>	<u>Twn</u>	<u>Rng</u>	<u>Sec</u>	<u>Subdiv</u>
	SLICK 336	GRAHAM	A	LODE CLAIM	2011	11/08/2010	14	0090S	0280E	011	NW SW
AMC404647	SLICK 337	GRAHAM	A	LODE CLAIM	2011	11/08/2010	14	0090S	0280E	010	SE
AMC404648	SLICK 338	GRAHAM	A	LODE CLAIM	2011	11/08/2010	14	0090S	0280E	010	SE
	SLICK 338	GRAHAM	A	LODE CLAIM	2011	11/08/2010	14	0090S	0280E	011	SW
AMC404649	SLICK 339	GRAHAM	A	LODE CLAIM	2011	10/30/2010	14	0080S	0280E	023	SW SE
	SLICK 339	GRAHAM	A	LODE CLAIM	2011	10/30/2010	14	0080S	0280E	026	NE NW
AMC404650	SLICK 340	GRAHAM	A	LODE CLAIM	2011	10/30/2010	14	0080S	0280E	023	SE
	SLICK 340	GRAHAM	A	LODE CLAIM	2011	10/30/2010	14	0080S	0280E	026	NE
AMC404651	SLICK 341	GRAHAM	A	LODE CLAIM	2011	10/30/2010	14	0080S	0280E	026	NE NW
AMC404652	SLICK 342	GRAHAM	A	LODE CLAIM	2011	10/30/2010	14	0080S	0280E	026	NE
AMC404653	SLICK 343	GRAHAM	A	LODE CLAIM	2011	10/30/2010	14	0080S	0280E	026	NE NW
AMC404654	SLICK 344	GRAHAM	A	LODE CLAIM	2011	10/30/2010	14	0080S	0280E	026	NE
AMC404655	SLICK 345	GRAHAM	A	LODE CLAIM	2011	10/30/2010	14	0080S	0280E	026	NE NW
AMC404656	SLICK 346	GRAHAM	A	LODE CLAIM	2011	10/30/2010	14	0080S	0280E	026	NE
AMC404657	SLICK 347	GRAHAM	A	LODE CLAIM	2011	10/30/2010	14	0080S	0280E	026	NE NW SW SE
AMC404658	SLICK 348	GRAHAM	A	LODE CLAIM	2011	10/30/2010	14	0080S	0280E	026	NE SE
AMC404659	SLICK 349	GRAHAM	A	LODE CLAIM	2011	10/30/2010	14	0080S	0280E	026	SW SE
AMC404660	SLICK 350	GRAHAM	A	LODE CLAIM	2011	10/30/2010	14	0080S	0280E	026	SE
AMC404661	SLICK 351	GRAHAM	A	LODE CLAIM	2011	10/30/2010	14	0080S	0280E	026	SW SE
AMC404662	SLICK 352	GRAHAM	A	LODE CLAIM	2011	10/30/2010	14	0080S	0280E	026	SE
AMC404663	SLICK 353	GRAHAM	A	LODE CLAIM	2011	10/31/2010	14	0080S	0280E	026	SW SE
AMC404664	SLICK 354	GRAHAM	A	LODE CLAIM	2011	10/31/2010	14	0080S	0280E	026	SE
AMC404665	SLICK 355	GRAHAM	A	LODE CLAIM	2011	10/31/2010	14	0080S	0280E	026	SW SE
AMC404666	SLICK 356	GRAHAM	A	LODE CLAIM	2011	10/31/2010	14	0080S	0280E	026	SE
AMC404667	SLICK 357	GRAHAM	A	LODE CLAIM	2011	10/31/2010	14	0080S	0280E	026	SW SE
AMC404668	SLICK 358	GRAHAM	A	LODE CLAIM	2011	10/31/2010	14	0080S	0280E	026	SE

PHOENIX, ARIZONA
AUG 22 10:27 AM '10
RECEIVED STATE OFFICE

Millrock Alaska LLC
P.O. Box 200867
Anchorage, Alaska 99520

EXHIBIT A

<u>Serial No</u>	<u>Claim Name/Number</u>	<u>County</u>	<u>D Claim Type</u>	<u>Last A Yr</u>	<u>Mc Loc Dt</u>	<u>Mr Twn Rng Sec</u>	<u>Subdiv</u>
	SLICK 358	GRAHAM	A LODE CLAIM	2011	10/31/2010	14 0080S 0280E 035	NE
AMC404669	SLICK 359	GRAHAM	A LODE CLAIM	2011	10/31/2010	14 0080S 0280E 035	NE NW
AMC404670	SLICK 360	GRAHAM	A LODE CLAIM	2011	10/31/2010	14 0080S 0280E 035	NE
AMC404671	SLICK 361	GRAHAM	A LODE CLAIM	2011	11/02/2010	14 0080S 0280E 035	NE NW
AMC404672	SLICK 362	GRAHAM	A LODE CLAIM	2011	11/02/2010	14 0080S 0280E 035	NE
AMC404673	SLICK 363	GRAHAM	A LODE CLAIM	2011	11/02/2010	14 0080S 0280E 035	NE NW
AMC404674	SLICK 364	GRAHAM	A LODE CLAIM	2011	11/02/2010	14 0080S 0280E 035	NE
AMC404675	SLICK 365	GRAHAM	A LODE CLAIM	2011	11/02/2010	14 0080S 0280E 035	NE NW SW SE
AMC404676	SLICK 366	GRAHAM	A LODE CLAIM	2011	11/02/2010	14 0080S 0280E 035	NE SE
AMC404677	SLICK 367	GRAHAM	A LODE CLAIM	2011	11/02/2010	14 0080S 0280E 035	SW SE
AMC404678	SLICK 368	GRAHAM	A LODE CLAIM	2011	11/02/2010	14 0080S 0280E 035	SE
AMC404679	SLICK 369	GRAHAM	A LODE CLAIM	2011	11/02/2010	14 0080S 0280E 035	SW SE
AMC404680	SLICK 370	GRAHAM	A LODE CLAIM	2011	11/02/2010	14 0080S 0280E 035	SE
AMC404681	SLICK 371	GRAHAM	A LODE CLAIM	2011	11/02/2010	14 0080S 0280E 035	SW SE
AMC404682	SLICK 372	GRAHAM	A LODE CLAIM	2011	11/02/2010	14 0080S 0280E 035	SE
AMC404683	SLICK 373	GRAHAM	A LODE CLAIM	2011	11/03/2010	14 0080S 0280E 035	SW SE
	SLICK 373	GRAHAM	A LODE CLAIM	2011	11/03/2010	14 0090S 0280E 002	NE NW
AMC404684	SLICK 374	GRAHAM	A LODE CLAIM	2011	11/03/2010	14 0080S 0280E 035	SE
	SLICK 374	GRAHAM	A LODE CLAIM	2011	11/03/2010	14 0090S 0280E 002	NE
AMC404685	SLICK 375	GRAHAM	A LODE CLAIM	2011	11/03/2010	14 0090S 0280E 002	NE NW
AMC404686	SLICK 376	GRAHAM	A LODE CLAIM	2011	11/03/2010	14 0090S 0280E 002	NE
AMC404687	SLICK 377	GRAHAM	A LODE CLAIM	2011	11/03/2010	14 0090S 0280E 002	NE NW
AMC404688	SLICK 378	GRAHAM	A LODE CLAIM	2011	11/03/2010	14 0090S 0280E 002	NE
AMC404689	SLICK 379	GRAHAM	A LODE CLAIM	2011	11/03/2010	14 0090S 0280E 002	NE NW
AMC404690	SLICK 380	GRAHAM	A LODE CLAIM	2011	11/03/2010	14 0090S 0280E 002	NE
AMC404691	SLICK 381	GRAHAM	A LODE CLAIM	2011	11/03/2010	14 0090S 0280E 002	NE NW SW SE

RECEIVED
ALASKA STATE OFFICE
2011 AUG 22 A 10:27
PHOENIX, ARIZONA

Millrock Alaska LLC
P.O. Box 200867
Anchorage, Alaska 99520

EXHIBIT A

<u>Serial No</u>	<u>Claim Name/Number</u>	<u>County</u>	<u>D</u>	<u>Claim Type</u>	<u>Last</u> <u>A Yr</u>	<u>Mc Loc Dt</u>	<u>Mr</u>	<u>Twn</u>	<u>Rng</u>	<u>Sec</u>	<u>Subdiv</u>
AMC404692	SLICK 382	GRAHAM	A	LODE CLAIM	2011	11/03/2010	14	0090S	0280E	002	NE SE
AMC404693	SLICK 383	GRAHAM	A	LODE CLAIM	2011	11/03/2010	14	0090S	0280E	002	SW SE
AMC404694	SLICK 384	GRAHAM	A	LODE CLAIM	2011	11/03/2010	14	0090S	0280E	002	SE
AMC404695	SLICK 385	GRAHAM	A	LODE CLAIM	2011	11/03/2010	14	0090S	0280E	002	SW SE
AMC404696	SLICK 386	GRAHAM	A	LODE CLAIM	2011	11/03/2010	14	0090S	0280E	002	SE
AMC404697	SLICK 387	GRAHAM	A	LODE CLAIM	2011	11/03/2010	14	0090S	0280E	002	SW SE
AMC404698	SLICK 388	GRAHAM	A	LODE CLAIM	2011	11/03/2010	14	0090S	0280E	002	SW SE
AMC404699	SLICK 389	GRAHAM	A	LODE CLAIM	2011	11/04/2010	14	0090S	0280E	002	SW
	SLICK 389	GRAHAM	A	LODE CLAIM	2011	11/04/2010	14	0090S	0280E	011	NW
AMC404700	SLICK 390	GRAHAM	A	LODE CLAIM	2011	11/04/2010	14	0090S	0280E	002	SW SE
	SLICK 390	GRAHAM	A	LODE CLAIM	2011	11/04/2010	14	0090S	0280E	011	NE NW
AMC404701	SLICK 391	GRAHAM	A	LODE CLAIM	2011	11/04/2010	14	0090S	0280E	011	NW
AMC404702	SLICK 392	GRAHAM	A	LODE CLAIM	2011	11/04/2010	14	0090S	0280E	011	NE NW
AMC404703	SLICK 393	GRAHAM	A	LODE CLAIM	2011	11/04/2010	14	0090S	0280E	011	NW
AMC404704	SLICK 394	GRAHAM	A	LODE CLAIM	2011	11/04/2010	14	0090S	0280E	011	NE NW
AMC404705	SLICK 395	GRAHAM	A	LODE CLAIM	2011	11/04/2010	14	0090S	0280E	011	NW
AMC404706	SLICK 396	GRAHAM	A	LODE CLAIM	2011	11/04/2010	14	0090S	0280E	011	NE NW
AMC404707	SLICK 397	GRAHAM	A	LODE CLAIM	2011	11/04/2010	14	0090S	0280E	011	NW
AMC404708	SLICK 398	GRAHAM	A	LODE CLAIM	2011	11/04/2010	14	0090S	0280E	011	NE NW
AMC404709	SLICK 399	GRAHAM	A	LODE CLAIM	2011	11/04/2010	14	0090S	0280E	011	NE NW SW SE
AMC404710	SLICK 400	GRAHAM	A	LODE CLAIM	2011	11/04/2010	14	0090S	0280E	011	NE SE
AMC404711	SLICK 401	GRAHAM	A	LODE CLAIM	2011	11/04/2010	14	0090S	0280E	011	SW
AMC404712	SLICK 402	GRAHAM	A	LODE CLAIM	2011	11/04/2010	14	0090S	0280E	011	SW SE
AMC404713	SLICK 403	GRAHAM	A	LODE CLAIM	2011	10/31/2010	14	0080S	0280E	023	SE
	SLICK 403	GRAHAM	A	LODE CLAIM	2011	10/31/2010	14	0080S	0280E	024	SW
	SLICK 403	GRAHAM	A	LODE CLAIM	2011	10/31/2010	14	0080S	0280E	025	NW

PHOENIX, ARIZONA
AUG 22 10 27 AM '10
RECEIVED
STATE OFFICE

Millrock Alaska LLC
P.O. Box 200867
Anchorage, Alaska 99520

EXHIBIT A

<u>Serial No</u>	<u>Claim Name/Number</u>	<u>County</u>	<u>D</u>	<u>Claim Type</u>	<u>Last</u> <u>A Yr</u>	<u>Mc Loc Dt</u>	<u>Mr Twn</u>	<u>Rng Sec</u>	<u>Subdiv</u>
	SLICK 417	GRAHAM	A	LODE CLAIM	2011	10/31/2010	14 0080S	0280E 036	NW
AMC404728	SLICK 418	GRAHAM	A	LODE CLAIM	2011	10/31/2010	14 0080S	0280E 036	NW
AMC404729	SLICK 419	GRAHAM	A	LODE CLAIM	2011	10/31/2010	14 0080S	0280E 035	NE
	SLICK 419	GRAHAM	A	LODE CLAIM	2011	10/31/2010	14 0080S	0280E 036	NW
AMC404730	SLICK 420	GRAHAM	A	LODE CLAIM	2011	10/31/2010	14 0080S	0280E 036	NW
AMC404731	SLICK 421	GRAHAM	A	LODE CLAIM	2011	10/31/2010	14 0080S	0280E 035	NE
	SLICK 421	GRAHAM	A	LODE CLAIM	2011	10/31/2010	14 0080S	0280E 036	NW
AMC404732	SLICK 422	GRAHAM	A	LODE CLAIM	2011	10/31/2010	14 0080S	0280E 036	NW
AMC404733	SLICK 423	GRAHAM	A	LODE CLAIM	2011	10/31/2010	14 0080S	0280E 035	NE
	SLICK 423	GRAHAM	A	LODE CLAIM	2011	10/31/2010	14 0080S	0280E 036	NW
AMC404734	SLICK 424	GRAHAM	A	LODE CLAIM	2011	10/31/2010	14 0080S	0280E 036	NW SW
AMC404735	SLICK 425	GRAHAM	A	LODE CLAIM	2011	10/31/2010	14 0080S	0280E 035	NE SE
	SLICK 425	GRAHAM	A	LODE CLAIM	2011	10/31/2010	14 0080S	0280E 036	NW SW
AMC404736	SLICK 426	GRAHAM	A	LODE CLAIM	2011	11/02/2010	14 0080S	0280E 036	SW
AMC404737	SLICK 427	GRAHAM	A	LODE CLAIM	2011	11/02/2010	14 0080S	0280E 035	SE
	SLICK 427	GRAHAM	A	LODE CLAIM	2011	11/02/2010	14 0080S	0280E 036	SW
AMC404738	SLICK 428	GRAHAM	A	LODE CLAIM	2011	11/02/2010	14 0080S	0280E 036	SW
AMC404739	SLICK 429	GRAHAM	A	LODE CLAIM	2011	11/02/2010	14 0080S	0280E 035	SE
	SLICK 429	GRAHAM	A	LODE CLAIM	2011	11/02/2010	14 0080S	0280E 036	SW
AMC404740	SLICK 430	GRAHAM	A	LODE CLAIM	2011	11/02/2010	14 0080S	0280E 036	SW
AMC404741	SLICK 431	GRAHAM	A	LODE CLAIM	2011	11/02/2010	14 0080S	0280E 035	SE
	SLICK 431	GRAHAM	A	LODE CLAIM	2011	11/02/2010	14 0080S	0280E 036	SW
AMC404742	SLICK 432	GRAHAM	A	LODE CLAIM	2011	11/02/2010	14 0080S	0280E 036	SW
	SLICK 432	GRAHAM	A	LODE CLAIM	2011	11/02/2010	14 0090S	0280E 001	NW
AMC404743	SLICK 433	GRAHAM	A	LODE CLAIM	2011	11/02/2010	14 0080S	0280E 035	SE
	SLICK 433	GRAHAM	A	LODE CLAIM	2011	11/02/2010	14 0080S	0280E 036	SW

RECEIVED
STATE OFFICE
2011 AUG 22 A 10:27
OFFICE, ARIZONA

Millrock Alaska LLC
P.O. Box 200867
Anchorage, Alaska 99520

EXHIBIT A

<u>Serial No</u>	<u>Claim Name/Number</u>	<u>County</u>	<u>D</u>	<u>Claim Type</u>	<u>Last</u> <u>A Yr</u>	<u>Mc Loc Dt</u>	<u>Mr</u>	<u>Twn</u>	<u>Rng</u>	<u>Sec</u>	<u>Subdiv</u>
	SLICK 466	GRAHAM	A	LODE CLAIM	2011	10/30/2010	14	0080S	0280E	036	NE NW
AMC404777	SLICK 467	GRAHAM	A	LODE CLAIM	2011	10/30/2010	14	0080S	0280E	036	NE NW
AMC404778	SLICK 468	GRAHAM	A	LODE CLAIM	2011	10/30/2010	14	0080S	0280E	036	NE NW
AMC404779	SLICK 469	GRAHAM	A	LODE CLAIM	2011	11/01/2010	14	0080S	0280E	036	NE NW
AMC404780	SLICK 470	GRAHAM	A	LODE CLAIM	2011	11/01/2010	14	0080S	0280E	036	NE NW SW SE
AMC404781	SLICK 471	GRAHAM	A	LODE CLAIM	2011	11/01/2010	14	0080S	0280E	036	SW SE
AMC404782	SLICK 472	GRAHAM	A	LODE CLAIM	2011	11/01/2010	14	0080S	0280E	036	SW SE
AMC404783	SLICK 473	GRAHAM	A	LODE CLAIM	2011	11/01/2010	14	0080S	0280E	036	SW SE
AMC404784	SLICK 474	GRAHAM	A	LODE CLAIM	2011	11/01/2010	14	0080S	0280E	036	SW SE
	SLICK 474	GRAHAM	A	LODE CLAIM	2011	11/01/2010	14	0090S	0280E	001	NE NW
AMC404785	SLICK 475	GRAHAM	A	LODE CLAIM	2011	11/01/2010	14	0090S	0280E	001	NE NW
AMC404786	SLICK 476	GRAHAM	A	LODE CLAIM	2011	11/01/2010	14	0090S	0280E	001	NE NW
AMC404787	SLICK 477	GRAHAM	A	LODE CLAIM	2011	11/01/2010	14	0090S	0280E	001	NE NW
AMC404788	SLICK 478	GRAHAM	A	LODE CLAIM	2011	11/07/2010	14	0090S	0280E	001	NE NW SW SE
AMC404789	SLICK 479	GRAHAM	A	LODE CLAIM	2011	11/08/2010	14	0090S	0280E	001	SW SE
AMC404790	SLICK 480	GRAHAM	A	LODE CLAIM	2011	11/08/2010	14	0090S	0280E	001	SW SE
AMC404791	SLICK 481	GRAHAM	A	LODE CLAIM	2011	11/08/2010	14	0090S	0280E	001	SW SE
AMC404792	SLICK 482	GRAHAM	A	LODE CLAIM	2011	11/08/2010	14	0090S	0280E	001	SW SE
	SLICK 482	GRAHAM	A	LODE CLAIM	2011	11/08/2010	14	0090S	0280E	012	NE NW
AMC404793	SLICK 483	GRAHAM	A	LODE CLAIM	2011	11/07/2010	14	0090S	0280E	012	NE NW
AMC404794	SLICK 484	GRAHAM	A	LODE CLAIM	2011	11/07/2010	14	0090S	0280E	012	NE NW
AMC404795	SLICK 485	GRAHAM	A	LODE CLAIM	2011	11/07/2010	14	0090S	0280E	012	NE NW
AMC404796	SLICK 486	GRAHAM	A	LODE CLAIM	2011	11/05/2010	14	0090S	0280E	012	NE NW
AMC404797	SLICK 487	GRAHAM	A	LODE CLAIM	2011	11/05/2010	14	0090S	0280E	012	NE NW SW SE
AMC404798	SLICK 488	GRAHAM	A	LODE CLAIM	2011	11/05/2010	14	0090S	0280E	012	SW SE
AMC404799	SLICK 489	GRAHAM	A	LODE CLAIM	2011	11/04/2010	14	0090S	0280E	003	NW

RECEIVED
STATE OF ALASKA
PHOENIX, ARIZONA
AUG 22 2010

1
SC

Millrock Alaska LLC
P.O. Box 200867
Anchorage, Alaska 99520

EXHIBIT A

<u>Serial No</u>	<u>Claim Name/Number</u>	<u>County</u>	<u>D</u>	<u>Claim Type</u>	<u>Last</u> <u>A Yr</u>	<u>Mc Loc Dt</u>	<u>Mr Twn Rng Sec</u>	<u>Subdiv</u>
AMC404800	SLICK 490	GRAHAM	A	LODE CLAIM	2011	11/04/2010	14 0090S 0280E 003	NE NW
AMC404801	SLICK 491	GRAHAM	A	LODE CLAIM	2011	11/04/2010	14 0090S 0280E 003	NW
AMC404802	SLICK 492	GRAHAM	A	LODE CLAIM	2011	11/04/2010	14 0090S 0280E 003	NE NW
AMC404803	SLICK 493	GRAHAM	A	LODE CLAIM	2011	11/04/2010	14 0090S 0280E 003	NW
AMC404804	SLICK 494	GRAHAM	A	LODE CLAIM	2011	11/04/2010	14 0090S 0280E 003	NE NW
AMC404805	SLICK 495	GRAHAM	A	LODE CLAIM	2011	11/04/2010	14 0090S 0280E 003	NW SW
AMC404806	SLICK 496	GRAHAM	A	LODE CLAIM	2011	11/04/2010	14 0090S 0280E 003	NE NW SW SE
AMC404807	SLICK 497	GRAHAM	A	LODE CLAIM	2011	11/04/2010	14 0090S 0280E 003	SW
AMC404808	SLICK 498	GRAHAM	A	LODE CLAIM	2011	11/04/2010	14 0090S 0280E 003	SW SE
AMC404809	SLICK 499	GRAHAM	A	LODE CLAIM	2011	11/07/2010	14 0090S 0280E 003	SW
AMC404810	SLICK 500	GRAHAM	A	LODE CLAIM	2011	11/07/2010	14 0090S 0280E 003	SW SE
AMC404811	SLICK 501	GRAHAM	A	LODE CLAIM	2011	11/07/2010	14 0090S 0280E 003	SW
AMC404812	SLICK 502	GRAHAM	A	LODE CLAIM	2011	11/07/2010	14 0090S 0280E 003	SW SE
AMC404813	SLICK 503	GRAHAM	A	LODE CLAIM	2011	11/07/2010	14 0090S 0280E 003	SW SE
	SLICK 503	GRAHAM	A	LODE CLAIM	2011	11/07/2010	14 0090S 0280E 010	NE NW
AMC404814	SLICK 504	GRAHAM	A	LODE CLAIM	2011	11/07/2010	14 0090S 0280E 003	SW SE
	SLICK 504	GRAHAM	A	LODE CLAIM	2011	11/07/2010	14 0090S 0280E 010	NE NW
AMC404815	SLICK 505	GRAHAM	A	LODE CLAIM	2011	11/07/2010	14 0090S 0280E 010	NW
AMC404816	SLICK 506	GRAHAM	A	LODE CLAIM	2011	11/07/2010	14 0090S 0280E 010	NE NW
AMC404817	SLICK 507	GRAHAM	A	LODE CLAIM	2011	11/07/2010	14 0090S 0280E 010	NW
AMC404818	SLICK 508	GRAHAM	A	LODE CLAIM	2011	11/07/2010	14 0090S 0280E 010	NE NW
AMC404819	SLICK 509	GRAHAM	A	LODE CLAIM	2011	11/07/2010	14 0090S 0280E 010	NW
AMC404820	SLICK 510	GRAHAM	A	LODE CLAIM	2011	11/07/2010	14 0090S 0280E 010	NE NW
AMC404821	SLICK 511	GRAHAM	A	LODE CLAIM	2011	11/07/2010	14 0090S 0280E 010	NW
AMC404822	SLICK 512	GRAHAM	A	LODE CLAIM	2011	11/07/2010	14 0090S 0280E 010	NE NW
AMC404823	SLICK 513	GRAHAM	A	LODE CLAIM	2011	11/07/2010	14 0090S 0280E 010	NW SW

RECEIVED
2011 AUG 22 11:07 AM
ALASKA DEPARTMENT OF REVENUE

Millrock Alaska LLC
P.O. Box 200867
Anchorage, Alaska 99520

EXHIBIT A

<u>Serial No</u>	<u>Claim Name/Number</u>	<u>County</u>	<u>D</u>	<u>Claim Type</u>	<u>Last</u> <u>A Yr</u>	<u>Mc Loc Dt</u>	<u>Mr Twn</u>	<u>Rng Sec</u>	<u>Subdiv</u>
AMC404824	SLICK 514	GRAHAM	A	LODE CLAIM	2011	11/07/2010	14 0090S 0280E 010		NE NW SW SE
AMC404825	SLICK 515	GRAHAM	A	LODE CLAIM	2011	11/07/2010	14 0090S 0280E 010		SW SE
AMC404826	SLICK 516	GRAHAM	A	LODE CLAIM	2011	11/05/2010	14 0090S 0280E 003		SW
	SLICK 516	GRAHAM	A	LODE CLAIM	2011	11/05/2010	14 0090S 0280E 004		SE
AMC404827	SLICK 517	GRAHAM	A	LODE CLAIM	2011	11/05/2010	14 0090S 0280E 004		SE
AMC404828	SLICK 518	GRAHAM	A	LODE CLAIM	2011	11/05/2010	14 0090S 0280E 003		SW
	SLICK 518	GRAHAM	A	LODE CLAIM	2011	11/05/2010	14 0090S 0280E 004		SE
	SLICK 518	GRAHAM	A	LODE CLAIM	2011	11/05/2010	14 0090S 0280E 009		NE
	SLICK 518	GRAHAM	A	LODE CLAIM	2011	11/05/2010	14 0090S 0280E 010		NW
AMC404829	SLICK 519	GRAHAM	A	LODE CLAIM	2011	11/05/2010	14 0090S 0280E 004		SE
	SLICK 519	GRAHAM	A	LODE CLAIM	2011	11/05/2010	14 0090S 0280E 009		NE
AMC404830	SLICK 520	GRAHAM	A	LODE CLAIM	2011	11/05/2010	14 0090S 0280E 009		NE
	SLICK 520	GRAHAM	A	LODE CLAIM	2011	11/05/2010	14 0090S 0280E 010		NW
AMC404831	SLICK 521	GRAHAM	A	LODE CLAIM	2011	11/05/2010	14 0090S 0280E 009		NE
AMC404832	SLICK 522	GRAHAM	A	LODE CLAIM	2011	11/05/2010	14 0090S 0280E 009		NE
	SLICK 522	GRAHAM	A	LODE CLAIM	2011	11/05/2010	14 0090S 0280E 010		NW
AMC404833	SLICK 523	GRAHAM	A	LODE CLAIM	2011	11/05/2010	14 0090S 0280E 009		NE
AMC404834	SLICK 524	GRAHAM	A	LODE CLAIM	2011	11/05/2010	14 0090S 0280E 009		NE
	SLICK 524	GRAHAM	A	LODE CLAIM	2011	11/05/2010	14 0090S 0280E 010		NW
AMC404835	SLICK 525	GRAHAM	A	LODE CLAIM	2011	11/05/2010	14 0090S 0280E 009		NE
AMC404836	SLICK 526	GRAHAM	A	LODE CLAIM	2011	11/05/2010	14 0090S 0280E 009		NE
	SLICK 526	GRAHAM	A	LODE CLAIM	2011	11/05/2010	14 0090S 0280E 010		NW
AMC404837	SLICK 527	GRAHAM	A	LODE CLAIM	2011	11/05/2010	14 0090S 0280E 004		SW SE
AMC404838	SLICK 528	GRAHAM	A	LODE CLAIM	2011	11/05/2010	14 0090S 0280E 004		SW SE
	SLICK 528	GRAHAM	A	LODE CLAIM	2011	11/05/2010	14 0090S 0280E 009		NE NW
AMC404839	SLICK 529	GRAHAM	A	LODE CLAIM	2011	11/05/2010	14 0090S 0280E 009		NE NW

United States Department of the Interior
 Bureau of Land Management
 LANDS/RECREATION & PLANNING
 ONE N CENTRAL AVE
 PHOENIX, AZ 85004 -2203
 Phone: 602-417-9200

Receipt

No:

2410972

Transaction #: 2486313
 Date of Transaction: 08/22/2011

CUSTOMER:

MILLROCK ALASKA LLC
 PO BOX 200867
 ANCHORAGE, AK 99520-0867 US

SEP 02 2011

LINE #	QTY	DESCRIPTION	REMARKS	UNIT PRICE	TOTAL
1	1.00	LOCATABLE MINERALS / MINING CLAIMS-NOT NEW-UNADJUD, ONE AUTH NO. ONLY / MINING CLAIM MONEY RECEIVED CASES: AMC391392/\$196700.00	MAINT (1405) 2012	- n/a -	196700.00
TOTAL:					\$196,700.00

PAYMENT INFORMATION

1	AMOUNT:	137200.00	POSTMARKED:	N/A
	TYPE:	CHECK	RECEIVED:	08/22/2011
	CHECK NO:	21119		
	NAME:	MILLROCK EXPLORATION CORP,		
2	AMOUNT:	59500.00	POSTMARKED:	N/A
	TYPE:	CHECK	RECEIVED:	08/22/2011
	CHECK NO:	21228		
	NAME:	MILLROCK EXPLORATION CORP,		

REMARKS

This receipt was generated by the automated BLM Collections and Billing System and is a paper representation of a portion of the official electronic record contained therein.

After recording return to:
M. L. Gerrow
4211 East Aquarius Drive
Tucson, AZ 85718

AMC 391277

392937

395613

RECEIVED
BLM AZ STATE OFFICE 399225

2010 JUL 26 A 10: 21

PHOENIX, ARIZONA

Bureau of Land Management
Department of the Interior
1 North Central Avenue
Phoenix, Arizona 85004

July 22, 2010

**NOTICE OF INTENT TO HOLD MINING CLAIMS AND PAYMENT OF BLM
MAINTENANCE FEES**

RE: Payment of Annual Claim Maintenance Fee

Dear Sir or Madam:

This will serve as notice that Millrock Alaska, LLC whose address for purposes of this filing is P. O. Box 200867, Anchorage, Alaska 99520, intends to hold the mining claims and/or mill sites described on Exhibit A attached hereto for the assessment year ending at 12 o'clock, noon, on September 1, 2011 by payment of the annual maintenance fee of \$140 per claim or site. Payment of such amount is made herewith for such assessment year for each of the claims and sites, the name, and BLM serial number with the book and page or index number of recording of the location notice being in the official records of Graham County, Arizona, of which is set forth on Exhibit A attached hereto and by this reference incorporated herein.

By: Mahlon L. Gerrow
Mahlon L. Gerrow, Independent Landman
Representing Millrock Alaska, LLC

State of Arizona)
) ss.
County of Pima)

The foregoing instrument was acknowledged before me on the 23 day of July, 2010, by Mahlon L. Gerrow, on behalf of Millrock Alaska, LLC.

ENTERED INTO COMPUTER


JUL 27 2010 *JB*

[Signature]
Notary Public in and for the State of Arizona

My Commission Expires: 4-1-2012

NO. OF CLAIMS 185
AMOUNT 95480.
RECEIPT NO. 2127096
INIT. AG

** BLM-ASO**



Millrock Alaska LLC
P.O. Box 200867
Anchorage, Alaska 99520

EXHIBIT A

NO. OF CLAIMS 27
AMOUNT 95480.
RECEIPT NO. 2177096
INIT. SC

** BLM-ASO**

Lead
391277 -

RECEIVED
BLM AZ STATE OFFICE

2010 JUL 26 A 10: 21

PHOENIX, ARIZONA

AMC391392	SLICK 13	GRAHAM	A	LODE CLAIM	2010	02/18/2008	14	0080S	0280E	020	SW
AMC391393	SLICK 14	GRAHAM	A	LODE CLAIM	2010	02/18/2008	14	0080S	0280E	020	SW SE
AMC391394	SLICK 15	GRAHAM	A	LODE CLAIM	2010	02/18/2008	14	0080S	0280E	020	SW
AMC391395	SLICK 16	GRAHAM	A	LODE CLAIM	2010	02/18/2008	14	0080S	0280E	020	SW SE
AMC391396	SLICK 17	GRAHAM	A	LODE CLAIM	2010	02/18/2008	14	0080S	0280E	020	SW
		GRAHAM	A	LODE CLAIM	2010	02/18/2008	14	0080S	0280E	029	NW
AMC391397	SLICK 18	GRAHAM	A	LODE CLAIM	2010	02/18/2008	14	0080S	0280E	020	SW SE
		GRAHAM	A	LODE CLAIM	2010	02/18/2008	14	0080S	0280E	029	NE NW
AMC391398	SLICK 19	GRAHAM	A	LODE CLAIM	2010	02/18/2008	14	0080S	0280E	029	NW
AMC391399	SLICK 20	GRAHAM	A	LODE CLAIM	2010	02/18/2008	14	0080S	0280E	029	NE NW
AMC391400	SLICK 21	GRAHAM	A	LODE CLAIM	2010	02/18/2008	14	0080S	0280E	029	NW
AMC391401	SLICK 22	GRAHAM	A	LODE CLAIM	2010	02/18/2008	14	0080S	0280E	029	NE NW
AMC391402	SLICK 23	GRAHAM	A	LODE CLAIM	2010	02/18/2008	14	0080S	0280E	029	NW
AMC391403	SLICK 24	GRAHAM	A	LODE CLAIM	2010	02/18/2008	14	0080S	0280E	029	NE NW
AMC391404	SLICK 25	GRAHAM	A	LODE CLAIM	2010	02/18/2008	14	0080S	0280E	029	NW SW
AMC391405	SLICK 26	GRAHAM	A	LODE CLAIM	2010	02/18/2008	14	0080S	0280E	029	NE NW SW SE
AMC391406	SLICK 27	GRAHAM	A	LODE CLAIM	2010	02/18/2008	14	0080S	0280E	029	SW
AMC391407	SLICK 28	GRAHAM	A	LODE CLAIM	2010	02/18/2008	14	0080S	0280E	029	SW SE
AMC391408	SLICK 29	GRAHAM	A	LODE CLAIM	2010	02/18/2008	14	0080S	0280E	029	SW
AMC391409	SLICK 30	GRAHAM	A	LODE CLAIM	2010	02/18/2008	14	0080S	0280E	029	SW SE
AMC391410	SLICK 31	GRAHAM	A	LODE CLAIM	2010	02/18/2008	14	0080S	0280E	029	SW
AMC391411	SLICK 32	GRAHAM	A	LODE CLAIM	2010	02/18/2008	14	0080S	0280E	029	SW SE
AMC391412	SLICK 33	GRAHAM	A	LODE CLAIM	2010	02/18/2008	14	0080S	0280E	029	SW
AMC391413	SLICK 34	GRAHAM	A	LODE CLAIM	2010	02/18/2008	14	0080S	0280E	029	SW SE

22

Millrock Alaska LLC
P.O. Box 200867
Anchorage, Alaska 99520

RECEIVED
BLM AZ STATE OFFICE

EXHIBIT A

NO. OF CLAIMS 21
AMOUNT 95480.
RECEIPT NO. 2177096
INIT. SC

** BLM-ASO**

2010 JUL 26 A 10: 21
County

GRAHAM
PHOENIX, ARIZONA

<u>Serial No</u>	<u>Claim Name/Number</u>	<u>County</u>	<u>D</u>	<u>Claim Type</u>	<u>Last</u> <u>A Yr</u>	<u>Mc</u>	<u>Loc</u>	<u>Dt</u>	<u>Mr</u>	<u>Twn</u>	<u>Rng</u>	<u>Sec</u>	<u>Subdiv</u>
AMC391414	SLICK 47	GRAHAM	A	LODE CLAIM	2010	02/17/2008	14	0080S	0280E	020			SE
AMC391415	SLICK 48	GRAHAM	A	LODE CLAIM	2010	02/17/2008	14	0080S	0280E	021			SW
AMC391416	SLICK 49	GRAHAM	A	LODE CLAIM	2010	02/17/2008	14	0080S	0280E	020			SE
AMC391417	SLICK 50	GRAHAM	A	LODE CLAIM	2010	02/17/2008	14	0080S	0280E	021			SW
AMC391418	SLICK 51	GRAHAM	A	LODE CLAIM	2010	02/17/2008	14	0080S	0280E	020			SE
		GRAHAM	A	LODE CLAIM	2010	02/17/2008	14	0080S	0280E	029			NE
AMC391419	SLICK 52	GRAHAM	A	LODE CLAIM	2010	02/17/2008	14	0080S	0280E	021			SW
		GRAHAM	A	LODE CLAIM	2010	02/17/2008	14	0080S	0280E	028			NW
AMC391420	SLICK 53	GRAHAM	A	LODE CLAIM	2010	02/16/2008	14	0080S	0280E	029			SE
AMC391421	SLICK 54	GRAHAM	A	LODE CLAIM	2010	02/16/2008	14	0080S	0280E	028			SW
AMC391422	SLICK 55	GRAHAM	A	LODE CLAIM	2010	02/16/2008	14	0080S	0280E	029			SE
AMC391423	SLICK 56	GRAHAM	A	LODE CLAIM	2010	02/16/2008	14	0080S	0280E	028			SW
AMC391424	SLICK 57	GRAHAM	A	LODE CLAIM	2010	02/16/2008	14	0080S	0280E	033			NW
AMC391425	SLICK 58	GRAHAM	A	LODE CLAIM	2010	02/16/2008	14	0080S	0280E	033			NW
AMC391426	SLICK 59	GRAHAM	A	LODE CLAIM	2010	02/16/2008	14	0080S	0280E	033			NW
AMC391427	SLICK 60	GRAHAM	A	LODE CLAIM	2010	02/16/2008	14	0080S	0280E	033			NW
AMC391428	SLICK 61	GRAHAM	A	LODE CLAIM	2010	02/16/2008	14	0080S	0280E	033			NW SW
AMC391429	SLICK 62	GRAHAM	A	LODE CLAIM	2010	02/16/2008	14	0080S	0280E	033			SW
AMC391430	SLICK 63	GRAHAM	A	LODE CLAIM	2010	02/16/2008	14	0080S	0280E	033			SW
AMC391431	SLICK 64	GRAHAM	A	LODE CLAIM	2010	02/16/2008	14	0080S	0280E	033			SW
AMC391432	SLICK 65	GRAHAM	A	LODE CLAIM	2010	02/16/2008	14	0080S	0280E	033			SW
		GRAHAM	A	LODE CLAIM	2010	02/16/2008	14	0090S	0280E	004			NW
		GRAHAM	A	LODE CLAIM	2010	02/16/2008	14	0090S	0280E	005			NE
AMC391433	SLICK 66	GRAHAM	A	LODE CLAIM	2010	02/16/2008	14	0090S	0280E	004			NW
		GRAHAM	A	LODE CLAIM	2010	02/16/2008	14	0090S	0280E	005			NE
AMC391434	SLICK 67	GRAHAM	A	LODE CLAIM	2010	02/16/2008	14	0090S	0280E	004			NW

(21)

Millrock Alaska LLC
P.O. Box 200867
Anchorage, Alaska 99520

EXHIBIT A

NO. OF CLAIMS 19
AMOUNT 95480.
RECEIPT NO. 2127096
INIT. 50
BLM-ASO

RECEIVED
BLM AZ STATE OFFICE

2010 JUL 26 10 16 21 AM
PHOENIX, ARIZONA

Serial No	Claim Name/Number	County	Claim Type	Last A Yr	Mc Loc Dt	Mr Twn Rng Sec			Subdiv
						Mr	Twn	Rng Sec	
		GRAHAM	A LODE CLAIM	2010	02/16/2008	14	0090S	0280E 005	NE
AMC391435	SLICK 68	GRAHAM	A LODE CLAIM	2010	02/16/2008	14	0090S	0280E 004	NW
		GRAHAM	A LODE CLAIM	2010	02/16/2008	14	0090S	0280E 005	NE
AMC391436	SLICK 69	GRAHAM	A LODE CLAIM	2010	02/17/2008	14	0090S	0280E 004	NW SW
		GRAHAM	A LODE CLAIM	2010	02/17/2008	14	0090S	0280E 005	NE SE
AMC391437	SLICK 70	GRAHAM	A LODE CLAIM	2010	02/17/2008	14	0090S	0280E 004	SW
		GRAHAM	A LODE CLAIM	2010	02/17/2008	14	0090S	0280E 005	SE
AMC391438	SLICK 71	GRAHAM	A LODE CLAIM	2010	02/17/2008	14	0090S	0280E 004	SW
		GRAHAM	A LODE CLAIM	2010	02/17/2008	14	0090S	0280E 005	SE
AMC391439	SLICK 86	GRAHAM	A LODE CLAIM	2010	02/15/2008	14	0080S	0280E 021	SW SE
AMC391440	SLICK 87	GRAHAM	A LODE CLAIM	2010	02/15/2008	14	0080S	0280E 021	SE
AMC391441	SLICK 88	GRAHAM	A LODE CLAIM	2010	02/15/2008	14	0080S	0280E 021	SW SE
AMC391442	SLICK 89	GRAHAM	A LODE CLAIM	2010	02/15/2008	14	0080S	0280E 021	SE
AMC391443	SLICK 90	GRAHAM	A LODE CLAIM	2010	02/15/2008	14	0080S	0280E 021	SW SE
		GRAHAM	A LODE CLAIM	2010	02/15/2008	14	0080S	0280E 028	NE NW
AMC391444	SLICK 91	GRAHAM	A LODE CLAIM	2010	02/16/2008	14	0080S	0280E 021	SE
		GRAHAM	A LODE CLAIM	2010	02/16/2008	14	0080S	0280E 028	NE
AMC391445	SLICK 92	GRAHAM	A LODE CLAIM	2010	02/16/2008	14	0080S	0280E 028	NE
AMC391446	SLICK 93	GRAHAM	A LODE CLAIM	2010	02/16/2008	14	0080S	0280E 028	NE
AMC391447	SLICK 94	GRAHAM	A LODE CLAIM	2010	02/16/2008	14	0080S	0280E 028	NE
AMC391448	SLICK 95	GRAHAM	A LODE CLAIM	2010	02/16/2008	14	0080S	0280E 028	NE SE
AMC391449	SLICK 96	GRAHAM	A LODE CLAIM	2010	02/16/2008	14	0080S	0280E 028	SE
AMC391450	SLICK 97	GRAHAM	A LODE CLAIM	2010	02/16/2008	14	0080S	0280E 028	SE
AMC391451	SLICK 98	GRAHAM	A LODE CLAIM	2010	02/14/2008	14	0080S	0280E 028	SW SE
AMC391452	SLICK 99	GRAHAM	A LODE CLAIM	2010	02/14/2008	14	0080S	0280E 028	SE
AMC391453	SLICK 100	GRAHAM	A LODE CLAIM	2010	02/14/2008	14	0080S	0280E 028	SW SE

(19)

Millrock Alaska LLC
P.O. Box 200867
Anchorage, Alaska 99520

EXHIBIT A

NO. OF CLAIMS 24
AMOUNT 95480.
RECEIPT NO. 2177096
INIT. SC
****BLM-ASO****

RECEIVED
BLM AZ STATE OFFICE

2010 JUL 26 A 10:21
PHOENIX, ARIZONA

<u>Serial No</u>	<u>Claim Name/Number</u>	<u>County</u>	<u>D</u>	<u>Claim Type</u>	<u>Last</u>		<u>Mr Twn Rng Sec</u>			<u>Subdiv</u>	
					<u>A Yr</u>	<u>Mo Loc Dt</u>					
AMC391454	SLICK 101	GRAHAM	A	LODE CLAIM	2010	02/14/2008	14	0080S	0280E	028	SE
AMC391455	SLICK 102	GRAHAM	A	LODE CLAIM	2010	02/14/2008	14	0080S	0280E	033	NE NW
AMC391456	SLICK 103	GRAHAM	A	LODE CLAIM	2010	02/14/2008	14	0080S	0280E	033	NE
AMC391457	SLICK 104	GRAHAM	A	LODE CLAIM	2010	02/14/2008	14	0080S	0280E	033	NE NW
AMC391458	SLICK 105	GRAHAM	A	LODE CLAIM	2010	02/14/2008	14	0080S	0280E	033	NE
AMC391459	SLICK 106	GRAHAM	A	LODE CLAIM	2010	02/14/2008	14	0080S	0280E	033	NE NW
AMC391460	SLICK 107	GRAHAM	A	LODE CLAIM	2010	02/14/2008	14	0080S	0280E	033	NE
AMC391461	SLICK 108	GRAHAM	A	LODE CLAIM	2010	02/14/2008	14	0080S	0280E	033	NE NW
AMC391462	SLICK 109	GRAHAM	A	LODE CLAIM	2010	02/14/2008	14	0080S	0280E	033	NE
AMC391463	SLICK 110	GRAHAM	A	LODE CLAIM	2010	02/14/2008	14	0080S	0280E	033	NE NW SW SE
AMC391464	SLICK 111	GRAHAM	A	LODE CLAIM	2010	02/14/2008	14	0080S	0280E	033	NE SE
AMC391465	SLICK 112	GRAHAM	A	LODE CLAIM	2010	02/14/2008	14	0080S	0280E	033	SW SE
AMC391466	SLICK 113	GRAHAM	A	LODE CLAIM	2010	02/14/2008	14	0080S	0280E	033	SE
AMC391467	SLICK 114	GRAHAM	A	LODE CLAIM	2010	02/14/2008	14	0080S	0280E	033	SW SE
AMC391468	SLICK 115	GRAHAM	A	LODE CLAIM	2010	02/14/2008	14	0080S	0280E	033	SE
AMC391469	SLICK 116	GRAHAM	A	LODE CLAIM	2010	02/14/2008	14	0080S	0280E	033	SW SE
AMC391470	SLICK 117	GRAHAM	A	LODE CLAIM	2010	02/14/2008	14	0080S	0280E	033	SE
AMC391471	SLICK 118	GRAHAM	A	LODE CLAIM	2010	02/14/2008	14	0080S	0280E	033	SW SE
		GRAHAM	A	LODE CLAIM	2010	02/14/2008	14	0090S	0280E	004	NE NW
AMC391472	SLICK 119	GRAHAM	A	LODE CLAIM	2010	02/14/2008	14	0080S	0280E	033	SE
		GRAHAM	A	LODE CLAIM	2010	02/14/2008	14	0090S	0280E	004	NE
AMC391473	SLICK 120	GRAHAM	A	LODE CLAIM	2010	02/14/2008	14	0090S	0280E	004	NE NW
AMC391474	SLICK 121	GRAHAM	A	LODE CLAIM	2010	02/14/2008	14	0090S	0280E	004	NE
AMC391475	SLICK 122	GRAHAM	A	LODE CLAIM	2010	02/14/2008	14	0090S	0280E	004	NE NW
AMC391476	SLICK 123	GRAHAM	A	LODE CLAIM	2010	02/14/2008	14	0090S	0280E	004	NE
AMC391477	SLICK 124	GRAHAM	A	LODE CLAIM	2010	02/14/2008	14	0090S	0280E	004	NE NW

Millrock Alaska LLC
P.O. Box 200867
Anchorage, Alaska 99520

EXHIBIT A

NO. OF CLAIMS 17
AMOUNT 95480.
RECEIPT NO. 2177096
INIT. SC
** BLM-ASO**

Serial No	Claim Name/Number	County	D	Claim Type	Last			Mr	Twn	Rng	Sec	Subdiv
					A Yr	Mo	Loc Dt					
AMC391478	SLICK 125	GRAHAM	A	LODE CLAIM	2010	02/14/2008	14	0090S	0280E	004	NE	
AMC391479	SLICK 126	GRAHAM	A	LODE CLAIM	2010	02/14/2008	14	0090S	0280E	004	NE NW SW SE	
AMC391480	SLICK 127	GRAHAM	A	LODE CLAIM	2010	02/14/2008	14	0090S	0280E	004	NE SE	
AMC391481	SLICK 128	GRAHAM	A	LODE CLAIM	2010	02/14/2008	14	0090S	0280E	004	SW SE	
AMC391482	SLICK 129	GRAHAM	A	LODE CLAIM	2010	02/14/2008	14	0090S	0280E	004	SE	
AMC391483	SLICK 130	GRAHAM	A	LODE CLAIM	2010	02/14/2008	14	0090S	0280E	004	SW SE	
AMC391484	SLICK 131	GRAHAM	A	LODE CLAIM	2010	02/14/2008	14	0090S	0280E	004	SE	
AMC391485	SLICK 148	GRAHAM	A	LODE CLAIM	2010	02/15/2008	14	0080S	0280E	021	SE	
		GRAHAM	A	LODE CLAIM	2010	02/15/2008	14	0080S	0280E	022	SW	
AMC391486	SLICK 150	GRAHAM	A	LODE CLAIM	2010	02/15/2008	14	0080S	0280E	021	SE	
		GRAHAM	A	LODE CLAIM	2010	02/15/2008	14	0080S	0280E	022	SW	
AMC391487	SLICK 152	GRAHAM	A	LODE CLAIM	2010	02/15/2008	14	0080S	0280E	021	SE	
		GRAHAM	A	LODE CLAIM	2010	02/15/2008	14	0080S	0280E	022	SW	
		GRAHAM	A	LODE CLAIM	2010	02/15/2008	14	0080S	0280E	027	NW	
		GRAHAM	A	LODE CLAIM	2010	02/15/2008	14	0080S	0280E	028	NE	
AMC391488	SLICK 153	GRAHAM	A	LODE CLAIM	2010	02/15/2008	14	0080S	0280E	022	SW	
		GRAHAM	A	LODE CLAIM	2010	02/15/2008	14	0080S	0280E	027	NW	
AMC391489	SLICK 154	GRAHAM	A	LODE CLAIM	2010	02/15/2008	14	0080S	0280E	027	NW	
		GRAHAM	A	LODE CLAIM	2010	02/15/2008	14	0080S	0280E	028	NE	
AMC391490	SLICK 155	GRAHAM	A	LODE CLAIM	2010	02/15/2008	14	0080S	0280E	027	NW	
AMC391491	SLICK 156	GRAHAM	A	LODE CLAIM	2010	02/15/2008	14	0080S	0280E	027	NW	
		GRAHAM	A	LODE CLAIM	2010	02/15/2008	14	0080S	0280E	028	NE	
AMC391492	SLICK 157	GRAHAM	A	LODE CLAIM	2010	02/15/2008	14	0080S	0280E	027	NW	
AMC391493	SLICK 158	GRAHAM	A	LODE CLAIM	2010	02/16/2008	14	0080S	0280E	027	NW	
		GRAHAM	A	LODE CLAIM	2010	02/16/2008	14	0080S	0280E	028	NE	
AMC391494	SLICK 159	GRAHAM	A	LODE CLAIM	2010	02/16/2008	14	0080S	0280E	027	NW	

RECEIVED
BLM STATE OFFICE
2010 JUL 26 A 10:21
PHOENIX, ARIZONA

(17)

Millrock Alaska LLC
P.O. Box 200867
Anchorage, Alaska 99520

EXHIBIT A

NO. OF CLAIMS 11
AMOUNT 95480.
RECEIPT NO. 2177096
INIT. SL

BLM-ASO

RECEIVED
BLM AZ STATE OFFICE

2010 JUL 26 A 10:21
PHOENIX, ARIZONA

<u>Serial No</u>	<u>Claim Name/Number</u>	<u>County</u>	<u>D</u>	<u>Claim Type</u>	<u>Last</u> <u>A Yr</u>	<u>Mc Loc Dt</u>	<u>Mr Twn</u>	<u>Rng Sec</u>	<u>Subdiv</u>
AMC391495	SLICK 160	GRAHAM	A	LODE CLAIM	2010	02/16/2008	14 0080S 0280E 027		NW SW
		GRAHAM	A	LODE CLAIM	2010	02/16/2008	14 0080S 0280E 028		NE SE
AMC391496	SLICK 161	GRAHAM	A	LODE CLAIM	2010	02/16/2008	14 0080S 0280E 027		NW SW
AMC391497	SLICK 162	GRAHAM	A	LODE CLAIM	2010	02/16/2008	14 0080S 0280E 027		SW
		GRAHAM	A	LODE CLAIM	2010	02/16/2008	14 0080S 0280E 028		SE
AMC391498	SLICK 163	GRAHAM	A	LODE CLAIM	2010	02/16/2008	14 0080S 0280E 027		SW
AMC391499	SLICK 164	GRAHAM	A	LODE CLAIM	2010	02/16/2008	14 0080S 0280E 027		SW
		GRAHAM	A	LODE CLAIM	2010	02/16/2008	14 0080S 0280E 028		SE
AMC391500	SLICK 165	GRAHAM	A	LODE CLAIM	2010	02/16/2008	14 0080S 0280E 027		SW
AMC391501	SLICK 166	GRAHAM	A	LODE CLAIM	2010	02/16/2008	14 0080S 0280E 027		SW
		GRAHAM	A	LODE CLAIM	2010	02/16/2008	14 0080S 0280E 028		SE
AMC391502	SLICK 167	GRAHAM	A	LODE CLAIM	2010	02/16/2008	14 0080S 0280E 027		SW
AMC391503	SLICK 168	GRAHAM	A	LODE CLAIM	2010	02/16/2008	14 0080S 0280E 027		SW
		GRAHAM	A	LODE CLAIM	2010	02/16/2008	14 0080S 0280E 028		SE
AMC391504	SLICK 169	GRAHAM	A	LODE CLAIM	2010	02/16/2008	14 0080S 0280E 027		SW
AMC391505	SLICK 170	GRAHAM	A	LODE CLAIM	2010	02/16/2008	14 0080S 0280E 033		NE
		GRAHAM	A	LODE CLAIM	2010	02/16/2008	14 0080S 0280E 034		NW
AMC391506	SLICK 171	GRAHAM	A	LODE CLAIM	2010	02/16/2008	14 0080S 0280E 034		NW
AMC391507	SLICK 172	GRAHAM	A	LODE CLAIM	2010	02/16/2008	14 0080S 0280E 033		NE
		GRAHAM	A	LODE CLAIM	2010	02/16/2008	14 0080S 0280E 034		NW
AMC391508	SLICK 173	GRAHAM	A	LODE CLAIM	2010	02/16/2008	14 0080S 0280E 034		NW
AMC391509	SLICK 174	GRAHAM	A	LODE CLAIM	2010	02/16/2008	14 0080S 0280E 033		NE
		GRAHAM	A	LODE CLAIM	2010	02/16/2008	14 0080S 0280E 034		NW
AMC391510	SLICK 175	GRAHAM	A	LODE CLAIM	2010	02/16/2008	14 0080S 0280E 034		NW
AMC391511	SLICK 176	GRAHAM	A	LODE CLAIM	2010	02/16/2008	14 0080S 0280E 033		NE
		GRAHAM	A	LODE CLAIM	2010	02/16/2008	14 0080S 0280E 034		NW

Millrock Alaska LLC
P.O. Box 200867
Anchorage, Alaska 99520

EXHIBIT A

NO. OF CLAIMS 15
AMOUNT 95480.
RECEIPT NO. 2172096
INIT. SC
BLM-ASO

RECEIVED
BLM AZ STATE OFFICE

<u>Serial No</u>	<u>Claim Name/Number</u>	<u>County</u>	<u>Claim Type</u>	<u>Last A Yr</u>	<u>Mc Loc Dt</u>	<u>Mr Twm Rng Sec</u>	<u>Subdiv</u>
AMC391512	SLICK 177	GRAHAM	A LODE CLAIM	2010	02/16/2008	14 0080S 0280E 034	NW
AMC391513	SLICK 178	GRAHAM	A LODE CLAIM	2010	02/16/2008	14 0080S 0280E 033	NE SE
AMC391514	SLICK 179	GRAHAM	A LODE CLAIM	2010	02/16/2008	14 0080S 0280E 034	NW SW
AMC391515	SLICK 180	GRAHAM	A LODE CLAIM	2010	02/16/2008	14 0080S 0280E 034	NW SW
AMC391516	SLICK 181	GRAHAM	A LODE CLAIM	2010	02/16/2008	14 0080S 0280E 033	SE
AMC391517	SLICK 182	GRAHAM	A LODE CLAIM	2010	02/16/2008	14 0080S 0280E 034	SW
AMC391518	SLICK 183	GRAHAM	A LODE CLAIM	2010	02/16/2008	14 0080S 0280E 034	SW
AMC391519	SLICK 184	GRAHAM	A LODE CLAIM	2010	02/17/2008	14 0080S 0280E 033	SE
AMC391520	SLICK 185	GRAHAM	A LODE CLAIM	2010	02/17/2008	14 0080S 0280E 034	SW
AMC391521	SLICK 186	GRAHAM	A LODE CLAIM	2010	02/17/2008	14 0080S 0280E 034	SW
AMC391522	SLICK 187	GRAHAM	A LODE CLAIM	2010	02/17/2008	14 0080S 0280E 033	SE
AMC391523	SLICK 188	GRAHAM	A LODE CLAIM	2010	02/17/2008	14 0080S 0280E 034	SW
AMC391524	SLICK 190	GRAHAM	A LODE CLAIM	2010	02/17/2008	14 0090S 0280E 003	NW
AMC391525	SLICK 192	GRAHAM	A LODE CLAIM	2010	02/17/2008	14 0090S 0280E 004	NE
AMC391526	SLICK 194	GRAHAM	A LODE CLAIM	2010	02/17/2008	14 0090S 0280E 003	NW
		GRAHAM	A LODE CLAIM	2010	02/17/2008	14 0090S 0280E 004	NE
		GRAHAM	A LODE CLAIM	2010	02/17/2008	14 0090S 0280E 003	NW SW

15

Millrock Alaska LLC
P.O. Box 200867
Anchorage, Alaska 99520

EXHIBIT A

NO. OF CLAIMS 21
AMOUNT 95480.
RECEIPT NO. 2177096
INIT. LC

**** BLM-ASO****

RECEIVED
BLM AZ STATE OFFICE

<u>Serial No</u>	<u>Claim Name/Number</u>	<u>County</u>	<u>D</u>	<u>Claim Type</u>	<u>Last A Yr</u>	<u>Mc Loc Dt</u>	<u>Mr Twn</u>	<u>Rng Sec</u>	<u>Subdiv</u>
AMC391527	SLICK 196	GRAHAM	2010	A LODE CLAIM	2010	02/17/2008	14 0090S	0280E 004	NE SE
		GRAHAM		A LODE CLAIM	2010	02/17/2008	14 0090S	0280E 003	SW
		GRAHAM		A LODE CLAIM	2010	02/17/2008	14 0090S	0280E 004	SE
AMC391528	SLICK 198	GRAHAM		A LODE CLAIM	2010	02/17/2008	14 0090S	0280E 003	SW
		GRAHAM		A LODE CLAIM	2010	02/17/2008	14 0090S	0280E 004	SE
AMC391529	SLICK 204	GRAHAM		A LODE CLAIM	2010	02/17/2008	14 0080S	0280E 034	NE NW
AMC391530	SLICK 205	GRAHAM		A LODE CLAIM	2010	02/17/2008	14 0080S	0280E 034	NE NW
AMC391531	SLICK 206	GRAHAM		A LODE CLAIM	2010	02/17/2008	14 0080S	0280E 034	NE NW
AMC391532	SLICK 207	GRAHAM		A LODE CLAIM	2010	02/17/2008	14 0080S	0280E 034	NE NW
AMC391533	SLICK 208	GRAHAM		A LODE CLAIM	2010	02/17/2008	14 0080S	0280E 034	NE NW SW SE
AMC391534	SLICK 209	GRAHAM		A LODE CLAIM	2010	02/17/2008	14 0080S	0280E 034	SW SE
AMC391535	SLICK 210	GRAHAM		A LODE CLAIM	2010	02/17/2008	14 0080S	0280E 034	SW SE
AMC391536	SLICK 211	GRAHAM		A LODE CLAIM	2010	02/17/2008	14 0080S	0280E 034	SW SE
AMC391537	SLICK 212	GRAHAM		A LODE CLAIM	2010	02/17/2008	14 0080S	0280E 034	SW SE
		GRAHAM		A LODE CLAIM	2010	02/17/2008	14 0090S	0280E 003	NE NW
AMC391538	SLICK 230	GRAHAM		A LODE CLAIM	2010	02/18/2008	14 0080S	0280E 019	SW SE
AMC391539	SLICK 231	GRAHAM		A LODE CLAIM	2010	02/18/2008	14 0080S	0280E 019	SW SE
AMC391540	SLICK 232	GRAHAM		A LODE CLAIM	2010	02/18/2008	14 0080S	0280E 019	SW SE
		GRAHAM		A LODE CLAIM	2010	02/18/2008	14 0080S	0280E 030	NE NW
AMC391541	SLICK 233	GRAHAM		A LODE CLAIM	2010	02/18/2008	14 0080S	0280E 030	NE NW
AMC391542	SLICK 234	GRAHAM		A LODE CLAIM	2010	02/18/2008	14 0080S	0280E 030	NE NW
AMC391543	SLICK 235	GRAHAM		A LODE CLAIM	2010	02/18/2008	14 0080S	0280E 030	NE NW
AMC391544	SLICK 236	GRAHAM		A LODE CLAIM	2010	02/18/2008	14 0080S	0280E 030	NE NW SW SE
AMC391545	SLICK 237	GRAHAM		A LODE CLAIM	2010	02/18/2008	14 0080S	0280E 030	SW SE
AMC391546	SLICK 238	GRAHAM		A LODE CLAIM	2010	02/18/2008	14 0080S	0280E 030	SW SE
AMC391547	SLICK 239	GRAHAM		A LODE CLAIM	2010	02/18/2008	14 0080S	0280E 030	SW SE

2010 JUL 26 A 10: 21
PHOENIX, ARIZONA

(21)

Millrock Alaska LLC
P.O. Box 200867
Anchorage, Alaska 99520

EXHIBIT A

NO. OF CLAIMS 16
AMOUNT 95480.
RECEIPT NO. 2177096
INIT. LC
BLM-ASO

RECEIVED
MAY STATE OFFICE
2010 JUL 26 A 10:21
PHOENIX, ARIZONA

Serial No	Claim Name/Number	County	Claim Type	Last		Mr Twn Rng Sec				Subdiv
				A Yr	Mc Loc Dt					
AMC391548	SLICK 240	GRAHAM	A LODE CLAIM	2010	02/18/2008	14	0080S	0280E	030	SW SE
AMC391549	SLICK 241	GRAHAM	A LODE CLAIM	2010	02/18/2008	14	0080S	0280E	019	SE
AMC391550	SLICK 242	GRAHAM	A LODE CLAIM	2010	02/18/2008	14	0080S	0280E	019	SE
AMC391551	SLICK 243	GRAHAM	A LODE CLAIM	2010	02/18/2008	14	0080S	0280E	020	SW
AMC391552	SLICK 244	GRAHAM	A LODE CLAIM	2010	02/18/2008	14	0080S	0280E	019	SE
AMC391553	SLICK 245	GRAHAM	A LODE CLAIM	2010	02/18/2008	14	0080S	0280E	019	SE
AMC391554	SLICK 246	GRAHAM	A LODE CLAIM	2010	02/18/2008	14	0080S	0280E	030	NE
		GRAHAM	A LODE CLAIM	2010	02/18/2008	14	0080S	0280E	019	SE
		GRAHAM	A LODE CLAIM	2010	02/18/2008	14	0080S	0280E	020	SW
		GRAHAM	A LODE CLAIM	2010	02/18/2008	14	0080S	0280E	029	NW
		GRAHAM	A LODE CLAIM	2010	02/18/2008	14	0080S	0280E	030	NE
AMC391555	SLICK 247	GRAHAM	A LODE CLAIM	2010	02/18/2008	14	0080S	0280E	030	NE
AMC391556	SLICK 248	GRAHAM	A LODE CLAIM	2010	02/18/2008	14	0080S	0280E	029	NW
		GRAHAM	A LODE CLAIM	2010	02/18/2008	14	0080S	0280E	030	NE
AMC391557	SLICK 249	GRAHAM	A LODE CLAIM	2010	02/18/2008	14	0080S	0280E	030	NE
AMC391558	SLICK 250	GRAHAM	A LODE CLAIM	2010	02/18/2008	14	0080S	0280E	029	NW
		GRAHAM	A LODE CLAIM	2010	02/18/2008	14	0080S	0280E	030	NE
AMC391559	SLICK 251	GRAHAM	A LODE CLAIM	2010	02/18/2008	14	0080S	0280E	030	NE
AMC391560	SLICK 252	GRAHAM	A LODE CLAIM	2010	02/18/2008	14	0080S	0280E	029	NW
		GRAHAM	A LODE CLAIM	2010	02/18/2008	14	0080S	0280E	030	NE
AMC391561	SLICK 253	GRAHAM	A LODE CLAIM	2010	02/18/2008	14	0080S	0280E	030	NE SE
AMC391562	SLICK 254	GRAHAM	A LODE CLAIM	2010	02/18/2008	14	0080S	0280E	029	NW SW
		GRAHAM	A LODE CLAIM	2010	02/18/2008	14	0080S	0280E	030	NE SE
AMC391563	SLICK 255	GRAHAM	A LODE CLAIM	2010	02/18/2008	14	0080S	0280E	030	SE

Millrock Alaska LLC
P.O. Box 200867
Anchorage, Alaska 99520

EXHIBIT A

NO. OF CLAIMS 13
AMOUNT 95480.
RECEIPT NO. 2177096
INIT. LD
** BLM-ASO**

RECEIVED
ALASKA STATE OFFICE

200 JUL 26

PHOENIX, ARIZONA

<u>Serial No</u>	<u>Claim Name/Number</u>	<u>County</u>	<u>D</u>	<u>Claim Type</u>	<u>Last</u>		<u>Mr</u>	<u>Twn</u>	<u>Rng</u>	<u>Sec</u>	<u>Subdiv</u>
					<u>A Yr</u>	<u>Mc Loc Dt</u>					
AMC391564	SLICK 256	GRAHAM	A	LODE CLAIM	2010	02/18/2008	14	0080S	0280E	029	SW
		GRAHAM	A	LODE CLAIM	2010	02/18/2008	14	0080S	0280E	030	SE
AMC391565	SLICK 257	GRAHAM	A	LODE CLAIM	2010	02/18/2008	14	0080S	0280E	030	SE
AMC391566	SLICK 258	GRAHAM	A	LODE CLAIM	2010	02/18/2008	14	0080S	0280E	029	SW
		GRAHAM	A	LODE CLAIM	2010	02/18/2008	14	0080S	0280E	030	SE
AMC391567	SLICK 259	GRAHAM	A	LODE CLAIM	2010	02/18/2008	14	0080S	0280E	030	SE
AMC391568	SLICK 260	GRAHAM	A	LODE CLAIM	2010	02/18/2008	14	0080S	0280E	029	SW
		GRAHAM	A	LODE CLAIM	2010	02/18/2008	14	0080S	0280E	030	SE
AMC391569	SLICK 261	GRAHAM	A	LODE CLAIM	2010	02/18/2008	14	0080S	0280E	030	SE
AMC391570	SLICK 262	GRAHAM	A	LODE CLAIM	2010	02/18/2008	14	0080S	0280E	029	SW
		GRAHAM	A	LODE CLAIM	2010	02/18/2008	14	0080S	0280E	030	SE
AMC391571	SLICK 266	GRAHAM	A	LODE CLAIM	2010	02/17/2008	14	0080S	0280E	027	NE NW
AMC391572	SLICK 267	GRAHAM	A	LODE CLAIM	2010	02/17/2008	14	0080S	0280E	027	NE NW SW SE
AMC391573	SLICK 268	GRAHAM	A	LODE CLAIM	2010	02/17/2008	14	0080S	0280E	027	SW SE
AMC391574	SLICK 269	GRAHAM	A	LODE CLAIM	2010	02/17/2008	14	0080S	0280E	027	SW SE
AMC391575	SLICK 270	GRAHAM	A	LODE CLAIM	2010	02/17/2008	14	0080S	0280E	027	SW SE
AMC391576	SLICK 271	GRAHAM	A	LODE CLAIM	2010	02/17/2008	14	0080S	0280E	027	SW SE

13

After recording return to:
M. L. Gerrow
4211 East Aquarius Drive
Tucson, AZ 85718

RECEIVED
BLM AZ STATE OFFICE

2010 JUL 26 A 10:23

PHOENIX, ARIZONA

Bureau of Land Management
Department of the Interior
1 North Central Avenue
Phoenix, Arizona 85004

July 22, 2010

**NOTICE OF INTENT TO HOLD MINING CLAIMS AND PAYMENT OF BLM
MAINTENANCE FEES**

RE: Payment of Annual Claim Maintenance Fee

Dear Sir or Madam:

This will serve as notice that Millrock Alaska, LLC whose address for purposes of this filing is P. O. Box 200867, Anchorage, Alaska 99520, intends to hold the mining claims and/or mill sites described on Exhibit A attached hereto for the assessment year ending at 12 o'clock, noon, on September 1, 2011 by payment of the annual maintenance fee of \$140 per claim or site. Payment of such amount is made herewith for such assessment year for each of the claims and sites, the name, and BLM serial number with the book and page or index number of recording of the location notice being in the official records of Pinal and Graham Counties, Arizona, of which is set forth on Exhibit A attached hereto and by this reference incorporated herein.

By: Mahlon L. Gerrow
Mahlon L. Gerrow, Independent Landman
Representing Millrock Alaska, LLC

State of Arizona)
) ss.
County of Pima)

The foregoing instrument was acknowledged before me on the 23 day of July, 2010, by Mahlon L. Gerrow, on behalf of Millrock Alaska, LLC.

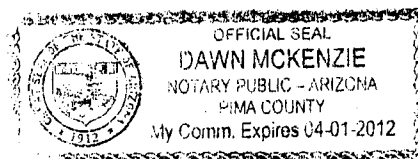
ENTERED INTO COMPUTER
JUL 27 2010 *ps*

D. McKenzie

Notary Public in and for the State of Arizona

My Commission Expires: 4-1-2012

NO. OF CLAIMS 212
AMOUNT 75480.
RECEIPT NO. 2177096
INIT. re



** BLM-ASO**

Lead
392937

Millrock Alaska LLC
P.O. Box 200867
Anchorage, Alaska 99520

EXHIBIT A

NO. OF CLAIMS 23
AMOUNT 95480.
RECEIPT NO. 2177096
INIT. 23
** BLM-ASO**

RECEIVED
ARIZONA STATE OFFICE
2010 JUL 26 A 10:23
PHOENIX, ARIZONA

AMC392937	GAL 1	PINAL	A	LODE CLAIM	2010	04/30/2008	14	0070S	0180E	036	SW SE
		PINAL	A	LODE CLAIM	2010	04/30/2008	14	0080S	0180E	001	NE NW
AMC392938	GAL 2	PINAL	A	LODE CLAIM	2010	04/30/2008	14	0070S	0180E	036	SE
		PINAL	A	LODE CLAIM	2010	04/30/2008	14	0080S	0180E	001	NE
AMC392939	GAL 3	PINAL	A	LODE CLAIM	2010	04/30/2008	14	0080S	0180E	001	NE NW
AMC392940	GAL 4	PINAL	A	LODE CLAIM	2010	04/30/2008	14	0080S	0180E	001	NE
AMC392941	GAL 5	PINAL	A	LODE CLAIM	2010	04/30/2008	14	0080S	0180E	001	NE NW
AMC392942	GAL 6	PINAL	A	LODE CLAIM	2010	04/30/2008	14	0080S	0180E	001	NE
AMC392943	GAL 7	PINAL	A	LODE CLAIM	2010	04/30/2008	14	0080S	0180E	001	NE NW
AMC392944	GAL 8	PINAL	A	LODE CLAIM	2010	04/30/2008	14	0080S	0180E	001	NE
AMC392945	GAL 9	PINAL	A	LODE CLAIM	2010	04/30/2008	14	0080S	0180E	001	NE NW SW SE
AMC392946	GAL 10	PINAL	A	LODE CLAIM	2010	04/30/2008	14	0080S	0180E	001	NE SE
AMC392947	GAL 11	PINAL	A	LODE CLAIM	2010	04/30/2008	14	0080S	0180E	001	SW SE
AMC392948	GAL 12	PINAL	A	LODE CLAIM	2010	04/30/2008	14	0080S	0180E	001	SE
AMC392949	GAL 13	PINAL	A	LODE CLAIM	2010	04/29/2008	14	0080S	0180E	001	SW SE
AMC392950	GAL 14	PINAL	A	LODE CLAIM	2010	04/29/2008	14	0080S	0180E	001	SE
<u>Serial No</u>	<u>Claim Name/Number</u>	<u>County</u>	<u>D</u>	<u>Claim Type</u>	<u>A Yr</u>	<u>Mc Loc Dt</u>	<u>Mr</u>	<u>Twn</u>	<u>Rng</u>	<u>Sec</u>	<u>Subdiv</u>
AMC392951	GAL 15	PINAL	A	LODE CLAIM	2010	04/29/2008	14	0080S	0180E	001	SW SE
AMC392952	GAL 16	PINAL	A	LODE CLAIM	2010	04/29/2008	14	0080S	0180E	001	SE
AMC392953	GAL 17	PINAL	A	LODE CLAIM	2010	04/29/2008	14	0080S	0180E	001	SW SE
AMC392954	GAL 18	PINAL	A	LODE CLAIM	2010	04/29/2008	14	0080S	0180E	001	SE
AMC392955	GAL 19	PINAL	A	LODE CLAIM	2010	04/29/2008	14	0080S	0180E	012	NE NW
AMC392956	GAL 20	PINAL	A	LODE CLAIM	2010	04/29/2008	14	0080S	0180E	012	NE
AMC392957	GAL 21	PINAL	A	LODE CLAIM	2010	04/30/2008	14	0080S	0180E	012	NE NW
AMC392958	GAL 22	PINAL	A	LODE CLAIM	2010	04/30/2008	14	0080S	0180E	012	NE

22

Millrock Alaska LLC
P.O. Box 200867
Anchorage, Alaska 99520

EXHIBIT A

RECEIVED
CLMAZ STATE OFFICE

NO. OF CLAIMS 19
AMOUNT 95480.
RECEIPT NO. 217706
INIT. SC
**** BLM-ASO****

2010 JUL 26 A 10: 23

<u>Serial No</u>	<u>Claim Name/Number</u>	<u>County</u>	<u>D</u>	<u>Claim Type</u>	<u>Last A Yr</u>	<u>Mc Loc Dt</u>	<u>Mr Twn Rng Sec</u>	<u>Subdiv</u>
AMC391277	GAL 23	GRAHAM	A	LODE CLAIM	2010	02/21/2008	14 0070S 0190E 031	SW
AMC391278	GAL 24	GRAHAM	A	LODE CLAIM	2010	02/21/2008	14 0070S 0190E 031	SW SE
AMC391279	GAL 25	GRAHAM	A	LODE CLAIM	2010	02/21/2008	14 0070S 0190E 031	SW
AMC391280	GAL 26	GRAHAM	A	LODE CLAIM	2010	02/21/2008	14 0070S 0190E 031	SW SE
AMC391281	GAL 27	GRAHAM	A	LODE CLAIM	2010	02/21/2008	14 0070S 0190E 031	SW
		GRAHAM	A	LODE CLAIM	2010	02/21/2008	14 0080S 0190E 006	NW
AMC391282	GAL 28	GRAHAM	A	LODE CLAIM	2010	02/21/2008	14 0070S 0190E 031	SW SE
		GRAHAM	A	LODE CLAIM	2010	02/21/2008	14 0080S 0190E 006	NE NW
AMC391283	GAL 29	GRAHAM	A	LODE CLAIM	2010	02/21/2008	14 0080S 0190E 006	NW
AMC391284	GAL 30	GRAHAM	A	LODE CLAIM	2010	02/21/2008	14 0080S 0190E 006	NE NW
AMC391285	GAL 31	GRAHAM	A	LODE CLAIM	2010	02/21/2008	14 0080S 0190E 006	NW
AMC391286	GAL 32	GRAHAM	A	LODE CLAIM	2010	02/21/2008	14 0080S 0190E 006	NE NW
AMC391287	GAL 33	GRAHAM	A	LODE CLAIM	2010	02/21/2008	14 0080S 0190E 006	NW
AMC391288	GAL 34	GRAHAM	A	LODE CLAIM	2010	02/21/2008	14 0080S 0190E 006	NE NW
AMC391289	GAL 35	GRAHAM	A	LODE CLAIM	2010	02/21/2008	14 0080S 0190E 006	NW
AMC391290	GAL 36	GRAHAM	A	LODE CLAIM	2010	02/21/2008	14 0080S 0190E 006	NE NW
AMC391291	GAL 37	GRAHAM	A	LODE CLAIM	2010	02/21/2008	14 0080S 0190E 006	NW SW
AMC391292	GAL 38	GRAHAM	A	LODE CLAIM	2010	02/21/2008	14 0080S 0190E 006	NE NW SW SE
AMC391293	GAL 39	GRAHAM	A	LODE CLAIM	2010	02/21/2008	14 0080S 0190E 006	SW
AMC391294	GAL 40	GRAHAM	A	LODE CLAIM	2010	02/21/2008	14 0080S 0190E 006	SW SE
AMC391295	GAL 41	GRAHAM	A	LODE CLAIM	2010	02/21/2008	14 0080S 0190E 006	SW

19

Millrock Alaska LLC
P.O. Box 200867
Anchorage, Alaska 99520

EXHIBIT A

NO. OF CLAIMS 22
AMOUNT 95480.
RECEIPT NO. 2177096
INIT. SR
**** BLM-ASO****

RECEIVED
BLM AZ STATE OFFICE

200 JUL 25 A
PHOENIX, ARIZONA

<u>Serial No</u>	<u>Claim Name/Number</u>	<u>County</u>	<u>D</u>	<u>Claim Type</u>	<u>Last</u>		<u>Mr</u>	<u>Twn</u>	<u>Rng</u>	<u>Sec</u>	<u>Subdiv</u>
					<u>A Yr</u>	<u>Mc Loc Dt</u>					
AMC391296	GAL 42	GRAHAM	A	LODE CLAIM	2010	02/21/2008	14	0080S	0190E	006	SW SE
AMC391297	GAL 43	GRAHAM	A	LODE CLAIM	2010	02/21/2008	14	0080S	0190E	006	SW
AMC391298	GAL 44	GRAHAM	A	LODE CLAIM	2010	02/21/2008	14	0080S	0190E	006	SW SE
AMC391299	GAL 45	GRAHAM	A	LODE CLAIM	2010	02/21/2008	14	0080S	0190E	006	SW
AMC391300	GAL 46	GRAHAM	A	LODE CLAIM	2010	02/21/2008	14	0080S	0190E	006	SW SE
AMC391301	GAL 47	GRAHAM	A	LODE CLAIM	2010	02/21/2008	14	0080S	0190E	007	NW
AMC391302	GAL 48	GRAHAM	A	LODE CLAIM	2010	02/21/2008	14	0080S	0190E	007	NE NW
AMC391303	GAL 49	GRAHAM	A	LODE CLAIM	2010	02/21/2008	14	0080S	0190E	007	NW
AMC391304	GAL 50	GRAHAM	A	LODE CLAIM	2010	02/21/2008	14	0080S	0190E	007	NE NW
AMC391305	GAL 51	GRAHAM	A	LODE CLAIM	2010	02/21/2008	14	0080S	0190E	007	NW
AMC391306	GAL 52	GRAHAM	A	LODE CLAIM	2010	02/21/2008	14	0080S	0190E	007	NE NW
AMC391307	GAL 53	GRAHAM	A	LODE CLAIM	2010	02/21/2008	14	0080S	0190E	007	NW
AMC391308	GAL 54	GRAHAM	A	LODE CLAIM	2010	02/21/2008	14	0080S	0190E	007	NE NW
AMC391309	GAL 55	GRAHAM	A	LODE CLAIM	2010	02/21/2008	14	0080S	0190E	007	NW SW
AMC391310	GAL 56	GRAHAM	A	LODE CLAIM	2010	02/21/2008	14	0080S	0190E	007	NE NW SW SE
AMC391311	GAL 57	GRAHAM	A	LODE CLAIM	2010	02/21/2008	14	0080S	0190E	007	SW
AMC391312	GAL 58	GRAHAM	A	LODE CLAIM	2010	02/21/2008	14	0080S	0190E	007	SW SE
AMC391313	GAL 59	GRAHAM	A	LODE CLAIM	2010	02/21/2008	14	0080S	0190E	007	SW
AMC391314	GAL 60	GRAHAM	A	LODE CLAIM	2010	02/21/2008	14	0080S	0190E	007	SW SE
AMC391315	GAL 61	GRAHAM	A	LODE CLAIM	2010	02/21/2008	14	0070S	0190E	031	SE
		GRAHAM	A	LODE CLAIM	2010	02/21/2008	14	0070S	0190E	032	SW
AMC391316	GAL 62	GRAHAM	A	LODE CLAIM	2010	02/21/2008	14	0070S	0190E	031	SE
		GRAHAM	A	LODE CLAIM	2010	02/21/2008	14	0070S	0190E	032	SW
AMC391317	GAL 63	GRAHAM	A	LODE CLAIM	2010	02/21/2008	14	0070S	0190E	031	SE
		GRAHAM	A	LODE CLAIM	2010	02/21/2008	14	0070S	0190E	032	SW
		GRAHAM	A	LODE CLAIM	2010	02/21/2008	14	0080S	0190E	006	NE

22

Millrock Alaska LLC
P.O. Box 200867
Anchorage, Alaska 99520

EXHIBIT A

NO. OF CLAIMS 21
AMOUNT 95480.
RECEIPT NO. 2177096
INIT. SC
BLM-ASO

RECEIVED
BLM AZ STATE OFFICE

JUL 26 A 10:23

PHOENIX, ARIZONA

Serial No	Claim Name/Number	County	D A	Claim Type	Last		Mr Twm Rng Sec			Subdiv	
					A Yr	Mc Loc Dt					
AMC391318	GAL 64	GRAHAM	A	LODE CLAIM	2010	02/21/2008	14	0080S	0190E	006	NE
AMC391319	GAL 65	GRAHAM	A	LODE CLAIM	2010	02/21/2008	14	0080S	0190E	006	NE
AMC391320	GAL 66	GRAHAM	A	LODE CLAIM	2010	02/21/2008	14	0080S	0190E	006	NE
AMC391321	GAL 67	GRAHAM	A	LODE CLAIM	2010	02/21/2008	14	0080S	0190E	006	NE
AMC391322	GAL 68	GRAHAM	A	LODE CLAIM	2010	02/21/2008	14	0080S	0190E	006	NE SE
AMC391323	GAL 69	GRAHAM	A	LODE CLAIM	2010	02/21/2008	14	0080S	0190E	006	SE
AMC391324	GAL 70	GRAHAM	A	LODE CLAIM	2010	02/21/2008	14	0080S	0190E	006	SE
AMC391325	GAL 71	GRAHAM	A	LODE CLAIM	2010	02/21/2008	14	0080S	0190E	006	SE
AMC391326	GAL 72	GRAHAM	A	LODE CLAIM	2010	02/21/2008	14	0080S	0190E	006	SE
AMC391327	GAL 73	GRAHAM	A	LODE CLAIM	2010	02/21/2008	14	0080S	0190E	007	NE
AMC391328	GAL 74	GRAHAM	A	LODE CLAIM	2010	02/21/2008	14	0080S	0190E	007	NE
AMC391329	GAL 75	GRAHAM	A	LODE CLAIM	2010	02/21/2008	14	0080S	0190E	007	NE
AMC391330	GAL 76	GRAHAM	A	LODE CLAIM	2010	02/21/2008	14	0080S	0190E	007	NE
AMC391331	GAL 77	GRAHAM	A	LODE CLAIM	2010	02/21/2008	14	0080S	0190E	007	NE SE
AMC391332	GAL 78	GRAHAM	A	LODE CLAIM	2010	02/21/2008	14	0080S	0190E	007	SE
AMC391333	GAL 79	GRAHAM	A	LODE CLAIM	2010	02/21/2008	14	0080S	0190E	007	SE
AMC391334	GAL 80	GRAHAM	A	LODE CLAIM	2010	02/21/2008	14	0070S	0190E	032	SW
		GRAHAM	A	LODE CLAIM	2010	02/21/2008	14	0080S	0190E	005	NW
		GRAHAM	A	LODE CLAIM	2010	02/21/2008	14	0080S	0190E	006	NE
AMC391335	GAL 81	GRAHAM	A	LODE CLAIM	2010	02/21/2008	14	0070S	0190E	032	SW SE
		GRAHAM	A	LODE CLAIM	2010	02/21/2008	14	0080S	0190E	005	NW
AMC391336	GAL 82	GRAHAM	A	LODE CLAIM	2010	02/21/2008	14	0080S	0190E	005	NW
		GRAHAM	A	LODE CLAIM	2010	02/21/2008	14	0080S	0190E	006	NE
AMC391337	GAL 83	GRAHAM	A	LODE CLAIM	2010	02/21/2008	14	0080S	0190E	005	NW
AMC391338	GAL 84	GRAHAM	A	LODE CLAIM	2010	02/21/2008	14	0080S	0190E	005	NW
		GRAHAM	A	LODE CLAIM	2010	02/21/2008	14	0080S	0190E	006	NE

(21)

Millrock Alaska LLC
P.O. Box 200867
Anchorage, Alaska 99520

EXHIBIT A

RECEIVED
BLM AZ STATE OFFICE

NO. OF CLAIMS 18
AMOUNT 95480.
RECEIPT NO. 2177096
INIT. JD

** BLM-ASO**

Serial No	Claim Name/Number	County	D: Chain Type	Last		Mr	Twn	Rng	Sec	Subdiv
				A Yr	Mc Loc Dt					
AMC391339	GAL 85	GRAHAM	A LODE CLAIM	2010	02/21/2008	14	0080S	0190E	005	NW
AMC391340	GAL 86	GRAHAM	A LODE CLAIM	2010	02/21/2008	14	0080S	0190E	005	NW
		GRAHAM	A LODE CLAIM	2010	02/21/2008	14	0080S	0190E	006	NE
AMC391341	GAL 87	GRAHAM	A LODE CLAIM	2010	02/21/2008	14	0080S	0190E	005	NW
AMC391342	GAL 88	GRAHAM	A LODE CLAIM	2010	02/21/2008	14	0080S	0190E	005	NW
		GRAHAM	A LODE CLAIM	2010	02/21/2008	14	0080S	0190E	006	NE
AMC391343	GAL 89	GRAHAM	A LODE CLAIM	2010	02/21/2008	14	0080S	0190E	005	NW
AMC391344	GAL 90	GRAHAM	A LODE CLAIM	2010	02/21/2008	14	0080S	0190E	005	NW SW
		GRAHAM	A LODE CLAIM	2010	02/21/2008	14	0080S	0190E	006	NE SE
AMC391345	GAL 91	GRAHAM	A LODE CLAIM	2010	02/21/2008	14	0080S	0190E	005	NW SW
AMC391346	GAL 92	GRAHAM	A LODE CLAIM	2010	02/21/2008	14	0080S	0190E	005	SW
		GRAHAM	A LODE CLAIM	2010	02/21/2008	14	0080S	0190E	006	SE
AMC391347	GAL 93	GRAHAM	A LODE CLAIM	2010	02/21/2008	14	0080S	0190E	005	SW
AMC391348	GAL 94	GRAHAM	A LODE CLAIM	2010	02/21/2008	14	0080S	0190E	005	SW
	GAL 94	GRAHAM	A LODE CLAIM	2010	02/21/2008	14	0080S	0190E	006	SE
AMC391349	GAL 95	GRAHAM	A LODE CLAIM	2010	02/21/2008	14	0080S	0190E	005	SW
AMC391350	GAL 96	GRAHAM	A LODE CLAIM	2010	02/21/2008	14	0080S	0190E	005	SW
		GRAHAM	A LODE CLAIM	2010	02/21/2008	14	0080S	0190E	006	SE
AMC391351	GAL 97	GRAHAM	A LODE CLAIM	2010	02/21/2008	14	0080S	0190E	005	SW
AMC391352	GAL 98	GRAHAM	A LODE CLAIM	2010	02/21/2008	14	0080S	0190E	005	SW
		GRAHAM	A LODE CLAIM	2010	02/21/2008	14	0080S	0190E	006	SE
AMC391353	GAL 99	GRAHAM	A LODE CLAIM	2010	02/21/2008	14	0080S	0190E	005	SW
AMC391354	GAL 100	GRAHAM	A LODE CLAIM	2010	02/21/2008	14	0080S	0190E	007	NE
		GRAHAM	A LODE CLAIM	2010	02/21/2008	14	0080S	0190E	008	NW
AMC391355	GAL 101	GRAHAM	A LODE CLAIM	2010	02/21/2008	14	0080S	0190E	008	NW
AMC391356	GAL 102	GRAHAM	A LODE CLAIM	2010	02/21/2008	14	0080S	0190E	007	NE

Millrock Alaska LLC
P.O. Box 200867
Anchorage, Alaska 99520

EXHIBIT A

NO. OF CLAIMS 15
AMOUNT 95480.
RECEIPT NO. 2177096
INIT. SC
**** BLM-ASO****

RECEIVED
BLMAZ STATE OFFICE

<u>Serial No</u>	<u>Claim Name/Number</u>	<u>County</u>	<u>D</u>	<u>Claim Type</u>	<u>Last</u> <u>A Yr</u>	<u>Mc Loc Dt</u>	<u>Mr</u>	<u>Twn</u>	<u>Rng</u>	<u>Sec</u>	<u>Subdiv</u>
		GRAHAM		A LODE CLAIM	2010	02/21/2008	14	0080S	0190E	008	NW
AMC391357	GAL 103	GRAHAM		A LODE CLAIM	2010	02/21/2008	14	0080S	0190E	008	NW
AMC391358	GAL 104	GRAHAM		A LODE CLAIM	2010	02/21/2008	14	0080S	0190E	007	NE
		GRAHAM		A LODE CLAIM	2010	02/21/2008	14	0080S	0190E	008	NW
AMC391359	GAL 105	GRAHAM		A LODE CLAIM	2010	02/21/2008	14	0080S	0190E	008	NW
AMC391360	GAL 106	GRAHAM		A LODE CLAIM	2010	02/21/2008	14	0080S	0190E	007	NE
		GRAHAM		A LODE CLAIM	2010	02/21/2008	14	0080S	0190E	008	NW
AMC391361	GAL 107	GRAHAM		A LODE CLAIM	2010	02/21/2008	14	0080S	0190E	008	NW
AMC391362	GAL 108	GRAHAM		A LODE CLAIM	2010	02/21/2008	14	0080S	0190E	007	NE SE
		GRAHAM		A LODE CLAIM	2010	02/21/2008	14	0080S	0190E	008	NW SW
AMC391363	GAL 109	GRAHAM		A LODE CLAIM	2010	02/21/2008	14	0080S	0190E	008	NW SW
AMC391364	GAL 110	GRAHAM		A LODE CLAIM	2010	02/21/2008	14	0080S	0190E	007	SE
		GRAHAM		A LODE CLAIM	2010	02/21/2008	14	0080S	0190E	008	SW
AMC391365	GAL 111	GRAHAM		A LODE CLAIM	2010	02/21/2008	14	0080S	0190E	008	SW
AMC391366	GAL 112	GRAHAM		A LODE CLAIM	2010	02/21/2008	14	0080S	0190E	007	SE
		GRAHAM		A LODE CLAIM	2010	02/21/2008	14	0080S	0190E	008	SW
AMC391367	GAL 113	GRAHAM		A LODE CLAIM	2010	02/21/2008	14	0080S	0190E	008	SW
AMC391368	GAL 114	GRAHAM		A LODE CLAIM	2010	02/21/2008	14	0070S	0190E	032	SE
		GRAHAM		A LODE CLAIM	2010	02/21/2008	14	0080S	0190E	005	NE NW
AMC391369	GAL 115	GRAHAM		A LODE CLAIM	2010	02/21/2008	14	0070S	0190E	032	SE
		GRAHAM		A LODE CLAIM	2010	02/21/2008	14	0070S	0190E	033	SW
		GRAHAM		A LODE CLAIM	2010	02/21/2008	14	0080S	0190E	004	NW
		GRAHAM		A LODE CLAIM	2010	02/21/2008	14	0080S	0190E	005	NE
AMC391370	GAL 116	GRAHAM		A LODE CLAIM	2010	02/21/2008	14	0080S	0190E	005	NE NW
AMC391371	GAL 117	GRAHAM		A LODE CLAIM	2010	02/21/2008	14	0080S	0190E	004	NW
		GRAHAM		A LODE CLAIM	2010	02/21/2008	14	0080S	0190E	005	NE

26 A 10: 23

PHOENIX, ARIZONA

15

Millrock Alaska LLC
P.O. Box 200867
Anchorage, Alaska 99520

EXHIBIT A

NO. OF CLAIMS 18
AMOUNT 95480.
RECEIPT NO. 2177096
INIT. X

** BLM-ASO**

RECEIVED
BLM AZ STATE OFFICE

200 JUL 26 A 10 23

PHOENIX, ARIZONA

Serial No	Claim Name/Number	County	D	Claim Type	Last		Mr	Twn	Rng	Sec	Subdiv
					A Yr	Mc Loc Dt					
AMC391372	GAL 118	GRAHAM	A	LODE CLAIM	2010	02/21/2008	14	0080S	0190E	005	NE NW
AMC391373	GAL 119	GRAHAM	A	LODE CLAIM	2010	02/21/2008	14	0080S	0190E	004	NW
		GRAHAM	A	LODE CLAIM	2010	02/21/2008	14	0080S	0190E	005	NE
AMC391374	GAL 126	GRAHAM	A	LODE CLAIM	2010	02/21/2008	14	0080S	0190E	005	SW SE
AMC391375	GAL 120	GRAHAM	A	LODE CLAIM	2010	02/21/2008	14	0080S	0190E	005	NE NW
AMC391376	GAL 121	GRAHAM	A	LODE CLAIM	2010	02/21/2008	14	0080S	0190E	004	NW
		GRAHAM	A	LODE CLAIM	2010	02/21/2008	14	0080S	0190E	005	NE
AMC391377	GAL 122	GRAHAM	A	LODE CLAIM	2010	02/21/2008	14	0080S	0190E	005	NE NW
AMC391378	GAL 123	GRAHAM	A	LODE CLAIM	2010	02/21/2008	14	0080S	0190E	004	NW
		GRAHAM	A	LODE CLAIM	2010	02/21/2008	14	0080S	0190E	005	NE
AMC391379	GAL 124	GRAHAM	A	LODE CLAIM	2010	02/21/2008	14	0080S	0190E	005	NE NW SW SE
AMC391380	GAL 125	GRAHAM	A	LODE CLAIM	2010	02/21/2008	14	0080S	0190E	004	NW SW
		GRAHAM	A	LODE CLAIM	2010	02/21/2008	14	0080S	0190E	005	NE SE
AMC391381	GAL 127	GRAHAM	A	LODE CLAIM	2010	02/21/2008	14	0080S	0190E	004	SW
		GRAHAM	A	LODE CLAIM	2010	02/21/2008	14	0080S	0190E	005	SE
AMC391382	GAL 128	GRAHAM	A	LODE CLAIM	2010	02/21/2008	14	0080S	0190E	005	SW SE
AMC391383	GAL 129	GRAHAM	A	LODE CLAIM	2010	02/21/2008	14	0080S	0190E	004	SW
		GRAHAM	A	LODE CLAIM	2010	02/21/2008	14	0080S	0190E	005	SE
AMC391384	GAL 130	GRAHAM	A	LODE CLAIM	2010	02/21/2008	14	0080S	0190E	005	SW SE
AMC391385	GAL 131	GRAHAM	A	LODE CLAIM	2010	02/21/2008	14	0080S	0190E	004	SW
		GRAHAM	A	LODE CLAIM	2010	02/21/2008	14	0080S	0190E	005	SE
AMC391386	GAL 132	GRAHAM	A	LODE CLAIM	2010	02/21/2008	14	0080S	0190E	005	SW SE
AMC391387	GAL 133	GRAHAM	A	LODE CLAIM	2010	02/21/2008	14	0080S	0190E	004	SW
		GRAHAM	A	LODE CLAIM	2010	02/21/2008	14	0080S	0190E	005	SE
AMC391388	GAL 134	GRAHAM	A	LODE CLAIM	2010	02/21/2008	14	0080S	0190E	008	NE NW
AMC391389	GAL 135	GRAHAM	A	LODE CLAIM	2010	02/21/2008	14	0080S	0190E	008	NE NW

Millrock Alaska LLC
 P.O. Box 200867
 Anchorage, Alaska 99520

EXHIBIT A

NO. OF CLAIMS 12
 AMOUNT 95480.
 RECEIPT NO. 2177096
 INIT. SC

**** BLM-ASO****

RECEIVED
 ALAZ STATE OFFICE

JUL 26 A 10: 23
 PHOENIX, ARIZONA

<u>Serial No</u>	<u>Claim Name/Number</u>	<u>County</u>	<u>D</u>	<u>Claim Type</u>	<u>Last</u> <u>A Yr</u>	<u>Mc Loc Dt</u>	<u>Mr Twn</u>	<u>Rng Sec</u>	<u>Subdiv</u>
AMC391390	GAL 136	GRAHAM	A	LODE CLAIM	2010	02/21/2008	14 0080S	0190E 008	NE NW
AMC391391	GAL 137	GRAHAM	A	LODE CLAIM	2010	02/21/2008	14 0080S	0190E 008	NE NW
AMC399225	GAL 138	GRAHAM	A	LODE CLAIM	2010	11/24/2009	14 0080S	0190E 008	NE NW SW SE
AMC399226	GAL 139	GRAHAM	A	LODE CLAIM	2010	11/24/2009	14 0080S	0190E 008	SW SE
AMC399227	GAL 140	GRAHAM	A	LODE CLAIM	2010	11/24/2009	14 0080S	0190E 008	SW SE
AMC399228	GAL 141	GRAHAM	A	LODE CLAIM	2010	11/24/2009	14 0080S	0190E 008	SW SE
AMC399229	GAL 142	GRAHAM	A	LODE CLAIM	2010	11/24/2009	14 0080S	0190E 008	SW SE
		GRAHAM	A	LODE CLAIM	2010	11/24/2009	14 0080S	0190E 017	NE NW
AMC399230	GAL 143	GRAHAM	A	LODE CLAIM	2010	11/24/2009	14 0080S	0190E 017	NE NW
AMC399231	GAL 144	GRAHAM	A	LODE CLAIM	2010	11/24/2009	14 0080S	0190E 004	SW
AMC399232	GAL 145	GRAHAM	A	LODE CLAIM	2010	11/24/2009	14 0080S	0190E 008	NE
		GRAHAM	A	LODE CLAIM	2010	11/24/2009	14 0080S	0190E 009	NW
AMC399233	GAL 146	GRAHAM	A	LODE CLAIM	2010	11/24/2009	14 0080S	0190E 009	NW
AMC399234	GAL 147	GRAHAM	A	LODE CLAIM	2010	11/24/2009	14 0080S	0190E 008	NE
		GRAHAM	A	LODE CLAIM	2010	11/24/2009	14 0080S	0190E 009	NW

12

Millrock Alaska LLC
P.O. Box 200867
Anchorage, Alaska 99520

EXHIBIT A

NO. OF CLAIMS 16
AMOUNT 25480.
RECEIPT NO. 2170096
INIT. SW

BLM-ASO

RECEIVED
ALASKA STATE OFFICE

JUL 26 A 10: 03

PHOENIX, ARIZONA

<u>Serial No</u>	<u>Claim Name/Number</u>	<u>County</u>	<u>Claim Type</u>	<u>Last</u>		<u>Mr</u>	<u>Twn</u>	<u>Rng</u>	<u>Sec</u>	<u>Subdiv</u>
				<u>A Yr</u>	<u>Mc Loc Dt</u>					
AMC399235	GAL 148	GRAHAM	A LODE CLAIM	2010	11/24/2009	14	0080S	0190E	009	NW
AMC399236	GAL 149	GRAHAM	A LODE CLAIM	2010	11/24/2009	14	0080S	0190E	008	NE
AMC399237	GAL 150	GRAHAM	A LODE CLAIM	2010	11/24/2009	14	0080S	0190E	009	NW
AMC399238	GAL 151	GRAHAM	A LODE CLAIM	2010	11/24/2009	14	0080S	0190E	008	NE
AMC399239	GAL 152	GRAHAM	A LODE CLAIM	2010	11/24/2009	14	0080S	0190E	009	NW
AMC399240	GAL 153	GRAHAM	A LODE CLAIM	2010	11/24/2009	14	0080S	0190E	008	NE SE
AMC399241	GAL 154	GRAHAM	A LODE CLAIM	2010	11/24/2009	14	0080S	0190E	009	NW SW
AMC399242	GAL 155	GRAHAM	A LODE CLAIM	2010	11/24/2009	14	0080S	0190E	008	SE
AMC399243	GAL 156	GRAHAM	A LODE CLAIM	2010	11/24/2009	14	0080S	0190E	009	SW
AMC399244	GAL 157	GRAHAM	A LODE CLAIM	2010	11/24/2009	14	0080S	0190E	008	SE
AMC399245	GAL 158	GRAHAM	A LODE CLAIM	2010	11/24/2009	14	0080S	0190E	009	SW
AMC399246	GAL 159	GRAHAM	A LODE CLAIM	2010	11/24/2009	14	0080S	0190E	008	SE
AMC399247	GAL 160	GRAHAM	A LODE CLAIM	2010	11/24/2009	14	0080S	0190E	009	SW
AMC399248	GAL 161	GRAHAM	A LODE CLAIM	2010	11/24/2009	14	0080S	0190E	008	SE
		GRAHAM	A LODE CLAIM	2010	11/24/2009	14	0080S	0190E	009	SW
		GRAHAM	A LODE CLAIM	2010	11/24/2009	14	0080S	0190E	016	NW
AMC399249	GAL 162	GRAHAM	A LODE CLAIM	2010	11/24/2009	14	0080S	0190E	017	NE
		GRAHAM	A LODE CLAIM	2010	11/24/2009	14	0080S	0190E	009	SW
		GRAHAM	A LODE CLAIM	2010	11/24/2009	14	0080S	0190E	016	NW
AMC399250	GAL 163	GRAHAM	A LODE CLAIM	2010	11/24/2009	14	0080S	0190E	016	NW

16

Millrock Alaska LLC
P.O. Box 200867
Anchorage, Alaska 99520

EXHIBIT A

NO. OF CLAIMS 21
AMOUNT 95480.
RECEIPT NO. 2177096
INIT. SC

** BLM-ASO**

RECEIVED
ALASKA STATE OFFICE

Serial No	Claim Name/Number	County	D	Claim Type	Last		Mr	Twn	Rng	Sec	Subdiv
					A Yr	Mc Loc Dt					
		GRAHAM	2010 JUL 26 A 10:23	LODE CLAIM	2010	11/24/2009	14	0080S	0190E	017	NE
AMC399251	GAL 164	GRAHAM	PHOENIX, ARIZONA	A LODE CLAIM	2010	11/24/2009	14	0080S	0190E	016	NW
AMC399252	GAL 165	PINAL		A LODE CLAIM	2010	01/26/2010	14	0080S	0180E	012	SW SE
		PINAL		A LODE CLAIM	2010	01/26/2010	14	0080S	0180E	013	NE NW
AMC399253	GAL 166	PINAL		A LODE CLAIM	2010	01/26/2010	14	0080S	0180E	012	SE
		PINAL		A LODE CLAIM	2010	01/26/2010	14	0080S	0180E	013	NE
AMC399254	GAL 167	PINAL		A LODE CLAIM	2010	01/26/2010	14	0080S	0180E	013	NE NW
AMC399255	GAL 168	PINAL		A LODE CLAIM	2010	01/26/2010	14	0080S	0180E	013	NE
AMC399256	GAL 169	PINAL		A LODE CLAIM	2010	01/26/2010	14	0080S	0180E	013	NE NW
AMC399257	GAL 170	PINAL		A LODE CLAIM	2010	01/26/2010	14	0080S	0180E	013	NE
AMC399258	GAL 171	PINAL		A LODE CLAIM	2010	01/26/2010	14	0080S	0180E	013	NE NW
AMC399259	GAL 172	PINAL		A LODE CLAIM	2010	01/26/2010	14	0080S	0180E	013	NE
AMC399260	GAL 173	PINAL		A LODE CLAIM	2010	01/26/2010	14	0080S	0180E	013	NE NW
AMC399261	GAL 174	PINAL		A LODE CLAIM	2010	01/26/2010	14	0080S	0180E	013	NE
AMC399262	GAL 175	PINAL		A LODE CLAIM	2010	01/27/2010	14	0080S	0180E	013	NE NW SW SE
AMC399263	GAL 176	PINAL		A LODE CLAIM	2010	01/27/2010	14	0080S	0180E	013	NE SE
AMC399264	GAL 177	PINAL		A LODE CLAIM	2010	01/27/2010	14	0080S	0180E	013	SW SE
AMC399265	GAL 178	PINAL		A LODE CLAIM	2010	01/27/2010	14	0080S	0180E	013	SE
AMC399266	GAL 179	GRAHAM		A LODE CLAIM	2010	11/24/2009	14	0080S	0190E	007	SW
AMC399267	GAL 180	GRAHAM		A LODE CLAIM	2010	11/24/2009	14	0080S	0190E	007	SW SE
AMC399268	GAL 181	GRAHAM		A LODE CLAIM	2010	11/24/2009	14	0080S	0190E	007	SW
		GRAHAM		A LODE CLAIM	2010	11/24/2009	14	0080S	0190E	018	NW
AMC399269	GAL 182	GRAHAM		A LODE CLAIM	2010	11/24/2009	14	0080S	0190E	007	SW SE
		GRAHAM		A LODE CLAIM	2010	11/24/2009	14	0080S	0190E	018	NE NW
AMC399270	GAL 183	GRAHAM		A LODE CLAIM	2010	11/24/2009	14	0080S	0190E	018	NW
AMC399271	GAL 184	GRAHAM		A LODE CLAIM	2010	11/24/2009	14	0080S	0190E	018	NE NW

(21)

Millrock Alaska LLC
P.O. Box 200867
Anchorage, Alaska 99520

RECEIVED EXHIBIT A
ARIZONA STATE OFFICE

2010 JUL 26 A 10:23

NO. OF CLAIMS 24
AMOUNT _____
RECEIPT NO. _____
INIT. SC
BLM-ASO

<u>Serial No</u>	<u>Claim Name/Number</u>	<u>County</u>	<u>D</u>	<u>Claim Type</u>	<u>Last</u>	<u>A Yr</u>	<u>Mc Loc Dt</u>	<u>Mr Twn</u>	<u>Rng Sec</u>	<u>Subdiv</u>
AMC399272	GAL 185	GRAHAM	A	LODE CLAIM	2010	11/24/2009	14 0080S 0190E 018	14 0080S 0190E 018	NW	
AMC399273	GAL 186	GRAHAM	A	LODE CLAIM	2010	11/24/2009	14 0080S 0190E 018	14 0080S 0190E 018	NE NW	
AMC399274	GAL 187	GRAHAM	A	LODE CLAIM	2010	11/24/2009	14 0080S 0190E 018	14 0080S 0190E 018	NW	
AMC399275	GAL 188	GRAHAM	A	LODE CLAIM	2010	11/24/2009	14 0080S 0190E 018	14 0080S 0190E 018	NE NW	
AMC399276	GAL 189	GRAHAM	A	LODE CLAIM	2010	11/24/2009	14 0080S 0190E 018	14 0080S 0190E 018	NW	
AMC399277	GAL 190	GRAHAM	A	LODE CLAIM	2010	11/24/2009	14 0080S 0190E 018	14 0080S 0190E 018	NE NW	
AMC399278	GAL 191	GRAHAM	A	LODE CLAIM	2010	11/24/2009	14 0080S 0190E 018	14 0080S 0190E 018	NW SW	
AMC399279	GAL 192	GRAHAM	A	LODE CLAIM	2010	11/24/2009	14 0080S 0190E 018	14 0080S 0190E 018	NE NW SW SE	
AMC399280	GAL 193	GRAHAM	A	LODE CLAIM	2010	11/24/2009	14 0080S 0190E 018	14 0080S 0190E 018	SW	
AMC399281	GAL 194	GRAHAM	A	LODE CLAIM	2010	11/24/2009	14 0080S 0190E 018	14 0080S 0190E 018	SW SE	
AMC399282	GAL 195	GRAHAM	A	LODE CLAIM	2010	11/24/2009	14 0080S 0190E 007	14 0080S 0190E 007	SE	
AMC399283	GAL 196	GRAHAM	A	LODE CLAIM	2010	11/24/2009	14 0080S 0190E 007	14 0080S 0190E 007	SE	
AMC399284	GAL 197	GRAHAM	A	LODE CLAIM	2010	11/24/2009	14 0080S 0190E 018	14 0080S 0190E 018	NE	
AMC399285	GAL 198	GRAHAM	A	LODE CLAIM	2010	11/24/2009	14 0080S 0190E 018	14 0080S 0190E 018	NE	
AMC399286	GAL 199	GRAHAM	A	LODE CLAIM	2010	11/24/2009	14 0080S 0190E 018	14 0080S 0190E 018	NE	
AMC399287	GAL 200	GRAHAM	A	LODE CLAIM	2010	11/24/2009	14 0080S 0190E 018	14 0080S 0190E 018	NE	
AMC399288	GAL 201	PINAL	A	LODE CLAIM	2010	11/24/2009	14 0080S 0180E 012	14 0080S 0180E 012	NE SE	
AMC399289	GAL 202	PINAL	A	LODE CLAIM	2010	11/24/2009	14 0080S 0180E 012	14 0080S 0180E 012	NE SE	
AMC399290	GAL 203	GRAHAM	A	LODE CLAIM	2010	11/24/2009	14 0080S 0190E 017	14 0080S 0190E 017	NE NW	
AMC399291	GAL 204	GRAHAM	A	LODE CLAIM	2010	11/24/2009	14 0080S 0190E 017	14 0080S 0190E 017	NE NW	
AMC399292	GAL 205	GRAHAM	A	LODE CLAIM	2010	11/24/2009	14 0080S 0190E 017	14 0080S 0190E 017	NE NW	
AMC399293	GAL 206	GRAHAM	A	LODE CLAIM	2010	11/24/2009	14 0080S 0190E 017	14 0080S 0190E 017	NE NW SW SE	
AMC399294	GAL 207	GRAHAM	A	LODE CLAIM	2010	11/24/2009	14 0080S 0190E 017	14 0080S 0190E 017	SW SE	
AMC399295	GAL 208	GRAHAM	A	LODE CLAIM	2010	11/24/2009	14 0080S 0190E 016	14 0080S 0190E 016	NW	
		GRAHAM	A	LODE CLAIM	2010	11/24/2009	14 0080S 0190E 017	14 0080S 0190E 017	NE	

24

Millrock Alaska LLC
 P.O. Box 200867
 Anchorage, Alaska 99520

EXHIBIT A

NO. OF CLAIMS 4
 AMOUNT _____
 RECEIPT NO. _____
 INIT. bc
 BLM-ASO

RECEIVED
 ALAZ STATE OFFICE

<u>Serial No</u>	<u>Claim Name/Number</u>	<u>County</u>	<u>D</u>	<u>Claim Type</u>	<u>Last</u>	<u>Mc</u>	<u>Loc</u>	<u>Dt</u>	<u>Mr</u>	<u>Tw</u>	<u>Rng</u>	<u>Sec</u>	<u>Subdiv</u>
AMC399296	GAL 209	GRAHAM	23	LODE CLAIM	2010	11/24/2009			14	0080S	0190E	016	NW
		GRAHAM		A LODE CLAIM	2010	11/24/2009			14	0080S	0190E	017	NE
AMC399297	GAL 210	GRAHAM		A LODE CLAIM	2010	11/24/2009			14	0080S	0190E	016	NW
		GRAHAM		A LODE CLAIM	2010	11/24/2009			14	0080S	0190E	017	NE
AMC399298	GAL 211	GRAHAM		A LODE CLAIM	2010	11/24/2009			14	0080S	0190E	016	NW SW
		GRAHAM		A LODE CLAIM	2010	11/24/2009			14	0080S	0190E	017	NE SE
AMC399299	GAL 212	GRAHAM		A LODE CLAIM	2010	11/24/2009			14	0080S	0190E	016	SW
		GRAHAM		A LODE CLAIM	2010	11/24/2009			14	0080S	0190E	017	SE

2010 JUL 26 A 10:23
 PHOENIX, ARIZONA



After recording return to:
M. L. Gerrow
4211 East Aquarius Drive
Tucson, AZ 85718

RECEIVED
BLM AZ STATE OFFICE
2010 JUL 26 A 10:25
PHOENIX, ARIZONA

Bureau of Land Management
Department of the Interior
1 North Central Avenue
Phoenix, Arizona 85004

July 22, 2010

**NOTICE OF INTENT TO HOLD MINING CLAIMS AND PAYMENT OF BLM
MAINTENANCE FEES**

RE: Payment of Annual Claim Maintenance Fee

Dear Sir or Madam:

This will serve as notice that Millrock Alaska, LLC whose address for purposes of this filing is P. O. Box 200867, Anchorage, Alaska 99520, intends to hold the mining claims and/or mill sites described on Exhibit A attached hereto for the assessment year ending at 12 o'clock, noon, on September 1, 2011 by payment of the annual maintenance fee of \$140 per claim or site. Payment of such amount is made herewith for such assessment year for each of the claims and sites, the name, and BLM serial number with the book and page or index number of recording of the location notice being in the official records of Graham County, Arizona, of which is set forth on Exhibit A attached hereto and by this reference incorporated herein.

By: Mahlon L. Gerrow
Mahlon L. Gerrow, Independent Landman
Representing Millrock Alaska, LLC

State of Arizona)
) ss.
County of Pima)

The foregoing instrument was acknowledged before me on the 23 day of July, 2010, by Mahlon L. Gerrow, on behalf of Millrock Alaska, LLC.

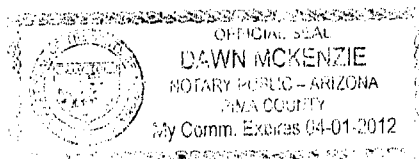
ENTERED INTO COMPUTER

JUL 27 2010 *RB*

[Signature]
Notary Public in and for the State of Arizona

My Commission Expires: 4-1-2012

total:
NO. OF CLAIMS 285
AMOUNT 95480
RECEIPT NO. 2177096
INIT. AC
** BLM-ASO**



Millrock Alaska LLC
P.O. Box 200867
Anchorage, Alaska 99520

EXHIBIT A

AMC391577	JOSE 1	GRAHAM	A	LODE CLAIM	2010	02/04/2008	14	0070S	0270E	012	NW
AMC391578	JOSE 2	GRAHAM	A	LODE CLAIM	2010	02/04/2008	14	0070S	0270E	012	NW
AMC391579	JOSE 3	GRAHAM	A	LODE CLAIM	2010	02/04/2008	14	0070S	0270E	001	SE
AMC391580	JOSE 4	GRAHAM	A	LODE CLAIM	2010	02/04/2008	14	0070S	0270E	001	SE
AMC391581	JOSE 5	GRAHAM	A	LODE CLAIM	2010	02/04/2008	14	0070S	0270E	001	SW SE
AMC391582	JOSE 6	GRAHAM	A	LODE CLAIM	2010	02/04/2008	14	0070S	0270E	001	SE
AMC391583	JOSE 7	GRAHAM	A	LODE CLAIM	2010	02/04/2008	14	0070S	0270E	001	SW SE
AMC391584	JOSE 8	GRAHAM	A	LODE CLAIM	2010	02/04/2008	14	0070S	0270E	001	SE
AMC391585	JOSE 9	GRAHAM	A	LODE CLAIM	2010	02/04/2008	14	0070S	0270E	012	NE NW

9

RECEIVED
SILVER STATE OFFICE
200 JUL 25 A 10:25
PHOENIX, ARIZONA

NO. OF CLAIMS 9
AMOUNT 95480.
RECEIPT NO. 2177091
INIT. AR
BLM-ASO

Millrock Alaska LLC
P.O. Box 200867
Anchorage, Alaska 99520

EXHIBIT A

RECEIVED
ALASKA STATE OFFICE

2008 JUL 25 A 10:25
PHOENIX, ARIZONA

NO. OF CLAIMS 23
AMOUNT 95480.
RECEIPT NO. 2177096
INIT. de
**** BLM-ASO****

<u>Serial No</u>	<u>Claim Name/Number</u>	<u>County</u>	<u>D</u>	<u>Claim Type</u>	<u>Last A Yr</u>	<u>Mc Loc Dt</u>	<u>Mr Twn Rng Sec</u>	<u>Subdiv</u>
AMC391586	JOSE 10	GRAHAM		LODE CLAIM	2010	02/04/2008	14 0070S 0270E 012	NE
AMC391587	JOSE 11	GRAHAM		A LODE CLAIM	2010	02/04/2008	14 0070S 0270E 012	NE NW
AMC391588	JOSE 12	GRAHAM		A LODE CLAIM	2010	02/04/2008	14 0070S 0270E 012	NE
AMC391589	JOSE 13	GRAHAM		A LODE CLAIM	2010	02/16/2008	14 0060S 0280E 031	SW SE
		GRAHAM		A LODE CLAIM	2010	02/16/2008	14 0070S 0280E 006	NE NW
AMC391590	JOSE 14	GRAHAM		A LODE CLAIM	2010	02/04/2008	14 0070S 0280E 006	NE NW
AMC391591	JOSE 15	GRAHAM		A LODE CLAIM	2010	02/04/2008	14 0070S 0280E 006	NW
AMC391592	JOSE 16	GRAHAM		A LODE CLAIM	2010	02/04/2008	14 0070S 0280E 006	NE NW
AMC391593	JOSE 17	GRAHAM		A LODE CLAIM	2010	02/04/2008	14 0070S 0280E 006	NW
AMC391594	JOSE 18	GRAHAM		A LODE CLAIM	2010	02/04/2008	14 0070S 0280E 006	NE NW
AMC391595	JOSE 19	GRAHAM		A LODE CLAIM	2010	02/04/2008	14 0070S 0280E 006	NW SW
AMC391596	JOSE 20	GRAHAM		A LODE CLAIM	2010	02/04/2008	14 0070S 0280E 006	NE NW SW SE
AMC391597	JOSE 21	GRAHAM		A LODE CLAIM	2010	02/04/2008	14 0070S 0280E 006	SW
AMC391598	JOSE 22	GRAHAM		A LODE CLAIM	2010	02/04/2008	14 0070S 0280E 006	SW SE
AMC391599	JOSE 23	GRAHAM		A LODE CLAIM	2010	02/04/2008	14 0070S 0280E 006	SW
AMC391600	JOSE 24	GRAHAM		A LODE CLAIM	2010	02/04/2008	14 0070S 0280E 006	SW SE
AMC391601	JOSE 25	GRAHAM		A LODE CLAIM	2010	02/04/2008	14 0070S 0280E 006	SW
AMC391602	JOSE 26	GRAHAM		A LODE CLAIM	2010	02/04/2008	14 0070S 0280E 006	SW SE
AMC391603	JOSE 27	GRAHAM		A LODE CLAIM	2010	02/04/2008	14 0070S 0280E 006	SW
		GRAHAM		A LODE CLAIM	2010	02/04/2008	14 0070S 0280E 007	NW
AMC391604	JOSE 28	GRAHAM		A LODE CLAIM	2010	02/04/2008	14 0070S 0280E 006	SW SE
		GRAHAM		A LODE CLAIM	2010	02/04/2008	14 0070S 0280E 007	NE NW
AMC391605	JOSE 29	GRAHAM		A LODE CLAIM	2010	02/04/2008	14 0070S 0280E 007	NW
AMC391606	JOSE 30	GRAHAM		A LODE CLAIM	2010	02/04/2008	14 0070S 0280E 007	NE NW
AMC391607	JOSE 31	GRAHAM		A LODE CLAIM	2010	02/04/2008	14 0070S 0280E 007	NW
AMC391608	JOSE 32	GRAHAM		A LODE CLAIM	2010	02/04/2008	14 0070S 0280E 007	NE NW

Millrock Alaska LLC
P.O. Box 200867
Anchorage, Alaska 99520

EXHIBIT A

NO. OF CLAIMS 15
AMOUNT 95480
RECEIPT NO. 2177096
INIT. AC
**** BLM-ASO****

RECEIVED
LAND OFFICE

<u>Serial No</u>	<u>Claim Name/Number</u>	<u>County</u>	<u>Claim Type</u>	<u>Last A Yr</u>	<u>Mc Loc Dt</u>	<u>Mr Twn Rng Sec</u>	<u>Subdiv</u>
AMC391609	JOSE 33	GRAHAM	A LODE CLAIM	2010	02/06/2008	14 0070S 0280E 007	NE NW
AMC391610	JOSE 34	GRAHAM	A LODE CLAIM	2010	02/06/2008	14 0070S 0280E 007	NE NW
AMC391611	JOSE 35	GRAHAM	A LODE CLAIM	2010	02/06/2008	14 0070S 0280E 007	NE NW SW SE
AMC391612	JOSE 36	GRAHAM	A LODE CLAIM	2010	02/06/2008	14 0070S 0280E 007	SW SE
AMC391613	JOSE 37	GRAHAM	A LODE CLAIM	2010	02/16/2008	14 0060S 0280E 031	NE
		GRAHAM	A LODE CLAIM	2010	02/16/2008	14 0060S 0280E 032	NW
AMC391614	JOSE 38	GRAHAM	A LODE CLAIM	2010	02/16/2008	14 0060S 0280E 031	SE
		GRAHAM	A LODE CLAIM	2010	02/16/2008	14 0060S 0280E 032	SW
AMC391615	JOSE 39	GRAHAM	A LODE CLAIM	2010	02/16/2008	14 0060S 0280E 031	SE
		GRAHAM	A LODE CLAIM	2010	02/16/2008	14 0060S 0280E 032	SW
AMC391616	JOSE 41	GRAHAM	A LODE CLAIM	2010	02/16/2008	14 0060S 0280E 031	SE
		GRAHAM	A LODE CLAIM	2010	02/16/2008	14 0060S 0280E 032	SW
AMC391617	JOSE 43	GRAHAM	A LODE CLAIM	2010	02/05/2008	14 0060S 0280E 031	SE
		GRAHAM	A LODE CLAIM	2010	02/05/2008	14 0060S 0280E 032	SW
AMC391618	JOSE 44	GRAHAM	A LODE CLAIM	2010	02/05/2008	14 0060S 0280E 031	SE
		GRAHAM	A LODE CLAIM	2010	02/05/2008	14 0070S 0280E 006	NE
AMC391619	JOSE 45	GRAHAM	A LODE CLAIM	2010	02/05/2008	14 0060S 0280E 031	SE
		GRAHAM	A LODE CLAIM	2010	02/05/2008	14 0060S 0280E 032	SW
		GRAHAM	A LODE CLAIM	2010	02/05/2008	14 0070S 0280E 005	NW
		GRAHAM	A LODE CLAIM	2010	02/05/2008	14 0070S 0280E 006	NE
AMC391620	JOSE 46	GRAHAM	A LODE CLAIM	2010	02/05/2008	14 0070S 0280E 006	NE
AMC391621	JOSE 47	GRAHAM	A LODE CLAIM	2010	02/05/2008	14 0070S 0280E 005	NW
		GRAHAM	A LODE CLAIM	2010	02/05/2008	14 0070S 0280E 006	NE
AMC391622	JOSE 48	GRAHAM	A LODE CLAIM	2010	02/05/2008	14 0070S 0280E 006	NE
AMC391623	JOSE 49	GRAHAM	A LODE CLAIM	2010	02/05/2008	14 0070S 0280E 005	NW
		GRAHAM	A LODE CLAIM	2010	02/05/2008	14 0070S 0280E 006	NE

15

Millrock Alaska LLC
 P.O. Box 200867
 Anchorage, Alaska 99520

EXHIBIT A

RECEIVED
 ALASKA STATE OFFICE

NO. OF CLAIMS 17
 AMOUNT 95480
 RECEIPT NO. 2177096
 INIT. DC

** BLM-ASO**

Serial No	Claim Name/Number	County	Claim Type	Last		Mr	Twn	Rng	Sec	Subdiv
				A Yr	Mc Loc Dt					
AMC391624	JOSE 50	GRAHAM	A LODE CLAIM	2010	02/05/2008	14	0070S	0280E	006	SE
AMC391625	JOSE 51	GRAHAM	A LODE CLAIM	2010	02/05/2008	14	0070S	0280E	005	SW
		GRAHAM	A LODE CLAIM	2010	02/05/2008	14	0070S	0280E	006	SE
AMC391626	JOSE 52	GRAHAM	A LODE CLAIM	2010	02/05/2008	14	0070S	0280E	006	SE
		GRAHAM	A LODE CLAIM	2010	02/05/2008	14	0070S	0280E	007	NE
AMC391627	JOSE 53	GRAHAM	A LODE CLAIM	2010	02/05/2008	14	0070S	0280E	005	SW
		GRAHAM	A LODE CLAIM	2010	02/05/2008	14	0070S	0280E	006	SE
		GRAHAM	A LODE CLAIM	2010	02/05/2008	14	0070S	0280E	007	NE
AMC391628	JOSE 54	GRAHAM	A LODE CLAIM	2010	02/05/2008	14	0070S	0280E	007	NE
AMC391629	JOSE 55	GRAHAM	A LODE CLAIM	2010	02/05/2008	14	0070S	0280E	007	NE
		GRAHAM	A LODE CLAIM	2010	02/05/2008	14	0070S	0280E	008	NW
AMC391630	JOSE 56	GRAHAM	A LODE CLAIM	2010	02/05/2008	14	0070S	0280E	007	NE
AMC391631	JOSE 57	GRAHAM	A LODE CLAIM	2010	02/05/2008	14	0070S	0280E	007	NE
		GRAHAM	A LODE CLAIM	2010	02/05/2008	14	0070S	0280E	008	NW
AMC391632	JOSE 58	GRAHAM	A LODE CLAIM	2010	02/05/2008	14	0070S	0280E	007	NE
AMC391633	JOSE 59	GRAHAM	A LODE CLAIM	2010	02/05/2008	14	0070S	0280E	007	NE
		GRAHAM	A LODE CLAIM	2010	02/05/2008	14	0070S	0280E	008	NW
AMC391634	JOSE 60	GRAHAM	A LODE CLAIM	2010	02/05/2008	14	0070S	0280E	007	NE
AMC391635	JOSE 61	GRAHAM	A LODE CLAIM	2010	02/05/2008	14	0070S	0280E	007	NE
		GRAHAM	A LODE CLAIM	2010	02/05/2008	14	0070S	0280E	008	NW
AMC391636	JOSE 62	GRAHAM	A LODE CLAIM	2010	02/05/2008	14	0070S	0280E	007	NE SE
AMC391637	JOSE 63	GRAHAM	A LODE CLAIM	2010	02/05/2008	14	0070S	0280E	007	SE
AMC391638	JOSE 64	GRAHAM	A LODE CLAIM	2010	02/07/2008	14	0060S	0280E	032	NE NW
AMC391639	JOSE 65	GRAHAM	A LODE CLAIM	2010	02/07/2008	14	0060S	0280E	032	NW
AMC391640	JOSE 66	GRAHAM	A LODE CLAIM	2010	02/07/2008	14	0060S	0280E	032	NE NW

JUL 25 A 10:25

PHOENIX, ARIZONA

17

Millrock Alaska LLC
 P.O. Box 200867
 Anchorage, Alaska 99520

EXHIBIT A

NO. OF CLAIMS 28
 AMOUNT 95480
 RECEIPT NO. 2177096
 INIT. PC

** BLM-ASO**

RECEIVED
 STATE OFFICE

200 JUL 25 A 10:06
 PHOENIX, ARIZONA

Serial No	Claim Name/Number	County	Claim Type	Last			Mr Twn Rng Sec				Subdiv	
				A Yr	Mc	Loc	Dt					
AMC391641	JOSE 67	GRAHAM	A LODE CLAIM	2010	02	07	2008	14	0060S	0280E	032	NW
AMC391642	JOSE 68	GRAHAM	A LODE CLAIM	2010	02	07	2008	14	0060S	0280E	032	NE NW
AMC391643	JOSE 69	GRAHAM	A LODE CLAIM	2010	02	07	2008	14	0060S	0280E	032	SW
AMC391644	JOSE 70	GRAHAM	A LODE CLAIM	2010	02	07	2008	14	0060S	0280E	032	SW SE
AMC391645	JOSE 71	GRAHAM	A LODE CLAIM	2010	02	07	2008	14	0060S	0280E	032	SW
AMC391646	JOSE 72	GRAHAM	A LODE CLAIM	2010	02	07	2008	14	0060S	0280E	032	SW SE
AMC391647	JOSE 73	GRAHAM	A LODE CLAIM	2010	02	07	2008	14	0060S	0280E	032	SW
AMC391648	JOSE 74	GRAHAM	A LODE CLAIM	2010	02	07	2008	14	0060S	0280E	032	SW SE
AMC391649	JOSE 75	GRAHAM	A LODE CLAIM	2010	02	07	2008	14	0060S	0280E	032	SW
AMC391650	JOSE 76	GRAHAM	A LODE CLAIM	2010	02	07	2008	14	0060S	0280E	032	SW SE
AMC391651	JOSE 77	GRAHAM	A LODE CLAIM	2010	02	07	2008	14	0060S	0280E	032	SW
AMC391652	JOSE 87	GRAHAM	A LODE CLAIM	2010	02	07	2008	14	0070S	0280E	005	NW
AMC391653	JOSE 78	GRAHAM	A LODE CLAIM	2010	02	07	2008	14	0070S	0280E	008	NW
AMC391654	JOSE 79	GRAHAM	A LODE CLAIM	2010	02	07	2008	14	0060S	0280E	032	SW SE
AMC391655	JOSE 80	GRAHAM	A LODE CLAIM	2010	02	07	2008	14	0070S	0280E	005	NE
AMC391656	JOSE 81	GRAHAM	A LODE CLAIM	2010	02	07	2008	14	0070S	0280E	005	NE
AMC391657	JOSE 82	GRAHAM	A LODE CLAIM	2010	02	07	2008	14	0070S	0280E	005	NW
AMC391658	JOSE 83	GRAHAM	A LODE CLAIM	2010	02	07	2008	14	0070S	0280E	005	NE
AMC391659	JOSE 84	GRAHAM	A LODE CLAIM	2010	02	07	2008	14	0070S	0280E	005	SW
AMC391660	JOSE 85	GRAHAM	A LODE CLAIM	2010	02	07	2008	14	0070S	0280E	005	SE
AMC391661	JOSE 86	GRAHAM	A LODE CLAIM	2010	02	07	2008	14	0070S	0280E	008	SW
AMC391662	JOSE 88	GRAHAM	A LODE CLAIM	2010	02	07	2008	14	0070S	0280E	008	NW
		GRAHAM	A LODE CLAIM	2010	02	07	2008	14	0070S	0280E	008	SE
		GRAHAM	A LODE CLAIM	2010	02	07	2008	14	0070S	0280E	008	NE
		GRAHAM	A LODE CLAIM	2010	02	07	2008	14	0070S	0280E	008	NE

22

Millrock Alaska LLC
P.O. Box 200867
Anchorage, Alaska 99520

EXHIBIT A

NO. OF CLAIMS 28
AMOUNT 95480
RECEIPT NO. 2177096
INIT. AC

** BLM-ASO**

RECEIVED
LANDS OFFICE

2b A 10: 2b

PHOENIX, ARIZONA

Serial No	Claim Name/Number	County	D	Claim Type	Last		Mr	Twn	Rng	Sec	Subdiv
					A Yr	Mc Loc Dt					
AMC391663	JOSE 89	GRAHAM	A	LODE CLAIM	2010	02/07/2008	14	0070S	0280E	008	NW
AMC391664	JOSE 90	GRAHAM	A	LODE CLAIM	2010	02/07/2008	14	0070S	0280E	008	NW
AMC391665	JOSE 91	GRAHAM	A	LODE CLAIM	2010	02/07/2008	14	0070S	0280E	008	NW
AMC391666	JOSE 92	GRAHAM	A	LODE CLAIM	2010	02/09/2008	14	0060S	0280E	028	SW
		GRAHAM	A	LODE CLAIM	2010	02/09/2008	14	0060S	0280E	033	NW
AMC391667	JOSE 93	GRAHAM	A	LODE CLAIM	2010	02/09/2008	14	0060S	0280E	032	NE
AMC391668	JOSE 94	GRAHAM	A	LODE CLAIM	2010	02/09/2008	14	0060S	0280E	033	NW
AMC391669	JOSE 95	GRAHAM	A	LODE CLAIM	2010	02/09/2008	14	0060S	0280E	032	NE
AMC391670	JOSE 96	GRAHAM	A	LODE CLAIM	2010	02/09/2008	14	0060S	0280E	033	NW
AMC391671	JOSE 97	GRAHAM	A	LODE CLAIM	2010	02/09/2008	14	0060S	0280E	032	NE
AMC391672	JOSE 98	GRAHAM	A	LODE CLAIM	2010	02/09/2008	14	0060S	0280E	033	NW
AMC391673	JOSE 99	GRAHAM	A	LODE CLAIM	2010	02/09/2008	14	0060S	0280E	032	NE
AMC391674	JOSE 100	GRAHAM	A	LODE CLAIM	2010	02/09/2008	14	0060S	0280E	033	NW
AMC391675	JOSE 101	GRAHAM	A	LODE CLAIM	2010	02/09/2008	14	0060S	0280E	032	SE
AMC391676	JOSE 102	GRAHAM	A	LODE CLAIM	2010	02/09/2008	14	0060S	0280E	033	SW
AMC391677	JOSE 103	GRAHAM	A	LODE CLAIM	2010	02/09/2008	14	0060S	0280E	032	SE
AMC391678	JOSE 104	GRAHAM	A	LODE CLAIM	2010	02/09/2008	14	0060S	0280E	033	SW
AMC391679	JOSE 105	GRAHAM	A	LODE CLAIM	2010	02/09/2008	14	0060S	0280E	032	SE
AMC391680	JOSE 106	GRAHAM	A	LODE CLAIM	2010	02/09/2008	14	0060S	0280E	033	SW
AMC391681	JOSE 107	GRAHAM	A	LODE CLAIM	2010	02/09/2008	14	0060S	0280E	032	SE
AMC391682	JOSE 108	GRAHAM	A	LODE CLAIM	2010	02/09/2008	14	0060S	0280E	033	SW
AMC391683	JOSE 109	GRAHAM	A	LODE CLAIM	2010	02/09/2008	14	0060S	0280E	032	SE
		GRAHAM	A	LODE CLAIM	2010	02/09/2008	14	0070S	0280E	004	NW
		GRAHAM	A	LODE CLAIM	2010	02/09/2008	14	0070S	0280E	005	NE
AMC391684	JOSE 110	GRAHAM	A	LODE CLAIM	2010	02/09/2008	14	0060S	0280E	033	SW
		GRAHAM	A	LODE CLAIM	2010	02/09/2008	14	0070S	0280E	004	NW

22

Millrock Alaska LLC
P.O. Box 200867
Anchorage, Alaska 99520

EXHIBIT A

NO. OF CLAIMS 16
AMOUNT 95480
RECEIPT NO. 2177096
INIT. AC
**** BLM-ASO****

RECEIVED
BLM ASSISTANT OFFICE
2010 JUL 25 AM
PHOENIX, ARIZONA

Serial No	Claim Name/Number	County	D Claim Type	Last			Mr Twn	Rng Sec	Subdiv
				A Yr	Mc	Loc Dt			
AMC391685	JOSE 111	GRAHAM	A LODE CLAIM	2010	02/09/2008		14 0070S 0280E 004	NW	
		GRAHAM	A LODE CLAIM	2010	02/09/2008		14 0070S 0280E 005	NE	
AMC391686	JOSE 112	GRAHAM	A LODE CLAIM	2010	02/09/2008		14 0070S 0280E 004	NW	
AMC391687	JOSE 113	GRAHAM	A LODE CLAIM	2010	02/09/2008		14 0070S 0280E 004	NW	
		GRAHAM	A LODE CLAIM	2010	02/09/2008		14 0070S 0280E 005	NE	
AMC391688	JOSE 114	GRAHAM	A LODE CLAIM	2010	02/09/2008		14 0070S 0280E 004	NW	
AMC391689	JOSE 115	GRAHAM	A LODE CLAIM	2010	02/09/2008		14 0070S 0280E 004	NW	
		GRAHAM	A LODE CLAIM	2010	02/09/2008		14 0070S 0280E 005	NE	
AMC391690	JOSE 116	GRAHAM	A LODE CLAIM	2010	02/09/2008		14 0070S 0280E 004	NW	
AMC391691	JOSE 117	GRAHAM	A LODE CLAIM	2010	02/09/2008		14 0070S 0280E 004	NW SW	
		GRAHAM	A LODE CLAIM	2010	02/09/2008		14 0070S 0280E 005	NE SE	
AMC391692	JOSE 118	GRAHAM	A LODE CLAIM	2010	02/09/2008		14 0070S 0280E 004	NW SW	
AMC391693	JOSE 119	GRAHAM	A LODE CLAIM	2010	02/09/2008		14 0070S 0280E 004	SW	
		GRAHAM	A LODE CLAIM	2010	02/09/2008		14 0070S 0280E 005	SE	
AMC391694	JOSE 120	GRAHAM	A LODE CLAIM	2010	02/09/2008		14 0070S 0280E 004	SW	
AMC391695	JOSE 121	GRAHAM	A LODE CLAIM	2010	02/09/2008		14 0070S 0280E 004	SW	
		GRAHAM	A LODE CLAIM	2010	02/09/2008		14 0070S 0280E 005	SE	
AMC391696	JOSE 122	GRAHAM	A LODE CLAIM	2010	02/09/2008		14 0070S 0280E 004	SW	
AMC391697	JOSE 123	GRAHAM	A LODE CLAIM	2010	02/09/2008		14 0070S 0280E 004	SW	
		GRAHAM	A LODE CLAIM	2010	02/09/2008		14 0070S 0280E 005	SE	
AMC391698	JOSE 124	GRAHAM	A LODE CLAIM	2010	02/09/2008		14 0070S 0280E 004	SW	
AMC391699	JOSE 125	GRAHAM	A LODE CLAIM	2010	02/09/2008		14 0070S 0280E 004	SW	
		GRAHAM	A LODE CLAIM	2010	02/09/2008		14 0070S 0280E 005	SE	
		GRAHAM	A LODE CLAIM	2010	02/09/2008		14 0070S 0280E 008	NE	
		GRAHAM	A LODE CLAIM	2010	02/09/2008		14 0070S 0280E 009	NW	
AMC391700	JOSE 126	GRAHAM	A LODE CLAIM	2010	02/09/2008		14 0070S 0280E 004	SW	

Millrock Alaska LLC
P.O. Box 200867
Anchorage, Alaska 99520

EXHIBIT A

NO. OF CLAIMS 28
AMOUNT 95480
RECEIPT NO. 2177096
INIT. sc
****BLM-ASO****

RECEIVED
ALASKA STATE OFFICE

2010 JUL 26 A 10 21
PHOENIX, ARIZONA

Serial No	Claim Name/Number	County	D	Claim Type	Last		Mr	Twn	Rng	Sec	Subdiv
					A Yr	Mc Loc Dt					
		GRAHAM		LODE CLAIM	2010	02/09/2008	14	0070S	0280E	009	NW
AMC391701	JOSE 127	GRAHAM	A	LODE CLAIM	2010	02/09/2008	14	0070S	0280E	008	NE
		GRAHAM	A	LODE CLAIM	2010	02/09/2008	14	0070S	0280E	009	NW
AMC391702	JOSE 128	GRAHAM	A	LODE CLAIM	2010	02/09/2008	14	0070S	0280E	009	NW
AMC391703	JOSE 129	GRAHAM	A	LODE CLAIM	2010	02/16/2008	14	0060S	0280E	028	NE NW SW SE
AMC391704	JOSE 130	GRAHAM	A	LODE CLAIM	2010	02/16/2008	14	0060S	0280E	028	SW SE
AMC391705	JOSE 131	GRAHAM	A	LODE CLAIM	2010	02/10/2008	14	0060S	0280E	028	SW SE
AMC391706	JOSE 132	GRAHAM	A	LODE CLAIM	2010	02/10/2008	14	0060S	0280E	028	SE
AMC391707	JOSE 133	GRAHAM	A	LODE CLAIM	2010	02/10/2008	14	0060S	0280E	028	SW SE
AMC391708	JOSE 134	GRAHAM	A	LODE CLAIM	2010	02/10/2008	14	0060S	0280E	028	SE
AMC391709	JOSE 135	GRAHAM	A	LODE CLAIM	2010	02/10/2008	14	0060S	0280E	028	SW SE
		GRAHAM	A	LODE CLAIM	2010	02/10/2008	14	0060S	0280E	033	NE NW
AMC391710	JOSE 136	GRAHAM	A	LODE CLAIM	2010	02/10/2008	14	0060S	0280E	028	SE
		GRAHAM	A	LODE CLAIM	2010	02/10/2008	14	0060S	0280E	033	NE
AMC391711	JOSE 137	GRAHAM	A	LODE CLAIM	2010	02/10/2008	14	0060S	0280E	033	NE NW
AMC391712	JOSE 138	GRAHAM	A	LODE CLAIM	2010	02/10/2008	14	0060S	0280E	033	NE
AMC391713	JOSE 139	GRAHAM	A	LODE CLAIM	2010	02/10/2008	14	0060S	0280E	033	NE NW
AMC391714	JOSE 140	GRAHAM	A	LODE CLAIM	2010	02/10/2008	14	0060S	0280E	033	NE
AMC391715	JOSE 141	GRAHAM	A	LODE CLAIM	2010	02/10/2008	14	0060S	0280E	033	NE NW
AMC391716	JOSE 142	GRAHAM	A	LODE CLAIM	2010	02/10/2008	14	0060S	0280E	033	NE
AMC391717	JOSE 143	GRAHAM	A	LODE CLAIM	2010	02/10/2008	14	0060S	0280E	033	NE NW
AMC391718	JOSE 144	GRAHAM	A	LODE CLAIM	2010	02/10/2008	14	0060S	0280E	033	NE
AMC391719	JOSE 145	GRAHAM	A	LODE CLAIM	2010	02/10/2008	14	0060S	0280E	033	SW SE
AMC391720	JOSE 146	GRAHAM	A	LODE CLAIM	2010	02/10/2008	14	0060S	0280E	033	SE
AMC391721	JOSE 147	GRAHAM	A	LODE CLAIM	2010	02/10/2008	14	0060S	0280E	033	SW SE
AMC391722	JOSE 148	GRAHAM	A	LODE CLAIM	2010	02/10/2008	14	0060S	0280E	033	SE

22

Millrock Alaska LLC
P.O. Box 200867
Anchorage, Alaska 99520

EXHIBIT A

NO. OF CLAIMS 27
AMOUNT 95480
RECEIPT NO. 2127096
INIT. AC
**** BLM-ASO****

RECEIVED
BLM ALASKA OFFICE
2010 JUL 26 A 10:26
PHOENIX, ARIZONA

Serial No	Claim Name/Number	County	D	Claim Type	Last		Mr	Twn	Rng	Sec	Subdiv
					A Yr	Mc Loc Dt					
AMC391723	JOSE 149	GRAHAM	A	LODE CLAIM	2010	02/10/2008	14	0060S	0280E	033	SW SE
AMC391724	JOSE 150	GRAHAM	A	LODE CLAIM	2010	02/10/2008	14	0060S	0280E	033	SE
AMC391725	JOSE 151	GRAHAM	A	LODE CLAIM	2010	02/10/2008	14	0060S	0280E	033	SW SE
AMC391726	JOSE 152	GRAHAM	A	LODE CLAIM	2010	02/10/2008	14	0060S	0280E	033	SE
AMC391727	JOSE 153	GRAHAM	A	LODE CLAIM	2010	02/10/2008	14	0060S	0280E	033	SW SE
		GRAHAM	A	LODE CLAIM	2010	02/10/2008	14	0070S	0280E	004	NE NW
AMC391728	JOSE 154	GRAHAM	A	LODE CLAIM	2010	02/10/2008	14	0060S	0280E	033	SE
		GRAHAM	A	LODE CLAIM	2010	02/10/2008	14	0070S	0280E	004	NE
AMC391729	JOSE 155	GRAHAM	A	LODE CLAIM	2010	02/10/2008	14	0070S	0280E	004	NE NW
AMC391730	JOSE 156	GRAHAM	A	LODE CLAIM	2010	02/10/2008	14	0070S	0280E	004	NE
AMC391731	JOSE 157	GRAHAM	A	LODE CLAIM	2010	02/10/2008	14	0070S	0280E	004	NE NW
AMC391732	JOSE 158	GRAHAM	A	LODE CLAIM	2010	02/10/2008	14	0070S	0280E	004	NE
AMC391733	JOSE 159	GRAHAM	A	LODE CLAIM	2010	02/10/2008	14	0070S	0280E	004	NE NW
AMC391734	JOSE 160	GRAHAM	A	LODE CLAIM	2010	02/10/2008	14	0070S	0280E	004	NE
AMC391735	JOSE 161	GRAHAM	A	LODE CLAIM	2010	02/10/2008	14	0070S	0280E	004	NE NW SW SE
AMC391736	JOSE 162	GRAHAM	A	LODE CLAIM	2010	02/10/2008	14	0070S	0280E	004	NE SE
AMC391737	JOSE 163	GRAHAM	A	LODE CLAIM	2010	02/10/2008	14	0070S	0280E	004	SW SE
AMC391738	JOSE 164	GRAHAM	A	LODE CLAIM	2010	02/10/2008	14	0070S	0280E	004	SE
AMC391739	JOSE 165	GRAHAM	A	LODE CLAIM	2010	02/10/2008	14	0070S	0280E	004	SW SE
AMC391740	JOSE 166	GRAHAM	A	LODE CLAIM	2010	02/10/2008	14	0070S	0280E	004	SE
AMC391741	JOSE 167	GRAHAM	A	LODE CLAIM	2010	02/10/2008	14	0070S	0280E	004	SW SE
AMC391742	JOSE 168	GRAHAM	A	LODE CLAIM	2010	02/10/2008	14	0070S	0280E	004	SE
AMC391743	JOSE 169	GRAHAM	A	LODE CLAIM	2010	02/10/2008	14	0070S	0280E	004	SW SE
		GRAHAM	A	LODE CLAIM	2010	02/10/2008	14	0070S	0280E	009	NE NW
AMC391744	JOSE 170	GRAHAM	A	LODE CLAIM	2010	02/10/2008	14	0070S	0280E	004	SE
		GRAHAM	A	LODE CLAIM	2010	02/10/2008	14	0070S	0280E	009	NE

22

Millrock Alaska LLC
P.O. Box 200867
Anchorage, Alaska 99520

EXHIBIT A

NO. OF CLAIMS 10
AMOUNT 95480
RECEIPT NO. 2171096
INIT. AC

** BLM-ASO**

RECEIVED
BLM STATE OFFICE

2010 JUL 25 A 10 28
PHOENIX, ARIZONA

<u>Serial No</u>	<u>Claim Name/Number</u>	<u>County</u>	<u>D</u>	<u>Claim Type</u>	<u>Last</u>		<u>Mr Twn Rng Sec</u>				<u>Subdiv</u>
					<u>A Yr</u>	<u>Mc Loc Dt</u>					
AMC391745	JOSE 171	GRAHAM		A LODE CLAIM	2010	02/10/2008	14	0070S	0280E	009	NE NW
AMC391746	JOSE 172	GRAHAM		A LODE CLAIM	2010	02/10/2008	14	0070S	0280E	009	NE
AMC391747	JOSE 173	GRAHAM		A LODE CLAIM	2010	02/10/2008	14	0060S	0280E	027	NW SW
		GRAHAM		A LODE CLAIM	2010	02/10/2008	14	0060S	0280E	028	NE SE
AMC391748	JOSE 174	GRAHAM		A LODE CLAIM	2010	02/10/2008	14	0060S	0280E	027	NW SW
AMC391749	JOSE 175	GRAHAM		A LODE CLAIM	2010	02/10/2008	14	0060S	0280E	027	SW
		GRAHAM		A LODE CLAIM	2010	02/10/2008	14	0060S	0280E	028	SE
AMC391750	JOSE 176	GRAHAM		A LODE CLAIM	2010	02/10/2008	14	0060S	0280E	027	SW
AMC391751	JOSE 177	GRAHAM		A LODE CLAIM	2010	02/10/2008	14	0060S	0280E	027	SW
		GRAHAM		A LODE CLAIM	2010	02/10/2008	14	0060S	0280E	028	SE
AMC391752	JOSE 178	GRAHAM		A LODE CLAIM	2010	02/10/2008	14	0060S	0280E	027	SW
AMC391753	JOSE 179	GRAHAM		A LODE CLAIM	2010	02/10/2008	14	0060S	0280E	027	SW
		GRAHAM		A LODE CLAIM	2010	02/10/2008	14	0060S	0280E	028	SE
AMC391754	JOSE 180	GRAHAM		A LODE CLAIM	2010	02/10/2008	14	0060S	0280E	027	SW
AMC391755	JOSE 181	GRAHAM		A LODE CLAIM	2010	02/09/2008	14	0060S	0280E	027	SW
		GRAHAM		A LODE CLAIM	2010	02/09/2008	14	0060S	0280E	028	SE
		GRAHAM		A LODE CLAIM	2010	02/09/2008	14	0060S	0280E	033	NE
		GRAHAM		A LODE CLAIM	2010	02/09/2008	14	0060S	0280E	034	NW
AMC391756	JOSE 182	GRAHAM		A LODE CLAIM	2010	02/09/2008	14	0060S	0280E	027	SW
		GRAHAM		A LODE CLAIM	2010	02/09/2008	14	0060S	0280E	034	NW
AMC391757	JOSE 183	GRAHAM		A LODE CLAIM	2010	02/09/2008	14	0060S	0280E	033	NE
		GRAHAM		A LODE CLAIM	2010	02/09/2008	14	0060S	0280E	034	NW
AMC391758	JOSE 184	GRAHAM		A LODE CLAIM	2010	02/09/2008	14	0060S	0280E	034	NW
AMC391759	JOSE 185	GRAHAM		A LODE CLAIM	2010	02/09/2008	14	0060S	0280E	033	NE
		GRAHAM		A LODE CLAIM	2010	02/09/2008	14	0060S	0280E	034	NW
AMC391760	JOSE 186	GRAHAM		A LODE CLAIM	2010	02/09/2008	14	0060S	0280E	034	NW

18

Millrock Alaska LLC
P.O. Box 200867
Anchorage, Alaska 99520

EXHIBIT A

NO. OF CLAIMS 15
AMOUNT 95480
RECEIPT NO. 2127096
INIT. AC
** BLM-ASO**

RECEIVED
ALASKA STATE OFFICE

2010 JUL 25 A 10:28
PHOENIX, ARIZONA

<u>Serial No</u>	<u>Claim Name/Number</u>	<u>County</u>	<u>D</u>	<u>Claim Type</u>	<u>Last A Yr</u>	<u>Mc Loc Dt</u>	<u>Mr Twn Rng Sec</u>	<u>Subdiv</u>
AMC391761	JOSE 187	GRAHAM		LODE CLAIM	2010	02/09/2008	14 0060S 0280E 033	NE
		GRAHAM		A LODE CLAIM	2010	02/09/2008	14 0060S 0280E 034	NW
AMC391762	JOSE 188	GRAHAM		LODE CLAIM	2010	02/09/2008	14 0060S 0280E 034	NW
AMC391763	JOSE 189	GRAHAM		A LODE CLAIM	2010	02/09/2008	14 0060S 0280E 033	NE
		GRAHAM		A LODE CLAIM	2010	02/09/2008	14 0060S 0280E 034	NW
AMC391764	JOSE 190	GRAHAM		A LODE CLAIM	2010	02/09/2008	14 0060S 0280E 034	NW
AMC391765	JOSE 191	GRAHAM		A LODE CLAIM	2010	02/09/2008	14 0060S 0280E 033	SE
		GRAHAM		A LODE CLAIM	2010	02/09/2008	14 0060S 0280E 034	SW
AMC391766	JOSE 192	GRAHAM		A LODE CLAIM	2010	02/09/2008	14 0060S 0280E 034	SW
AMC391767	JOSE 193	GRAHAM		A LODE CLAIM	2010	02/09/2008	14 0060S 0280E 033	SE
		GRAHAM		A LODE CLAIM	2010	02/09/2008	14 0060S 0280E 034	SW
AMC391768	JOSE 194	GRAHAM		A LODE CLAIM	2010	02/09/2008	14 0060S 0280E 034	SW
AMC391769	JOSE 195	GRAHAM		A LODE CLAIM	2010	02/09/2008	14 0060S 0280E 033	SE
		GRAHAM		A LODE CLAIM	2010	02/09/2008	14 0060S 0280E 034	SW
AMC391770	JOSE 196	GRAHAM		A LODE CLAIM	2010	02/09/2008	14 0060S 0280E 034	SW
AMC391771	JOSE 197	GRAHAM		A LODE CLAIM	2010	02/09/2008	14 0060S 0280E 033	SE
		GRAHAM		A LODE CLAIM	2010	02/09/2008	14 0060S 0280E 034	SW
AMC391772	JOSE 198	GRAHAM		A LODE CLAIM	2010	02/09/2008	14 0060S 0280E 034	SW
AMC391773	JOSE 199	GRAHAM		A LODE CLAIM	2010	02/09/2008	14 0060S 0280E 033	SE
		GRAHAM		A LODE CLAIM	2010	02/09/2008	14 0060S 0280E 034	SW
		GRAHAM		A LODE CLAIM	2010	02/09/2008	14 0070S 0280E 003	NW
		GRAHAM		A LODE CLAIM	2010	02/09/2008	14 0070S 0280E 004	NE
AMC391774	JOSE 200	GRAHAM		A LODE CLAIM	2010	02/09/2008	14 0060S 0280E 034	SW
		GRAHAM		A LODE CLAIM	2010	02/09/2008	14 0070S 0280E 003	NW
AMC391775	JOSE 201	GRAHAM		A LODE CLAIM	2010	02/09/2008	14 0070S 0280E 003	NW
		GRAHAM		A LODE CLAIM	2010	02/09/2008	14 0070S 0280E 004	NE

15

Millrock Alaska LLC
P.O. Box 200867
Anchorage, Alaska 99520

EXHIBIT A

NO. OF CLAIMS 16
AMOUNT 95480
RECEIPT NO. 2177096
INIT. AK

RECEIVED
ALASKA STATE OFFICE

2010 JUL 25

PHOENIX, ARIZONA

Serial No	Claim Name/Number	County	D	Claim Type	Last			**BLM-ASO**				Subdiv
					A Yr	Mc	Loc	Dt	Mr	Twn	Rng	
AMC391776	JOSE 202	GRAHAM	A	LODE CLAIM	2010	02/09/2008	14	0070S	0280E	003	NW	
AMC391777	JOSE 203	GRAHAM	A	LODE CLAIM	2010	02/09/2008	14	0070S	0280E	003	NW	
AMC391778	JOSE 204	GRAHAM	A	LODE CLAIM	2010	02/09/2008	14	0070S	0280E	004	NE	
AMC391779	JOSE 205	GRAHAM	A	LODE CLAIM	2010	02/09/2008	14	0070S	0280E	003	NW	
AMC391780	JOSE 206	GRAHAM	A	LODE CLAIM	2010	02/09/2008	14	0070S	0280E	004	NE	
AMC391781	JOSE 207	GRAHAM	A	LODE CLAIM	2010	02/09/2008	14	0070S	0280E	003	NW SW	
AMC391782	JOSE 208	GRAHAM	A	LODE CLAIM	2010	02/09/2008	14	0070S	0280E	004	NE SE	
AMC391783	JOSE 209	GRAHAM	A	LODE CLAIM	2010	02/09/2008	14	0070S	0280E	003	NW SW	
AMC391784	JOSE 210	GRAHAM	A	LODE CLAIM	2010	02/09/2008	14	0070S	0280E	003	SW	
AMC391785	JOSE 211	GRAHAM	A	LODE CLAIM	2010	02/09/2008	14	0070S	0280E	004	SE	
AMC391786	JOSE 212	GRAHAM	A	LODE CLAIM	2010	02/09/2008	14	0070S	0280E	003	SW	
AMC391787	JOSE 213	GRAHAM	A	LODE CLAIM	2010	02/09/2008	14	0070S	0280E	003	SW	
AMC391788	JOSE 214	GRAHAM	A	LODE CLAIM	2010	02/09/2008	14	0070S	0280E	004	SE	
AMC391789	JOSE 215	GRAHAM	A	LODE CLAIM	2010	02/09/2008	14	0070S	0280E	003	SW	
AMC391790	JOSE 216	GRAHAM	A	LODE CLAIM	2010	02/09/2008	14	0070S	0280E	004	SE	
AMC391791	JOSE 217	GRAHAM	A	LODE CLAIM	2010	02/09/2008	14	0070S	0280E	009	NE	
AMC391791	JOSE 217	GRAHAM	A	LODE CLAIM	2010	02/09/2008	14	0070S	0280E	010	NW	
AMC391791	JOSE 217	GRAHAM	A	LODE CLAIM	2010	02/09/2008	14	0070S	0280E	003	SW	
AMC391791	JOSE 217	GRAHAM	A	LODE CLAIM	2010	02/09/2008	14	0070S	0280E	010	NW	

16

Millrock Alaska LLC
 P.O. Box 200867
 Anchorage, Alaska 99520

EXHIBIT A

NO. OF CLAIMS 27
 AMOUNT 95480
 RECEIPT NO. 2177096
 INIT. JK
 ** BLM-ASO**

RECEIVED
 ALASKA STATE OFFICE
 JUL 26 A 10:26
 PHOENIX, ARIZONA

Serial No	Claim Name/Number	County	D	Claim Type	Last		Mr	Twn	Rng	Sec	Subdiv
					A Yr	Mc Loc Dt					
		GRAHAM	A	LODE CLAIM	2010	02/09/2008	14	0070S	0280E	010	NW
AMC391792	JOSE 218	GRAHAM	A	LODE CLAIM	2010	02/09/2008	14	0070S	0280E	010	NW
AMC391793	JOSE 219	GRAHAM	A	LODE CLAIM	2010	02/12/2008	14	0060S	0280E	027	NE NW SW SE
AMC391794	JOSE 220	GRAHAM	A	LODE CLAIM	2010	02/12/2008	14	0060S	0280E	027	SW SE
AMC391795	JOSE 221	GRAHAM	A	LODE CLAIM	2010	02/12/2008	14	0060S	0280E	027	SW SE
AMC391796	JOSE 222	GRAHAM	A	LODE CLAIM	2010	02/12/2008	14	0060S	0280E	027	SE
AMC391797	JOSE 223	GRAHAM	A	LODE CLAIM	2010	02/12/2008	14	0060S	0280E	027	SW SE
AMC391798	JOSE 224	GRAHAM	A	LODE CLAIM	2010	02/12/2008	14	0060S	0280E	027	SE
AMC391799	JOSE 225	GRAHAM	A	LODE CLAIM	2010	02/12/2008	14	0060S	0280E	027	SW SE
		GRAHAM	A	LODE CLAIM	2010	02/12/2008	14	0060S	0280E	034	NE NW
AMC391800	JOSE 226	GRAHAM	A	LODE CLAIM	2010	02/12/2008	14	0060S	0280E	027	SE
		GRAHAM	A	LODE CLAIM	2010	02/12/2008	14	0060S	0280E	034	NE
AMC391801	JOSE 227	GRAHAM	A	LODE CLAIM	2010	02/12/2008	14	0060S	0280E	034	NE NW
AMC391802	JOSE 228	GRAHAM	A	LODE CLAIM	2010	02/12/2008	14	0060S	0280E	034	NE
AMC391803	JOSE 229	GRAHAM	A	LODE CLAIM	2010	02/11/2008	14	0060S	0280E	034	NE NW
AMC391804	JOSE 230	GRAHAM	A	LODE CLAIM	2010	02/11/2008	14	0060S	0280E	034	NE
AMC391805	JOSE 231	GRAHAM	A	LODE CLAIM	2010	02/11/2008	14	0060S	0280E	034	NE NW
AMC391806	JOSE 232	GRAHAM	A	LODE CLAIM	2010	02/11/2008	14	0060S	0280E	034	NE
AMC391807	JOSE 233	GRAHAM	A	LODE CLAIM	2010	02/12/2008	14	0060S	0280E	034	NE NW
AMC391808	JOSE 234	GRAHAM	A	LODE CLAIM	2010	02/12/2008	14	0060S	0280E	034	NE
AMC391809	JOSE 235	GRAHAM	A	LODE CLAIM	2010	02/12/2008	14	0060S	0280E	034	SW SE
AMC391810	JOSE 236	GRAHAM	A	LODE CLAIM	2010	02/12/2008	14	0060S	0280E	034	SE
AMC391811	JOSE 237	GRAHAM	A	LODE CLAIM	2010	02/12/2008	14	0060S	0280E	034	SW SE
AMC391812	JOSE 238	GRAHAM	A	LODE CLAIM	2010	02/12/2008	14	0060S	0280E	034	SE
AMC391813	JOSE 239	GRAHAM	A	LODE CLAIM	2010	02/12/2008	14	0060S	0280E	034	SW SE
AMC391814	JOSE 240	GRAHAM	A	LODE CLAIM	2010	02/12/2008	14	0060S	0280E	034	SE

Millrock Alaska LLC
P.O. Box 200867
Anchorage, Alaska 99520

EXHIBIT A

NO. OF CLAIMS 18
AMOUNT 45480
RECEIPT NO. 2172096
INIT. JC

BLM-ASO

RECEIVED
BLM AZ STATE OFFICE
2010 JUL 26 A 10:26
PHOENIX, ARIZONA

Serial No	Claim Name/Number	County	D	Claim Type	Last		Mr Twn Rng Sec				Subdiv
					A Yr	Mc Loc Dt					
AMC391815	JOSE 241	GRAHAM	A	LODE CLAIM	2010	02/12/2008	14	0060S	0280E	034	SW SE
AMC391816	JOSE 242	GRAHAM	A	LODE CLAIM	2010	02/12/2008	14	0060S	0280E	034	SE
AMC391817	JOSE 243	GRAHAM	A	LODE CLAIM	2010	02/12/2008	14	0060S	0280E	034	SW SE
		GRAHAM	A	LODE CLAIM	2010	02/12/2008	14	0070S	0280E	003	NE
AMC391818	JOSE 244	GRAHAM	A	LODE CLAIM	2010	02/12/2008	14	0060S	0280E	034	SE
		GRAHAM	A	LODE CLAIM	2010	02/12/2008	14	0070S	0280E	002	NW
		GRAHAM	A	LODE CLAIM	2010	02/12/2008	14	0070S	0280E	003	NE
AMC391819	JOSE 245	GRAHAM	A	LODE CLAIM	2010	02/12/2008	14	0070S	0280E	003	NE
AMC391820	JOSE 246	GRAHAM	A	LODE CLAIM	2010	02/12/2008	14	0070S	0280E	002	NW
		GRAHAM	A	LODE CLAIM	2010	02/12/2008	14	0070S	0280E	003	NE
AMC391821	JOSE 247	GRAHAM	A	LODE CLAIM	2010	02/12/2008	14	0070S	0280E	003	NE
AMC391822	JOSE 248	GRAHAM	A	LODE CLAIM	2010	02/12/2008	14	0070S	0280E	002	NW
		GRAHAM	A	LODE CLAIM	2010	02/12/2008	14	0070S	0280E	003	NE
AMC391823	JOSE 249	GRAHAM	A	LODE CLAIM	2010	02/12/2008	14	0070S	0280E	003	NE
AMC391824	JOSE 250	GRAHAM	A	LODE CLAIM	2010	02/12/2008	14	0070S	0280E	002	NW
		GRAHAM	A	LODE CLAIM	2010	02/12/2008	14	0070S	0280E	003	NE
AMC391825	JOSE 251	GRAHAM	A	LODE CLAIM	2010	02/12/2008	14	0070S	0280E	003	NE SE
AMC391826	JOSE 252	GRAHAM	A	LODE CLAIM	2010	02/12/2008	14	0070S	0280E	002	NW SW
		GRAHAM	A	LODE CLAIM	2010	02/12/2008	14	0070S	0280E	003	NE SE
AMC391827	JOSE 253	GRAHAM	A	LODE CLAIM	2010	02/12/2008	14	0070S	0280E	003	SE
AMC391828	JOSE 254	GRAHAM	A	LODE CLAIM	2010	02/12/2008	14	0070S	0280E	003	SE
AMC391829	JOSE 255	GRAHAM	A	LODE CLAIM	2010	02/12/2008	14	0060S	0280E	026	SW
AMC391830	JOSE 256	GRAHAM	A	LODE CLAIM	2010	02/12/2008	14	0060S	0280E	026	SW
		GRAHAM	A	LODE CLAIM	2010	02/12/2008	14	0060S	0280E	035	NW
AMC391831	JOSE 257	GRAHAM	A	LODE CLAIM	2010	02/12/2008	14	0060S	0280E	035	NW
AMC391832	JOSE 258	GRAHAM	A	LODE CLAIM	2010	02/12/2008	14	0060S	0280E	035	NW

18

Millrock Alaska LLC
P.O. Box 200867
Anchorage, Alaska 99520

EXHIBIT A

NO. OF CLAIMS 17
AMOUNT 95480.
RECEIPT NO. 2127096
INIT. J
****BLM-ASO****

<u>Serial No</u>	<u>Claim Name/Number</u>	<u>County</u>	<u>D</u>	<u>Claim Type</u>	<u>Last</u> <u>A Yr</u>	<u>Mc</u>	<u>Loc</u>	<u>Dt</u>	<u>Mr</u>	<u>Tw</u>	<u>Rng</u>	<u>Sec</u>	<u>Subdiv</u>
AMC391833	JOSE 259	GRAHAM	A	LODE CLAIM	2010	02/12/2008	14	0060S	0280E	035			NW
AMC391834	JOSE 260	GRAHAM	A	LODE CLAIM	2010	02/12/2008	14	0060S	0280E	035			NW
AMC391835	JOSE 261	GRAHAM	A	LODE CLAIM	2010	02/12/2008	14	0060S	0280E	035			SW
AMC391836	JOSE 262	GRAHAM	A	LODE CLAIM	2010	02/12/2008	14	0060S	0280E	035			SW
AMC391837	JOSE 263	GRAHAM	A	LODE CLAIM	2010	02/12/2008	14	0060S	0280E	035			SW
AMC391838	JOSE 264	GRAHAM	A	LODE CLAIM	2010	02/11/2008	14	0060S	0280E	035			SW
AMC391839	JOSE 265	GRAHAM	A	LODE CLAIM	2010	02/11/2008	14	0060S	0280E	035			SW
		GRAHAM	A	LODE CLAIM	2010	02/11/2008	14	0070S	0280E	002			NW
AMC391840	JOSE 266	GRAHAM	A	LODE CLAIM	2010	02/11/2008	14	0070S	0280E	002			NW
AMC391841	JOSE 267	GRAHAM	A	LODE CLAIM	2010	02/11/2008	14	0070S	0280E	002			NW
<u>Serial No</u>	<u>Claim Name/Number</u>	<u>County</u>	<u>D</u>	<u>Claim Type</u>	<u>Last</u> <u>A Yr</u>	<u>Mc</u>	<u>Loc</u>	<u>Dt</u>	<u>Mr</u>	<u>Tw</u>	<u>Rng</u>	<u>Sec</u>	<u>Subdiv</u>
AMC395613	JOSE 268	GRAHAM	A	LODE CLAIM	2010	09/24/2008	14	0070S	0280E	006			NE
AMC395614	JOSE 269	GRAHAM	A	LODE CLAIM	2010	09/24/2008	14	0070S	0280E	005			NW
		GRAHAM	A	LODE CLAIM	2010	09/24/2008	14	0070S	0280E	006			NE
AMC395615	JOSE 270	GRAHAM	A	LODE CLAIM	2010	09/24/2008	14	0070S	0280E	006			NE
AMC395616	JOSE 271	GRAHAM	A	LODE CLAIM	2010	09/24/2008	14	0070S	0280E	005			NW
		GRAHAM	A	LODE CLAIM	2010	09/24/2008	14	0070S	0280E	006			NE
AMC395617	JOSE 272	GRAHAM	A	LODE CLAIM	2010	09/24/2008	14	0070S	0280E	006			NE SE
AMC395618	JOSE 273	GRAHAM	A	LODE CLAIM	2010	09/24/2008	14	0070S	0280E	005			NW SW
		GRAHAM	A	LODE CLAIM	2010	09/24/2008	14	0070S	0280E	006			NE SE
AMC395619	JOSE 274	GRAHAM	A	LODE CLAIM	2010	09/24/2008	14	0070S	0280E	006			SE
AMC395620	JOSE 275	GRAHAM	A	LODE CLAIM	2010	09/24/2008	14	0070S	0280E	005			SW
		GRAHAM	A	LODE CLAIM	2010	09/24/2008	14	0070S	0280E	006			SE

RECEIVED
BLM AZ STATE OFFICE
2010 JUL 26 A 10 26
PHOENIX, ARIZONA

Millrock Alaska LLC
P.O. Box 200867
Anchorage, Alaska 99520

EXHIBIT A

NO. OF CLAIMS 12
AMOUNT 95480
RECEIPT NO. 2199096
INIT. SW

**** BLM-ASO****

RECEIVED
BLM ALASKA STATE OFFICE

<u>Serial No</u>	<u>Claim Name/Number</u>	<u>County</u>	<u>D</u>	<u>Claim Type</u>	<u>Last</u>	<u>Mc</u>	<u>Loc</u>	<u>Dt</u>	<u>Mr</u>	<u>Tw</u>	<u>Rng</u>	<u>Sec</u>	<u>Subdiv</u>
AMC395621	JOSE 276	GRAHAM	2010 JUL 26 A	LODE CLAIM	2010	09/24/2008	14	0070S	0280E	006			SE
AMC395622	JOSE 277	GRAHAM		A LODE CLAIM	2010	09/24/2008	14	0070S	0280E	005			SW
		GRAHAM	PHOENIX, ARIZONA	A LODE CLAIM	2010	09/24/2008	14	0070S	0280E	006			SE
AMC395623	JOSE 278	GRAHAM		A LODE CLAIM	2010	09/25/2008	14	0070S	0280E	005			NE NW
AMC395624	JOSE 279	GRAHAM		A LODE CLAIM	2010	09/25/2008	14	0070S	0280E	005			NE
AMC395625	JOSE 280	GRAHAM		A LODE CLAIM	2010	09/25/2008	14	0070S	0280E	005			NE NW
AMC395626	JOSE 281	GRAHAM		A LODE CLAIM	2010	09/25/2008	14	0070S	0280E	005			NE
AMC395627	JOSE 282	GRAHAM		A LODE CLAIM	2010	09/25/2008	14	0070S	0280E	005			NE NW SW
AMC395628	JOSE 283	GRAHAM		A LODE CLAIM	2010	09/25/2008	14	0070S	0280E	005			NE SE
AMC395629	JOSE 284	GRAHAM		A LODE CLAIM	2010	09/25/2008	14	0070S	0280E	005			SW SE
AMC395630	JOSE 285	GRAHAM		A LODE CLAIM	2010	09/25/2008	14	0070S	0280E	005			SE
AMC395631	JOSE 286	GRAHAM		A LODE CLAIM	2010	09/25/2008	14	0070S	0280E	005			SW SE
AMC395632	JOSE 287	GRAHAM		A LODE CLAIM	2010	09/25/2008	14	0070S	0280E	005			SE

12

United States Department of the Interior
 Bureau of Land Management
 LANDS/RECREATION & PLANNING
 ONE N CENTRAL AVE
 PHOENIX, AZ 85004 -2203
 Phone:

Receipt

No: 2177096

Transaction #: 2246637		ENTERED INTO COMPUTER
Date of Transaction: 07/26/2010		
CUSTOMER:	MILLROCK EXPLORATION CORP PO BOX 200867 ANCHORAGE, AK 99520-0867 US	JUL 27 2010 <i>AB</i>

LINE #	QTY	DESCRIPTION	REMARKS	UNIT PRICE	TOTAL
1	1.00	LOCATABLE MINERALS / MINING CLAIMS-NOT NEW-UNADJUD, ONE AUTH NO. ONLY / MINING CLAIM MONEY RECEIVED CASES: AMC391392/\$95480.00	MAINT (682) 2011	- n/a -	95480.00
TOTAL:					\$95,480.00

PAYMENT INFORMATION			
1	AMOUNT:	95480.00	POSTMARKED: N/A
	TYPE:	CHECK	RECEIVED: 07/26/2010
	CHECK NO:	20572	
	NAME:	MILLROCK EXPLORATION CORP PO BOX 200867 ANCHORAGE AK 99520-0867 US	

REMARKS

This receipt was generated by the automated BLM Collections and Billing System and is a paper representation of a portion of the official electronic record contained therein.

- LR2000 Production
- Case Recordation**
- View
- Mining Claims
- View/Update
- Mass Owner
- Mass Action
- Mass Remarks
- Status
- View
- LLD / Land
- View LLD
- Customer Name
- New
- View/Update
- Transaction Rpts
- Mass Upd Report
- MC CBS Export
- CBS Import Rpt
- Data Scan
- Case Scan
- Administration
- My Permissions
- Decode Tables

Message:

682 ROWS RETRIEVED

ENTERED INTO COMPUTER
 JUL 27 2010 *PB*

CBS Export Results Report

Include Resolved Records

Record Status

- Error Records (E/M/I)
- Accepted Records (A/W)
- "On Hold" Records (H)
- All Records (for s/n or receipt nr)
- Exported, No Results From CBS
- New (not yet exported)

Enter export Date (mm/dd/yyyy)

Serial Number match (optional)

Receipt Nr (optional)

Export Nr (exclusive)

LR2000 User (defaults to login)

Search Criteria

Responsible Area (Errors Only)

- User (U,X)
- Programmer (P,X)
- All (U,P,X)

[User Guide](#)

- LR2000 Reports
- CMR Reports

Function Keys	
Alt <	Back
Alt >	Forward
Alt-F2	Switch
Alt-F4	Close
Backspace	Back

	Resend?	Export Nr	A/D	Serial Nr	Multi	Code	\$ Amount	Remarks	Receipt Nr	LR2000 User	#Msg	Resolved?	OK	Stat1	Area	CBS Msg 1	Stat2	Area	Msg 2	CBS 392 ID	392 \$ Amt	Action	Update Date	Resend	Print	Orig
1	<input type="checkbox"/>	2667381	A	AMC391277	682	140.00	2011	2177096	PAULINEB		<input type="checkbox"/>									1501389	95480.00	7/27/2010 12:07				
2	<input type="checkbox"/>	2667382	A	AMC391278	682	140.00	2011	2177096	PAULINEB		<input type="checkbox"/>									1501389	95480.00	7/27/2010 12:07				
3	<input type="checkbox"/>	2667383	A	AMC391279	682	140.00	2011	2177096	PAULINEB		<input type="checkbox"/>									1501389	95480.00	7/27/2010 12:07				
4	<input type="checkbox"/>	2667384	A	AMC391280	682	140.00	2011	2177096	PAULINEB		<input type="checkbox"/>									1501389	95480.00	7/27/2010 12:07				
5	<input type="checkbox"/>	2667385	A	AMC391281	682	140.00	2011	2177096	PAULINEB		<input type="checkbox"/>									1501389	95480.00	7/27/2010 12:07				
6	<input type="checkbox"/>	2667386	A	AMC391282	682	140.00	2011	2177096	PAULINEB		<input type="checkbox"/>									1501389	95480.00	7/27/2010 12:07				
7	<input type="checkbox"/>	2667387	A	AMC391283	682	140.00	2011	2177096	PAULINEB		<input type="checkbox"/>									1501389	95480.00	7/27/2010 12:07				
8	<input type="checkbox"/>	2667388	A	AMC391284	682	140.00	2011	2177096	PAULINEB		<input type="checkbox"/>									1501389	95480.00	7/27/2010 12:07				
9	<input type="checkbox"/>	2667389	A	AMC391285	682	140.00	2011	2177096	PAULINEB		<input type="checkbox"/>									1501389	95480.00	7/27/2010 12:07				
10	<input type="checkbox"/>	2667390	A	AMC391286	682	140.00	2011	2177096	PAULINEB		<input type="checkbox"/>									1501389	95480.00	7/27/2010 12:07				
11	<input type="checkbox"/>	2667391	A	AMC391287	682	140.00	2011	2177096	PAULINEB		<input type="checkbox"/>									1501389	95480.00	7/27/2010 12:07				
12	<input type="checkbox"/>	2667392	A	AMC391288	682	140.00	2011	2177096	PAULINEB		<input type="checkbox"/>									1501389	95480.00	7/27/2010 12:07				
13	<input type="checkbox"/>	2667393	A	AMC391289	682	140.00	2011	2177096	PAULINEB		<input type="checkbox"/>									1501389	95480.00	7/27/2010 12:07				
14	<input type="checkbox"/>	2667394	A	AMC391290	682	140.00	2011	2177096	PAULINEB		<input type="checkbox"/>									1501389	95480.00	7/27/2010 12:07				
15	<input type="checkbox"/>	2667395	A	AMC391291	682	140.00	2011	2177096	PAULINEB		<input type="checkbox"/>									1501389	95480.00	7/27/2010 12:07				
16	<input type="checkbox"/>	2667396	A	AMC391292	682	140.00	2011	2177096	PAULINEB		<input type="checkbox"/>									1501389	95480.00	7/27/2010 12:07				
17	<input type="checkbox"/>	2667397	A	AMC391293	682	140.00	2011	2177096	PAULINEB		<input type="checkbox"/>									1501389	95480.00	7/27/2010 12:07				
18	<input type="checkbox"/>	2667398	A	AMC391294	682	140.00	2011	2177096	PAULINEB		<input type="checkbox"/>									1501389	95480.00	7/27/2010 12:07				
19	<input type="checkbox"/>	2667399	A	AMC391295	682	140.00	2011	2177096	PAULINEB		<input type="checkbox"/>									1501389	95480.00	7/27/2010 12:07				
20	<input type="checkbox"/>	2667400	A	AMC391296	682	140.00	2011	2177096	PAULINEB		<input type="checkbox"/>									1501389	95480.00	7/27/2010 12:07				

AMC 392937

391277

After recording return to:
M. L. Gerrow
4211 East Aquarius Drive
Tucson, AZ 85718

Bureau of Land Management
Department of the Interior
1 North Central Avenue
Phoenix, Arizona 85004

**NOTICE OF INTENT TO HOLD MINING CLAIMS AND PAYMENT OF BLM
MAINTENANCE FEES**

RE: Payment of Annual Claim Maintenance Fee

Dear Sir or Madam:

Grand total 137/50

This will serve as notice that Millrock Alaska LLC whose address for purposes of this filing is 111 West 16th Avenue, Bristol Bay Building, 3rd Floor, Anchorage, Alaska 99501, intends to hold the mining claims and/or mill sites described on Exhibit A attached hereto for the assessment year ending at 12 o'clock, noon, on September 1, 2009 by payment of the annual maintenance fee of \$125 per claim or site. Payment of such amount is made herewith for such assessment year for each of the claims and sites, the name, and BLM serial number with the book and page or index number of recording of the location notice in the official records of Pinal and Graham Counties, Arizona, of which is set forth on Exhibit A attached hereto and by this reference incorporated herein.

By: *Philip St. George*

Its: Vice President

PHOENIX, ARIZONA

2008 AUG 28 A 10:37

BLM/AZ STATE OFFICE

STATE OF ALASKA)
) ss.
3rd JUDICIAL DISTRICT)

THIS IS TO CERTIFY that on the 25 day of August, 2008 at Anchorage, Alaska, the foregoing instrument acknowledged before me by Philip St. George, the Vice President of Millrock Alaska LLC, an Alaska Limited Liability Company, on behalf of said Limited Liability Company.

IN WITNESS WHEREOF, I have hereunto set my hand and official seal.



Rachel V. Warner
Notary Public in and for the State of Alaska

My Commission Expires: *November 2nd 2011*

ENTERED INTO COMPUTER

SEP 13 2008 *RB*

MILLROCK ALASKA LLC
 111 W 16 AVE BRISTOL BAY BLDG
 ANCHORAGE, AK 99501

EXHIBIT A

RECEIVED
 BLM AZ STATE OFFICE

<u>Serial No</u>	<u>Claim Name/Number</u>	<u>County</u>	<u>D</u>	<u>Claim Type</u>	<u>Last A Yr</u>	<u>Mc Loc Dt</u>	<u>Mer Twn Rng Sec</u>	<u>Subdiv.</u>
AMC392937	GAL 1	PINAL	A	LODE CLAIM	2008	04/30/2008	14 0070S 0180E 036	SW SE
	GAL 1	PINAL	A	LODE CLAIM	2008	04/30/2008	14 0080S 0180E 001	NE NW
AMC392938	GAL 2	PINAL	A	LODE CLAIM	2008	04/30/2008	14 0070S 0180E 036	SE
	GAL 2	PINAL	A	LODE CLAIM	2008	04/30/2008	14 0080S 0180E 001	NE
AMC392939	GAL 3	PINAL	A	LODE CLAIM	2008	04/30/2008	14 0080S 0180E 001	NE NW
AMC392940	GAL 4	PINAL	A	LODE CLAIM	2008	04/30/2008	14 0080S 0180E 001	NE
AMC392941	GAL 5	PINAL	A	LODE CLAIM	2008	04/30/2008	14 0080S 0180E 001	NE NW
AMC392942	GAL 6	PINAL	A	LODE CLAIM	2008	04/30/2008	14 0080S 0180E 001	NE
AMC392943	GAL 7	PINAL	A	LODE CLAIM	2008	04/30/2008	14 0080S 0180E 001	NE NW
AMC392944	GAL 8	PINAL	A	LODE CLAIM	2008	04/30/2008	14 0080S 0180E 001	NE
AMC392945	GAL 9	PINAL	A	LODE CLAIM	2008	04/30/2008	14 0080S 0180E 001	NE NW SW SE
AMC392946	GAL 10	PINAL	A	LODE CLAIM	2008	04/30/2008	14 0080S 0180E 001	NE SE
AMC392947	GAL 11	PINAL	A	LODE CLAIM	2008	04/30/2008	14 0080S 0180E 001	SW SE
AMC392948	GAL 12	PINAL	A	LODE CLAIM	2008	04/30/2008	14 0080S 0180E 001	SE
AMC392949	GAL 13	PINAL	A	LODE CLAIM	2008	04/29/2008	14 0080S 0180E 001	SW SE
AMC392950	GAL 14	PINAL	A	LODE CLAIM	2008	04/29/2008	14 0080S 0180E 001	SE
AMC392951	GAL 15	PINAL	A	LODE CLAIM	2008	04/29/2008	14 0080S 0180E 001	SW SE
AMC392952	GAL 16	PINAL	A	LODE CLAIM	2008	04/29/2008	14 0080S 0180E 001	SE
<u>Serial No</u>	<u>Claim Name/Number</u>	<u>County</u>	<u>D</u>	<u>Claim Type</u>	<u>Last A Yr</u>	<u>Mc Loc Dt</u>	<u>Mer Twn Rng Sec</u>	<u>Subdivision</u>
AMC392953	GAL 17	PINAL	A	LODE CLAIM	2008	04/29/2008	14 0080S 0180E 001	SW SE
AMC392954	GAL 18	PINAL	A	LODE CLAIM	2008	04/29/2008	14 0080S 0180E 001	SE
AMC392955	GAL 19	PINAL	A	LODE CLAIM	2008	04/29/2008	14 0080S 0180E 012	NE NW
AMC392956	GAL 20	PINAL	A	LODE CLAIM	2008	04/29/2008	14 0080S 0180E 012	NE

2008 AUG 28 A 10:37

PHOENIX, ARIZONA

EXHIBIT A

RECEIVED
BLMAZ STATE OFFICE
AUG 28 10:31
PHOENIX, ARIZONA

<u>Serial No</u>	<u>Claim Name/Number</u>	<u>County</u>	<u>D</u>	<u>Claim Type</u>	<u>Last</u> <u>A Yr</u>	<u>Mc</u>	<u>Loc</u>	<u>Dt</u>	<u>Mr</u>	<u>Twn</u>	<u>Rng</u>	<u>Sec</u>	<u>Subdivision</u>
AMC392957	GAL 21	PINAL	A	LODE CLAIM	2008	04/30/2008			14	0080S	0180E	012	NE NW
AMC392958	GAL 22	PINAL	A	LODE CLAIM	2008	04/30/2008			14	0080S	0180E	012	NE
<u>Serial No</u>	<u>Claim Name/Number</u>	<u>County</u>	<u>D</u>	<u>Claim Type</u>	<u>A Yr</u>	<u>Mc</u>	<u>Loc</u>	<u>Dt</u>	<u>Mr</u>	<u>Twn</u>	<u>Rng</u>	<u>Sec</u>	<u>Subdivision</u>
AMC391277	GAL 23	GRAHAM	A	LODE CLAIM	2008	02/21/2008			14	0070S	0190E	031	SW
AMC391278	GAL 24	GRAHAM	A	LODE CLAIM	2008	02/21/2008			14	0070S	0190E	031	SW SE
AMC391279	GAL 25	GRAHAM	A	LODE CLAIM	2008	02/21/2008			14	0070S	0190E	031	SW
AMC391280	GAL 26	GRAHAM	A	LODE CLAIM	2008	02/21/2008			14	0070S	0190E	031	SW SE
AMC391281	GAL 27	GRAHAM	A	LODE CLAIM	2008	02/21/2008			14	0070S	0190E	031	SW
	GAL 27	GRAHAM	A	LODE CLAIM	2008	02/21/2008			14	0080S	0190E	006	NW
AMC391282	GAL 28	GRAHAM	A	LODE CLAIM	2008	02/21/2008			14	0070S	0190E	031	SW SE
	GAL 28	GRAHAM	A	LODE CLAIM	2008	02/21/2008			14	0080S	0190E	006	NE NW
AMC391283	GAL 29	GRAHAM	A	LODE CLAIM	2008	02/21/2008			14	0080S	0190E	006	NW
AMC391284	GAL 30	GRAHAM	A	LODE CLAIM	2008	02/21/2008			14	0080S	0190E	006	NE NW
AMC391285	GAL 31	GRAHAM	A	LODE CLAIM	2008	02/21/2008			14	0080S	0190E	006	NW
AMC391286	GAL 32	GRAHAM	A	LODE CLAIM	2008	02/21/2008			14	0080S	0190E	006	NE NW
AMC391287	GAL 33	GRAHAM	A	LODE CLAIM	2008	02/21/2008			14	0080S	0190E	006	NW
AMC391288	GAL 34	GRAHAM	A	LODE CLAIM	2008	02/21/2008			14	0080S	0190E	006	NE NW
AMC391289	GAL 35	GRAHAM	A	LODE CLAIM	2008	02/21/2008			14	0080S	0190E	006	NW
AMC391290	GAL 36	GRAHAM	A	LODE CLAIM	2008	02/21/2008			14	0080S	0190E	006	NE NW
AMC391291	GAL 37	GRAHAM	A	LODE CLAIM	2008	02/21/2008			14	0080S	0190E	006	NW SW
AMC391292	GAL 38	GRAHAM	A	LODE CLAIM	2008	02/21/2008			14	0080S	0190E	006	NE NW SW SE
<u>Serial No</u>	<u>Claim Name/Number</u>	<u>County</u>	<u>D</u>	<u>Claim Type</u>	<u>A Yr</u>	<u>Mc</u>	<u>Loc</u>	<u>Dt</u>	<u>Mr</u>	<u>Twn</u>	<u>Rng</u>	<u>Sec</u>	<u>Subdivision</u>
AMC391293	GAL 39	GRAHAM	A	LODE CLAIM	2008	02/21/2008			14	0080S	0190E	006	SW

EXHIBIT A

RECEIVED
BLM AZ STATE OFFICE

<u>Serial No</u>	<u>Claim Name/Number</u>	<u>County</u>	<u>D</u>	<u>Claim Type</u>	<u>Last</u> <u>A Yr</u>	<u>Mc Loc Dt</u>	<u>Mr Twn Rng Sec</u>	<u>Sub Division</u>
AMC391294	GAL 40	GRAHAM	A	LODE CLAIM	2008	02/21/2008	14 0080S 0190E 006	PHOENIX, ARIZONA
AMC391295	GAL 41	GRAHAM	A	LODE CLAIM	2008	02/21/2008	14 0080S 0190E 006	SW
AMC391296	GAL 42	GRAHAM	A	LODE CLAIM	2008	02/21/2008	14 0080S 0190E 006	SW SE
AMC391297	GAL 43	GRAHAM	A	LODE CLAIM	2008	02/21/2008	14 0080S 0190E 006	SW
AMC391298	GAL 44	GRAHAM	A	LODE CLAIM	2008	02/21/2008	14 0080S 0190E 006	SW SE
AMC391299	GAL 45	GRAHAM	A	LODE CLAIM	2008	02/21/2008	14 0080S 0190E 006	SW
AMC391300	GAL 46	GRAHAM	A	LODE CLAIM	2008	02/21/2008	14 0080S 0190E 006	SW SE
AMC391301	GAL 47	GRAHAM	A	LODE CLAIM	2008	02/21/2008	14 0080S 0190E 007	NW
AMC391302	GAL 48	GRAHAM	A	LODE CLAIM	2008	02/21/2008	14 0080S 0190E 007	NE NW
AMC391303	GAL 49	GRAHAM	A	LODE CLAIM	2008	02/21/2008	14 0080S 0190E 007	NW
AMC391304	GAL 50	GRAHAM	A	LODE CLAIM	2008	02/21/2008	14 0080S 0190E 007	NE NW
AMC391305	GAL 51	GRAHAM	A	LODE CLAIM	2008	02/21/2008	14 0080S 0190E 007	NW
AMC391306	GAL 52	GRAHAM	A	LODE CLAIM	2008	02/21/2008	14 0080S 0190E 007	NE NW
AMC391307	GAL 53	GRAHAM	A	LODE CLAIM	2008	02/21/2008	14 0080S 0190E 007	NW
AMC391308	GAL 54	GRAHAM	A	LODE CLAIM	2008	02/21/2008	14 0080S 0190E 007	NE NW
AMC391309	GAL 55	GRAHAM	A	LODE CLAIM	2008	02/21/2008	14 0080S 0190E 007	NW SW
AMC391310	GAL 56	GRAHAM	A	LODE CLAIM	2008	02/21/2008	14 0080S 0190E 007	NE NW SW SE
AMC391311	GAL 57	GRAHAM	A	LODE CLAIM	2008	02/21/2008	14 0080S 0190E 007	SW
AMC391312	GAL 58	GRAHAM	A	LODE CLAIM	2008	02/21/2008	14 0080S 0190E 007	SW SE
AMC391313	GAL 59	GRAHAM	A	LODE CLAIM	2008	02/21/2008	14 0080S 0190E 007	SW
AMC391314	GAL 60	GRAHAM	A	LODE CLAIM	2008	02/21/2008	14 0080S 0190E 007	SW SE
AMC391315	GAL 61	GRAHAM	A	LODE CLAIM	2008	02/21/2008	14 0070S 0190E 031	SE

EXHIBIT A

RECEIVED
BLM AZ STATE OFFICE

2008 AUG 28 A 10:37

<u>Serial No</u>	<u>Claim Name/Number</u>	<u>County</u>	<u>D</u>	<u>Claim Type</u>	<u>Last A Yr</u>	<u>Mc Loc Dt</u>	<u>Mr Twn Rng Sec</u>	<u>Subdivision</u>
	GAL 61	GRAHAM	A	LODE CLAIM	2008	02/21/2008	14 0070S 0190E 032	PHOENIX, ARIZONA SW
AMC391316	GAL 62	GRAHAM	A	LODE CLAIM	2008	02/21/2008	14 0070S 0190E 031	SE
	GAL 62	GRAHAM	A	LODE CLAIM	2008	02/21/2008	14 0070S 0190E 032	SW
AMC391317	GAL 63	GRAHAM	A	LODE CLAIM	2008	02/21/2008	14 0070S 0190E 031	SE
	GAL 63	GRAHAM	A	LODE CLAIM	2008	02/21/2008	14 0070S 0190E 032	SW
	GAL 63	GRAHAM	A	LODE CLAIM	2008	02/21/2008	14 0080S 0190E 006	NE
AMC391318	GAL 64	GRAHAM	A	LODE CLAIM	2008	02/21/2008	14 0080S 0190E 006	NE
AMC391319	GAL 65	GRAHAM	A	LODE CLAIM	2008	02/21/2008	14 0080S 0190E 006	NE
AMC391320	GAL 66	GRAHAM	A	LODE CLAIM	2008	02/21/2008	14 0080S 0190E 006	NE
AMC391321	GAL 67	GRAHAM	A	LODE CLAIM	2008	02/21/2008	14 0080S 0190E 006	NE
AMC391322	GAL 68	GRAHAM	A	LODE CLAIM	2008	02/21/2008	14 0080S 0190E 006	NE SE
AMC391323	GAL 69	GRAHAM	A	LODE CLAIM	2008	02/21/2008	14 0080S 0190E 006	SE
AMC391324	GAL 70	GRAHAM	A	LODE CLAIM	2008	02/21/2008	14 0080S 0190E 006	SE
AMC391325	GAL 71	GRAHAM	A	LODE CLAIM	2008	02/21/2008	14 0080S 0190E 006	SE
AMC391326	GAL 72	GRAHAM	A	LODE CLAIM	2008	02/21/2008	14 0080S 0190E 006	SE
AMC391327	GAL 73	GRAHAM	A	LODE CLAIM	2008	02/21/2008	14 0080S 0190E 007	NE
AMC391328	GAL 74	GRAHAM	A	LODE CLAIM	2008	02/21/2008	14 0080S 0190E 007	NE
AMC391329	GAL 75	GRAHAM	A	LODE CLAIM	2008	02/21/2008	14 0080S 0190E 007	NE
AMC391330	GAL 76	GRAHAM	A	LODE CLAIM	2008	02/21/2008	14 0080S 0190E 007	NE
AMC391331	GAL 77	GRAHAM	A	LODE CLAIM	2008	02/21/2008	14 0080S 0190E 007	NE SE
AMC391332	GAL 78	GRAHAM	A	LODE CLAIM	2008	02/21/2008	14 0080S 0190E 007	SE
AMC391333	GAL 79	GRAHAM	A	LODE CLAIM	2008	02/21/2008	14 0080S 0190E 007	SE
AMC391334	GAL 80	GRAHAM	A	LODE CLAIM	2008	02/21/2008	14 0070S 0190E 032	SW

EXHIBIT A

RECEIVED
BLMAZ STATE OFF

<u>Serial No</u>	<u>Claim Name/Number</u>	<u>County</u>	<u>D</u>	<u>Claim Type</u>	<u>Last</u> <u>A Yr</u>	<u>Mc Loc Dt</u>	<u>Mr Twn Rng Sec</u>	<u>Subdivision</u>
	GAL 80	GRAHAM	A	LODE CLAIM	2008	02/21/2008	14 0080S 0190E 005	NW
	GAL 80	GRAHAM	A	LODE CLAIM	2008	02/21/2008	14 0080S 0190E 006	NE
AMC391335	GAL 81	GRAHAM	A	LODE CLAIM	2008	02/21/2008	14 0070S 0190E 032	SW SE
	GAL 81	GRAHAM	A	LODE CLAIM	2008	02/21/2008	14 0080S 0190E 005	NW
AMC391336	GAL 82	GRAHAM	A	LODE CLAIM	2008	02/21/2008	14 0080S 0190E 005	NW
	GAL 82	GRAHAM	A	LODE CLAIM	2008	02/21/2008	14 0080S 0190E 006	NE
AMC391337	GAL 83	GRAHAM	A	LODE CLAIM	2008	02/21/2008	14 0080S 0190E 005	NW
AMC391338	GAL 84	GRAHAM	A	LODE CLAIM	2008	02/21/2008	14 0080S 0190E 005	NW
	GAL 84	GRAHAM	A	LODE CLAIM	2008	02/21/2008	14 0080S 0190E 006	NE
AMC391339	GAL 85	GRAHAM	A	LODE CLAIM	2008	02/21/2008	14 0080S 0190E 005	NW
AMC391340	GAL 86	GRAHAM	A	LODE CLAIM	2008	02/21/2008	14 0080S 0190E 005	NW
	GAL 86	GRAHAM	A	LODE CLAIM	2008	02/21/2008	14 0080S 0190E 006	NE
AMC391341	GAL 87	GRAHAM	A	LODE CLAIM	2008	02/21/2008	14 0080S 0190E 005	NW
AMC391342	GAL 88	GRAHAM	A	LODE CLAIM	2008	02/21/2008	14 0080S 0190E 005	NW
	GAL 88	GRAHAM	A	LODE CLAIM	2008	02/21/2008	14 0080S 0190E 006	NE
AMC391343	GAL 89	GRAHAM	A	LODE CLAIM	2008	02/21/2008	14 0080S 0190E 005	NW
AMC391344	GAL 90	GRAHAM	A	LODE CLAIM	2008	02/21/2008	14 0080S 0190E 005	NW SW
	GAL 90	GRAHAM	A	LODE CLAIM	2008	02/21/2008	14 0080S 0190E 006	NE SE
AMC391345	GAL 91	GRAHAM	A	LODE CLAIM	2008	02/21/2008	14 0080S 0190E 005	NW SW
AMC391346	GAL 92	GRAHAM	A	LODE CLAIM	2008	02/21/2008	14 0080S 0190E 005	SW
	GAL 92	GRAHAM	A	LODE CLAIM	2008	02/21/2008	14 0080S 0190E 006	SE
AMC391347	GAL 93	GRAHAM	A	LODE CLAIM	2008	02/21/2008	14 0080S 0190E 005	SW
AMC391348	GAL 94	GRAHAM	A	LODE CLAIM	2008	02/21/2008	14 0080S 0190E 005	SW

28 A 10: 3
PHOENIX, ARIZONA

EXHIBIT A

RECEIVED
BLMAZ STATE OFFICE

<u>Serial No</u>	<u>Claim Name/Number</u>	<u>County</u>	<u>D</u>	<u>Claim Type</u>	<u>Last</u> <u>A Yr</u>	<u>Mc Loc Dt</u>	<u>Mr Twn Rng Sec</u>	<u>Subdivision</u>
	GAL 94	GRAHAM	A	LODE CLAIM	2008	02/21/2008	14 0080S 0190E 006	2008 AUG 26 7A 10: 37 SE
AMC391349	GAL 95	GRAHAM	A	LODE CLAIM	2008	02/21/2008	14 0080S 0190E 005	SW
AMC391350	GAL 96	GRAHAM	A	LODE CLAIM	2008	02/21/2008	14 0080S 0190E 005	SW
	GAL 96	GRAHAM	A	LODE CLAIM	2008	02/21/2008	14 0080S 0190E 006	SE
AMC391351	GAL 97	GRAHAM	A	LODE CLAIM	2008	02/21/2008	14 0080S 0190E 005	SW
AMC391352	GAL 98	GRAHAM	A	LODE CLAIM	2008	02/21/2008	14 0080S 0190E 005	SW
	GAL 98	GRAHAM	A	LODE CLAIM	2008	02/21/2008	14 0080S 0190E 006	SE
AMC391353	GAL 99	GRAHAM	A	LODE CLAIM	2008	02/21/2008	14 0080S 0190E 005	SW
AMC391354	GAL 100	GRAHAM	A	LODE CLAIM	2008	02/21/2008	14 0080S 0190E 007	NE
	GAL 100	GRAHAM	A	LODE CLAIM	2008	02/21/2008	14 0080S 0190E 008	NW
AMC391355	GAL 101	GRAHAM	A	LODE CLAIM	2008	02/21/2008	14 0080S 0190E 008	NW
AMC391356	GAL 102	GRAHAM	A	LODE CLAIM	2008	02/21/2008	14 0080S 0190E 007	NE
	GAL 102	GRAHAM	A	LODE CLAIM	2008	02/21/2008	14 0080S 0190E 008	NW
AMC391357	GAL 103	GRAHAM	A	LODE CLAIM	2008	02/21/2008	14 0080S 0190E 008	NW
AMC391358	GAL 104	GRAHAM	A	LODE CLAIM	2008	02/21/2008	14 0080S 0190E 007	NE
	GAL 104	GRAHAM	A	LODE CLAIM	2008	02/21/2008	14 0080S 0190E 008	NW
AMC391359	GAL 105	GRAHAM	A	LODE CLAIM	2008	02/21/2008	14 0080S 0190E 008	NW
AMC391360	GAL 106	GRAHAM	A	LODE CLAIM	2008	02/21/2008	14 0080S 0190E 007	NE
	GAL 106	GRAHAM	A	LODE CLAIM	2008	02/21/2008	14 0080S 0190E 008	NW
AMC391361	GAL 107	GRAHAM	A	LODE CLAIM	2008	02/21/2008	14 0080S 0190E 008	NW
AMC391362	GAL 108	GRAHAM	A	LODE CLAIM	2008	02/21/2008	14 0080S 0190E 007	NE SE
	GAL 108	GRAHAM	A	LODE CLAIM	2008	02/21/2008	14 0080S 0190E 008	NW SW
AMC391363	GAL 109	GRAHAM	A	LODE CLAIM	2008	02/21/2008	14 0080S 0190E 008	NW SW

2008 AUG 26 7A 10: 37
SE
PHOENIX, ARIZONA

EXHIBIT A

RECEIVED
BLM AZ STATE OFFICE

<u>Serial No</u>	<u>Claim Name/Number</u>	<u>County</u>	<u>D</u>	<u>Claim Type</u>	<u>Last</u> <u>A Yr</u>	<u>Mc Loc Dt</u>	<u>Mr Twn Rng Sec</u>	<u>Subdivision</u>
AMC391364	GAL 110	GRAHAM	A	LODE CLAIM	2008	02/21/2008	14 0080S 0190E 007	SE
	GAL 110	GRAHAM	A	LODE CLAIM	2008	02/21/2008	14 0080S 0190E 008	SW
AMC391365	GAL 111	GRAHAM	A	LODE CLAIM	2008	02/21/2008	14 0080S 0190E 008	SW
AMC391366	GAL 112	GRAHAM	A	LODE CLAIM	2008	02/21/2008	14 0080S 0190E 007	SE
	GAL 112	GRAHAM	A	LODE CLAIM	2008	02/21/2008	14 0080S 0190E 008	SW
AMC391367	GAL 113	GRAHAM	A	LODE CLAIM	2008	02/21/2008	14 0080S 0190E 008	SW
AMC391368	GAL 114	GRAHAM	A	LODE CLAIM	2008	02/21/2008	14 0070S 0190E 032	SE
	GAL 114	GRAHAM	A	LODE CLAIM	2008	02/21/2008	14 0080S 0190E 005	NE NW
AMC391369	GAL 115	GRAHAM	A	LODE CLAIM	2008	02/21/2008	14 0070S 0190E 032	SE
	GAL 115	GRAHAM	A	LODE CLAIM	2008	02/21/2008	14 0070S 0190E 033	SW
	GAL 115	GRAHAM	A	LODE CLAIM	2008	02/21/2008	14 0080S 0190E 004	NW
	GAL 115	GRAHAM	A	LODE CLAIM	2008	02/21/2008	14 0080S 0190E 005	NE
AMC391370	GAL 116	GRAHAM	A	LODE CLAIM	2008	02/21/2008	14 0080S 0190E 005	NE NW
AMC391371	GAL 117	GRAHAM	A	LODE CLAIM	2008	02/21/2008	14 0080S 0190E 004	NW
	GAL 117	GRAHAM	A	LODE CLAIM	2008	02/21/2008	14 0080S 0190E 005	NE
AMC391372	GAL 118	GRAHAM	A	LODE CLAIM	2008	02/21/2008	14 0080S 0190E 005	NE NW
AMC391373	GAL 119	GRAHAM	A	LODE CLAIM	2008	02/21/2008	14 0080S 0190E 004	NW
	GAL 119	GRAHAM	A	LODE CLAIM	2008	02/21/2008	14 0080S 0190E 005	NE
AMC391374	GAL 126	GRAHAM	A	LODE CLAIM	2008	02/21/2008	14 0080S 0190E 005	SW SE
AMC391375	GAL 120	GRAHAM	A	LODE CLAIM	2008	02/21/2008	14 0080S 0190E 005	NE NW
AMC391376	GAL 121	GRAHAM	A	LODE CLAIM	2008	02/21/2008	14 0080S 0190E 004	NW
	GAL 121	GRAHAM	A	LODE CLAIM	2008	02/21/2008	14 0080S 0190E 005	NE
AMC391377	GAL 122	GRAHAM	A	LODE CLAIM	2008	02/21/2008	14 0080S 0190E 005	NE NW

2008 JUN 28 A 10:37
PHOENIX, ARIZONA

EXHIBIT A

RECEIVED
BLM AZ STATE OFFICE

2008 AUG 28 A 10:37

<u>Serial No</u>	<u>Claim Name/Number</u>	<u>County</u>	<u>D</u>	<u>Claim Type</u>	<u>Last</u> <u>A Yr</u>	<u>Mc Loc Dt</u>	<u>Mr Twn Rng Sec</u>	<u>Subdivision</u>
AMC391378	GAL 123	GRAHAM	A	LODE CLAIM	2008	02/21/2008	14 0080S 0190E 004	NW
	GAL 123	GRAHAM	A	LODE CLAIM	2008	02/21/2008	14 0080S 0190E 005	NE
AMC391379	GAL 124	GRAHAM	A	LODE CLAIM	2008	02/21/2008	14 0080S 0190E 005	NE NW SW SE
AMC391380	GAL 125	GRAHAM	A	LODE CLAIM	2008	02/21/2008	14 0080S 0190E 004	NW SW
	GAL 125	GRAHAM	A	LODE CLAIM	2008	02/21/2008	14 0080S 0190E 005	NE SE
AMC391381	GAL 127	GRAHAM	A	LODE CLAIM	2008	02/21/2008	14 0080S 0190E 004	SW
	GAL 127	GRAHAM	A	LODE CLAIM	2008	02/21/2008	14 0080S 0190E 005	SE
AMC391382	GAL 128	GRAHAM	A	LODE CLAIM	2008	02/21/2008	14 0080S 0190E 005	SW SE
AMC391383	GAL 129	GRAHAM	A	LODE CLAIM	2008	02/21/2008	14 0080S 0190E 004	SW
	GAL 129	GRAHAM	A	LODE CLAIM	2008	02/21/2008	14 0080S 0190E 005	SE
AMC391384	GAL 130	GRAHAM	A	LODE CLAIM	2008	02/21/2008	14 0080S 0190E 005	SW SE
AMC391385	GAL 131	GRAHAM	A	LODE CLAIM	2008	02/21/2008	14 0080S 0190E 004	SW
	GAL 131	GRAHAM	A	LODE CLAIM	2008	02/21/2008	14 0080S 0190E 005	SE
AMC391386	GAL 132	GRAHAM	A	LODE CLAIM	2008	02/21/2008	14 0080S 0190E 005	SW SE
AMC391387	GAL 133	GRAHAM	A	LODE CLAIM	2008	02/21/2008	14 0080S 0190E 004	SW
	GAL 133	GRAHAM	A	LODE CLAIM	2008	02/21/2008	14 0080S 0190E 005	SE
AMC391388	GAL 134	GRAHAM	A	LODE CLAIM	2008	02/21/2008	14 0080S 0190E 008	NE NW
AMC391389	GAL 135	GRAHAM	A	LODE CLAIM	2008	02/21/2008	14 0080S 0190E 008	NE NW
AMC391390	GAL 136	GRAHAM	A	LODE CLAIM	2008	02/21/2008	14 0080S 0190E 008	NE NW
AMC391391	GAL 137	GRAHAM	A	LODE CLAIM	2008	02/21/2008	14 0080S 0190E 008	NE NW

PHOENIX, ARIZONA

After recording return to:
M. L. Gerrow
4211 East Aquarius Drive
Tucson, AZ 85718

Bureau of Land Management
Department of the Interior
1 North Central Avenue
Phoenix, Arizona 85004

**NOTICE OF INTENT TO HOLD MINING CLAIMS AND PAYMENT OF BLM
MAINTENANCE FEES**

RE: Payment of Annual Claim Maintenance Fee

Dear Sir or Madam:

Grand total 265/50


This will serve as notice that Millrock Alaska LLC whose address for purposes of this filing is 111 West 16th Avenue, Bristol Bay Building, 3rd Floor, Anchorage, Alaska 99501, intends to hold the mining claims and/or mill sites described on Exhibit A attached hereto for the assessment year ending at 12 o'clock, noon, on September 1, 2009 by payment of the annual maintenance fee of \$125 per claim or site. Payment of such amount is made herewith for such assessment year for each of the claims and sites, the name, and BLM serial number with the book and page or index number of recording of the location notice in the official records of Graham County, Arizona, of which is set forth on Exhibit A attached hereto and by this reference incorporated herein.

By: *Philip St George*
Its: Vice President

STATE OF ALASKA)
) ss.
3rd JUDICIAL DISTRICT)

THIS IS TO CERTIFY that on the 25th day of August, 2008 at Anchorage, Alaska, the foregoing instrument acknowledged before me by Philip St. George, the Vice President of Millrock Alaska LLC, an Alaska Limited Liability Company, on behalf of said Limited Liability Company.

IN WITNESS WHEREOF, I have hereunto set my hand and official seal.



Rachel V. Warner
Notary Public in and for the State of Alaska
My Commission Expires: November 2nd 2011
RECEIVED

ENTERED INTO COMPUTER

SEP 13 2008 PB

MILLROCK ALASKA LLC
 111 W 16 AVE BRISTOL BAY BLDG
 ANCHORAGE, AK 99501

EXHIBIT A

RECEIVED
 BLM AZ STATE OFFICE

2008 AUG 28 A 10: 34

PHOENIX, ARIZONA

<u>Serial No</u>	<u>Claim Name/Number</u>	<u>County</u>	<u>D</u>	<u>Claim Type</u>	<u>Last</u> <u>A Yr</u>	<u>Mc</u>	<u>Loc</u>	<u>Dt</u>	<u>Mr</u>	<u>Twn</u>	<u>Rng</u>	<u>Sec</u>	<u>Subdivision</u>
AMC391577	JOSE 1	GRAHAM	A	LODE CLAIM	2008	02/04/2008			14	0070S	0270E	012	NW
AMC391578	JOSE 2	GRAHAM	A	LODE CLAIM	2008	02/04/2008			14	0070S	0270E	012	NW
AMC391579	JOSE 3	GRAHAM	A	LODE CLAIM	2008	02/04/2008			14	0070S	0270E	001	SE
AMC391580	JOSE 4	GRAHAM	A	LODE CLAIM	2008	02/04/2008			14	0070S	0270E	001	SE
AMC391581	JOSE 5	GRAHAM	A	LODE CLAIM	2008	02/04/2008			14	0070S	0270E	001	SW SE
AMC391582	JOSE 6	GRAHAM	A	LODE CLAIM	2008	02/04/2008			14	0070S	0270E	001	SE
AMC391583	JOSE 7	GRAHAM	A	LODE CLAIM	2008	02/04/2008			14	0070S	0270E	001	SW SE
<u>Serial No</u>	<u>Claim Name/Number</u>	<u>County</u>	<u>D</u>	<u>Claim Type</u>	<u>Last</u> <u>A Yr</u>	<u>Mc</u>	<u>Loc</u>	<u>Dt</u>	<u>Mr</u>	<u>Twn</u>	<u>Rng</u>	<u>Sec</u>	<u>Subdivision</u>
AMC391584	JOSE 8	GRAHAM	A	LODE CLAIM	2008	02/04/2008			14	0070S	0270E	001	SE
AMC391585	JOSE 9	GRAHAM	A	LODE CLAIM	2008	02/04/2008			14	0070S	0270E	012	NE NW
AMC391586	JOSE 10	GRAHAM	A	LODE CLAIM	2008	02/04/2008			14	0070S	0270E	012	NE
AMC391587	JOSE 11	GRAHAM	A	LODE CLAIM	2008	02/04/2008			14	0070S	0270E	012	NE NW
AMC391588	JOSE 12	GRAHAM	A	LODE CLAIM	2008	02/04/2008			14	0070S	0270E	012	NE
AMC391589	JOSE 13	GRAHAM	A	LODE CLAIM	2008	02/16/2008			14	0060S	0280E	031	SW SE
	JOSE 13	GRAHAM	A	LODE CLAIM	2008	02/16/2008			14	0070S	0280E	006	NE NW
AMC391590	JOSE 14	GRAHAM	A	LODE CLAIM	2008	02/04/2008			14	0070S	0280E	006	NE NW
AMC391591	JOSE 15	GRAHAM	A	LODE CLAIM	2008	02/04/2008			14	0070S	0280E	006	NW
AMC391592	JOSE 16	GRAHAM	A	LODE CLAIM	2008	02/04/2008			14	0070S	0280E	006	NE NW
AMC391593	JOSE 17	GRAHAM	A	LODE CLAIM	2008	02/04/2008			14	0070S	0280E	006	NW
AMC391594	JOSE 18	GRAHAM	A	LODE CLAIM	2008	02/04/2008			14	0070S	0280E	006	NE NW
AMC391595	JOSE 19	GRAHAM	A	LODE CLAIM	2008	02/04/2008			14	0070S	0280E	006	NW SW

RECEIVED
BLMAZ STATE OFFICE
2008 AUG 28 A 10:34
PHOENIX, ARIZONA

EXHIBIT A

<u>Serial No</u>	<u>Claim Name/Number</u>	<u>County</u>	<u>D</u>	<u>Claim Type</u>	<u>Last</u> <u>A Yr</u>	<u>Mc</u>	<u>Loc</u>	<u>Dt</u>	<u>Mr</u>	<u>Twn</u>	<u>Rng</u>	<u>Sec</u>	<u>Subdivision</u>
AMC391596	JOSE 20	GRAHAM	A	LODE CLAIM	2008	02/04/2008	14	0070S	0280E	006			NE NW SW SE
AMC391597	JOSE 21	GRAHAM	A	LODE CLAIM	2008	02/04/2008	14	0070S	0280E	006			SW
AMC391598	JOSE 22	GRAHAM	A	LODE CLAIM	2008	02/04/2008	14	0070S	0280E	006			SW SE
AMC391599	JOSE 23	GRAHAM	A	LODE CLAIM	2008	02/04/2008	14	0070S	0280E	006			SW
AMC391600	JOSE 24	GRAHAM	A	LODE CLAIM	2008	02/04/2008	14	0070S	0280E	006			SW SE
AMC391601	JOSE 25	GRAHAM	A	LODE CLAIM	2008	02/04/2008	14	0070S	0280E	006			SW
AMC391602	JOSE 26	GRAHAM	A	LODE CLAIM	2008	02/04/2008	14	0070S	0280E	006			SW SE
AMC391603	JOSE 27	GRAHAM	A	LODE CLAIM	2008	02/04/2008	14	0070S	0280E	006			SW
	JOSE 27	GRAHAM	A	LODE CLAIM	2008	02/04/2008	14	0070S	0280E	007			NW
AMC391604	JOSE 28	GRAHAM	A	LODE CLAIM	2008	02/04/2008	14	0070S	0280E	006			SW SE

EXHIBIT A

RECEIVED
BLM AZ STATE OFFICE

2008 AUG 28 A 10:34

<u>Serial No</u>	<u>Claim Name/Number</u>	<u>County</u>	<u>D</u>	<u>Claim Type</u>	<u>Last</u> <u>A Yr</u>	<u>Mc Loc Dt</u>	<u>Mr</u>	<u>Twn</u>	<u>Rng</u>	<u>Sec</u>	<u>Subdivision</u>
	JOSE 28	GRAHAM	A	LODE CLAIM	2008	02/04/2008	14	0070S	0280E	007	NE NW
AMC391605	JOSE 29	GRAHAM	A	LODE CLAIM	2008	02/04/2008	14	0070S	0280E	007	NW
AMC391606	JOSE 30	GRAHAM	A	LODE CLAIM	2008	02/04/2008	14	0070S	0280E	007	NE NW
AMC391607	JOSE 31	GRAHAM	A	LODE CLAIM	2008	02/04/2008	14	0070S	0280E	007	NW
AMC391608	JOSE 32	GRAHAM	A	LODE CLAIM	2008	02/04/2008	14	0070S	0280E	007	NE NW
AMC391609	JOSE 33	GRAHAM	A	LODE CLAIM	2008	02/04/2008	14	0070S	0280E	007	NE NW
AMC391610	JOSE 34	GRAHAM	A	LODE CLAIM	2008	02/06/2008	14	0070S	0280E	007	NE NW
AMC391611	JOSE 35	GRAHAM	A	LODE CLAIM	2008	02/06/2008	14	0070S	0280E	007	NE NW
AMC391612	JOSE 36	GRAHAM	A	LODE CLAIM	2008	02/06/2008	14	0070S	0280E	007	NE NW SW SE
AMC391613	JOSE 37	GRAHAM	A	LODE CLAIM	2008	02/06/2008	14	0070S	0280E	007	SW SE
	JOSE 37	GRAHAM	A	LODE CLAIM	2008	02/16/2008	14	0060S	0280E	031	NE
AMC391614	JOSE 38	GRAHAM	A	LODE CLAIM	2008	02/16/2008	14	0060S	0280E	032	NW
	JOSE 38	GRAHAM	A	LODE CLAIM	2008	02/16/2008	14	0060S	0280E	031	SE
AMC391615	JOSE 39	GRAHAM	A	LODE CLAIM	2008	02/16/2008	14	0060S	0280E	032	SW
	JOSE 39	GRAHAM	A	LODE CLAIM	2008	02/16/2008	14	0060S	0280E	031	SE
AMC391616	JOSE 41	GRAHAM	A	LODE CLAIM	2008	02/16/2008	14	0060S	0280E	032	SW
	JOSE 41	GRAHAM	A	LODE CLAIM	2008	02/16/2008	14	0060S	0280E	031	SE
AMC391617	JOSE 43	GRAHAM	A	LODE CLAIM	2008	02/16/2008	14	0060S	0280E	032	SW
	JOSE 43	GRAHAM	A	LODE CLAIM	2008	02/05/2008	14	0060S	0280E	031	SE
AMC391618	JOSE 44	GRAHAM	A	LODE CLAIM	2008	02/05/2008	14	0060S	0280E	032	SW
	JOSE 44	GRAHAM	A	LODE CLAIM	2008	02/05/2008	14	0060S	0280E	031	SE
AMC391619	JOSE 45	GRAHAM	A	LODE CLAIM	2008	02/05/2008	14	0070S	0280E	006	NE
	JOSE 45	GRAHAM	A	LODE CLAIM	2008	02/05/2008	14	0060S	0280E	031	SE
			A	LODE CLAIM	2008	02/05/2008	14	0060S	0280E	032	SW

PHOENIX, ARIZONA

EXHIBIT A

<u>Serial No</u>	<u>Claim Name/Number</u>	<u>County</u>	<u>D</u>	<u>Claim Type</u>	<u>Last</u> <u>A Yr</u>	<u>Mc Loc Dt</u>	<u>Mr Twn Rng Sec</u>	
	JOSE 45	GRAHAM	A	LODE CLAIM	2008	02/05/2008	14 0070S 0280E 005	
	JOSE 45	GRAHAM	A	LODE CLAIM	2008	02/05/2008	14 0070S 0280E 006	
AMC391620	JOSE 46	GRAHAM	A	LODE CLAIM	2008	02/05/2008	14 0070S 0280E 006	
AMC391621	JOSE 47	GRAHAM	A	LODE CLAIM	2008	02/05/2008	14 0070S 0280E 006	
	JOSE 47	GRAHAM	A	LODE CLAIM	2008	02/05/2008	14 0070S 0280E 005	NW
AMC391622	JOSE 48	GRAHAM	A	LODE CLAIM	2008	02/05/2008	14 0070S 0280E 006	NE
AMC391623	JOSE 49	GRAHAM	A	LODE CLAIM	2008	02/05/2008	14 0070S 0280E 006	NE
	JOSE 49	GRAHAM	A	LODE CLAIM	2008	02/05/2008	14 0070S 0280E 005	NW
AMC391624	JOSE 50	GRAHAM	A	LODE CLAIM	2008	02/05/2008	14 0070S 0280E 006	NE
AMC391625	JOSE 51	GRAHAM	A	LODE CLAIM	2008	02/05/2008	14 0070S 0280E 006	SE
	JOSE 51	GRAHAM	A	LODE CLAIM	2008	02/05/2008	14 0070S 0280E 005	SW
AMC391626	JOSE 52	GRAHAM	A	LODE CLAIM	2008	02/05/2008	14 0070S 0280E 006	SE
	JOSE 52	GRAHAM	A	LODE CLAIM	2008	02/05/2008	14 0070S 0280E 006	SE
AMC391627	JOSE 53	GRAHAM	A	LODE CLAIM	2008	02/05/2008	14 0070S 0280E 007	NE
	JOSE 53	GRAHAM	A	LODE CLAIM	2008	02/05/2008	14 0070S 0280E 005	SW
	JOSE 53	GRAHAM	A	LODE CLAIM	2008	02/05/2008	14 0070S 0280E 006	SE
	JOSE 53	GRAHAM	A	LODE CLAIM	2008	02/05/2008	14 0070S 0280E 007	NE
	JOSE 53	GRAHAM	A	LODE CLAIM	2008	02/05/2008	14 0070S 0280E 008	NW
AMC391628	JOSE 54	GRAHAM	A	LODE CLAIM	2008	02/05/2008	14 0070S 0280E 007	NE
AMC391629	JOSE 55	GRAHAM	A	LODE CLAIM	2008	02/05/2008	14 0070S 0280E 007	NE
	JOSE 55	GRAHAM	A	LODE CLAIM	2008	02/05/2008	14 0070S 0280E 007	NE
AMC391630	JOSE 56	GRAHAM	A	LODE CLAIM	2008	02/05/2008	14 0070S 0280E 008	NW
AMC391631	JOSE 57	GRAHAM	A	LODE CLAIM	2008	02/05/2008	14 0070S 0280E 007	NE
	JOSE 57	GRAHAM	A	LODE CLAIM	2008	02/05/2008	14 0070S 0280E 007	NE
	JOSE 57	GRAHAM	A	LODE CLAIM	2008	02/05/2008	14 0070S 0280E 008	NW

RECEIVED
BLM AZ STATE OFFICE
Subdivision

2008 AUG 28 A 10:35

NE
PHOENIX, ARIZONA

NW

NE

NE

NW

NE

SE

SW

SE

SE

NE

SW

SE

NE

NW

NE

NE

NW

NE

NE

NW

EXHIBIT A

<u>Serial No</u>	<u>Claim Name/Number</u>	<u>County</u>	<u>D</u>	<u>Claim Type</u>	<u>Last</u> <u>A Yr</u>	<u>Mc Loc Dt</u>	<u>Mr Twn Rng Sec</u>	<u>Subdivision</u>
AMC391632	JOSE 58	GRAHAM	A	LODE CLAIM	2008	02/05/2008	14 0070S 0280E 007	NE
AMC391633	JOSE 59	GRAHAM	A	LODE CLAIM	2008	02/05/2008	14 0070S 0280E 007	NE
	JOSE 59	GRAHAM	A	LODE CLAIM	2008	02/05/2008	14 0070S 0280E 008	NW
AMC391634	JOSE 60	GRAHAM	A	LODE CLAIM	2008	02/05/2008	14 0070S 0280E 007	NE
AMC391635	JOSE 61	GRAHAM	A	LODE CLAIM	2008	02/05/2008	14 0070S 0280E 007	NE
	JOSE 61	GRAHAM	A	LODE CLAIM	2008	02/05/2008	14 0070S 0280E 008	NW
AMC391636	JOSE 62	GRAHAM	A	LODE CLAIM	2008	02/05/2008	14 0070S 0280E 007	NE SE
AMC391637	JOSE 63	GRAHAM	A	LODE CLAIM	2008	02/05/2008	14 0070S 0280E 007	SE
AMC391638	JOSE 64	GRAHAM	A	LODE CLAIM	2008	02/07/2008	14 0060S 0280E 032	NE NW
AMC391639	JOSE 65	GRAHAM	A	LODE CLAIM	2008	02/07/2008	14 0060S 0280E 032	NW
AMC391640	JOSE 66	GRAHAM	A	LODE CLAIM	2008	02/07/2008	14 0060S 0280E 032	NE NW
AMC391641	JOSE 67	GRAHAM	A	LODE CLAIM	2008	02/07/2008	14 0060S 0280E 032	NW
AMC391642	JOSE 68	GRAHAM	A	LODE CLAIM	2008	02/07/2008	14 0060S 0280E 032	NE NW
AMC391643	JOSE 69	GRAHAM	A	LODE CLAIM	2008	02/07/2008	14 0060S 0280E 032	SW
AMC391644	JOSE 70	GRAHAM	A	LODE CLAIM	2008	02/07/2008	14 0060S 0280E 032	SW SE
AMC391645	JOSE 71	GRAHAM	A	LODE CLAIM	2008	02/07/2008	14 0060S 0280E 032	SW
AMC391646	JOSE 72	GRAHAM	A	LODE CLAIM	2008	02/07/2008	14 0060S 0280E 032	SW SE
AMC391647	JOSE 73	GRAHAM	A	LODE CLAIM	2008	02/07/2008	14 0060S 0280E 032	SW
AMC391648	JOSE 74	GRAHAM	A	LODE CLAIM	2008	02/07/2008	14 0060S 0280E 032	SW SE
AMC391649	JOSE 75	GRAHAM	A	LODE CLAIM	2008	02/07/2008	14 0060S 0280E 032	SW
AMC391650	JOSE 76	GRAHAM	A	LODE CLAIM	2008	02/07/2008	14 0060S 0280E 032	SW SE
AMC391651	JOSE 77	GRAHAM	A	LODE CLAIM	2008	02/07/2008	14 0060S 0280E 032	SW
	JOSE 77	GRAHAM	A	LODE CLAIM	2008	02/07/2008	14 0070S 0280E 005	NW

RECEIVED
 BLM AZ STATE OFFICE
 2008 AUG 28 A 10:35
 PHOENIX, ARIZONA

EXHIBIT A

<u>Serial No</u>	<u>Claim Name/Number</u>	<u>County</u>	<u>D</u>	<u>Claim Type</u>	<u>Last</u> <u>A Yr</u>	<u>Mc Loc Dt</u>	<u>Mr Twn Rng Sec</u>	<u>Subdivision</u>
AMC391652	JOSE 87	GRAHAM	A	LODE CLAIM	2008	02/07/2008	14 0070S 0280E 008	NW
AMC391653	JOSE 78	GRAHAM	A	LODE CLAIM	2008	02/07/2008	14 0060S 0280E 032	SW SE
	JOSE 78	GRAHAM	A	LODE CLAIM	2008	02/07/2008	14 0070S 0280E 005	NE
AMC391654	JOSE 79	GRAHAM	A	LODE CLAIM	2008	02/07/2008	14 0070S 0280E 005	NW
AMC391655	JOSE 80	GRAHAM	A	LODE CLAIM	2008	02/07/2008	14 0070S 0280E 005	NE
AMC391656	JOSE 81	GRAHAM	A	LODE CLAIM	2008	02/07/2008	14 0070S 0280E 005	NW
AMC391657	JOSE 82	GRAHAM	A	LODE CLAIM	2008	02/07/2008	14 0070S 0280E 005	NE
AMC391658	JOSE 83	GRAHAM	A	LODE CLAIM	2008	02/07/2008	14 0070S 0280E 005	SW
AMC391659	JOSE 84	GRAHAM	A	LODE CLAIM	2008	02/07/2008	14 0070S 0280E 005	SE
AMC391660	JOSE 85	GRAHAM	A	LODE CLAIM	2008	02/07/2008	14 0070S 0280E 005	SW
	JOSE 85	GRAHAM	A	LODE CLAIM	2008	02/07/2008	14 0070S 0280E 008	NW
AMC391661	JOSE 86	GRAHAM	A	LODE CLAIM	2008	02/07/2008	14 0070S 0280E 005	SE
	JOSE 86	GRAHAM	A	LODE CLAIM	2008	02/07/2008	14 0070S 0280E 008	NE
AMC391662	JOSE 88	GRAHAM	A	LODE CLAIM	2008	02/07/2008	14 0070S 0280E 008	NE
AMC391663	JOSE 89	GRAHAM	A	LODE CLAIM	2008	02/07/2008	14 0070S 0280E 008	NW
AMC391664	JOSE 90	GRAHAM	A	LODE CLAIM	2008	02/07/2008	14 0070S 0280E 008	NW
AMC391665	JOSE 91	GRAHAM	A	LODE CLAIM	2008	02/07/2008	14 0070S 0280E 008	NW
AMC391666	JOSE 92	GRAHAM	A	LODE CLAIM	2008	02/09/2008	14 0060S 0280E 028	SW
	JOSE 92	GRAHAM	A	LODE CLAIM	2008	02/09/2008	14 0060S 0280E 033	NW
AMC391667	JOSE 93	GRAHAM	A	LODE CLAIM	2008	02/09/2008	14 0060S 0280E 032	NE
AMC391668	JOSE 94	GRAHAM	A	LODE CLAIM	2008	02/09/2008	14 0060S 0280E 033	NW
AMC391669	JOSE 95	GRAHAM	A	LODE CLAIM	2008	02/09/2008	14 0060S 0280E 032	NE
AMC391670	JOSE 96	GRAHAM	A	LODE CLAIM	2008	02/09/2008	14 0060S 0280E 033	NW

RECEIVED
BLMAZ STATE
2008 AUG 28 A
PHOENIX, IIZ

EXHIBIT A

<u>Serial No</u>	<u>Claim Name/Number</u>	<u>County</u>	<u>D</u>	<u>Claim Type</u>	<u>Last</u> <u>A Yr</u>	<u>Mc Loc Dt</u>	<u>Mr Twn Rng Sec</u>	<u>Subdivision</u>
AMC391671	JOSE 97	GRAHAM	A	LODE CLAIM	2008	02/09/2008	14 0060S 0280E 032	NE
AMC391672	JOSE 98	GRAHAM	A	LODE CLAIM	2008	02/09/2008	14 0060S 0280E 033	NW
AMC391673	JOSE 99	GRAHAM	A	LODE CLAIM	2008	02/09/2008	14 0060S 0280E 032	NE
AMC391674	JOSE 100	GRAHAM	A	LODE CLAIM	2008	02/09/2008	14 0060S 0280E 033	NW
AMC391675	JOSE 101	GRAHAM	A	LODE CLAIM	2008	02/09/2008	14 0060S 0280E 032	SE
AMC391676	JOSE 102	GRAHAM	A	LODE CLAIM	2008	02/09/2008	14 0060S 0280E 033	SW
AMC391677	JOSE 103	GRAHAM	A	LODE CLAIM	2008	02/09/2008	14 0060S 0280E 032	SE
AMC391678	JOSE 104	GRAHAM	A	LODE CLAIM	2008	02/09/2008	14 0060S 0280E 033	SW
AMC391679	JOSE 105	GRAHAM	A	LODE CLAIM	2008	02/09/2008	14 0060S 0280E 032	SE
AMC391680	JOSE 106	GRAHAM	A	LODE CLAIM	2008	02/09/2008	14 0060S 0280E 033	SW
AMC391681	JOSE 107	GRAHAM	A	LODE CLAIM	2008	02/09/2008	14 0060S 0280E 032	SE
AMC391682	JOSE 108	GRAHAM	A	LODE CLAIM	2008	02/09/2008	14 0060S 0280E 033	SW
AMC391683	JOSE 109	GRAHAM	A	LODE CLAIM	2008	02/09/2008	14 0060S 0280E 032	SE
	JOSE 109	GRAHAM	A	LODE CLAIM	2008	02/09/2008	14 0070S 0280E 004	NW
	JOSE 109	GRAHAM	A	LODE CLAIM	2008	02/09/2008	14 0070S 0280E 005	NE
AMC391684	JOSE 110	GRAHAM	A	LODE CLAIM	2008	02/09/2008	14 0060S 0280E 033	SW
	JOSE 110	GRAHAM	A	LODE CLAIM	2008	02/09/2008	14 0070S 0280E 004	NW
AMC391685	JOSE 111	GRAHAM	A	LODE CLAIM	2008	02/09/2008	14 0070S 0280E 004	NW
	JOSE 111	GRAHAM	A	LODE CLAIM	2008	02/09/2008	14 0070S 0280E 005	NE
AMC391686	JOSE 112	GRAHAM	A	LODE CLAIM	2008	02/09/2008	14 0070S 0280E 004	NW
AMC391687	JOSE 113	GRAHAM	A	LODE CLAIM	2008	02/09/2008	14 0070S 0280E 004	NW
	JOSE 113	GRAHAM	A	LODE CLAIM	2008	02/09/2008	14 0070S 0280E 005	NE
AMC391688	JOSE 114	GRAHAM	A	LODE CLAIM	2008	02/09/2008	14 0070S 0280E 004	NW

RECEIVED
 BLM AZ STATE OFFICE
 2008 AUG 28 A 10:35
 PHOENIX, ARIZONA

EXHIBIT A

<u>Serial No</u>	<u>Claim Name/Number</u>	<u>County</u>	<u>D</u>	<u>Claim Type</u>	<u>Last</u>		<u>Mr</u>	<u>Twn</u>	<u>Rng</u>	<u>Sec</u>	
					<u>A Yr</u>	<u>Mc Loc Dt</u>					
AMC391689	JOSE 115	GRAHAM	A	LODE CLAIM	2008	02/09/2008	14	0070S	0280E	004	
	JOSE 115	GRAHAM	A	LODE CLAIM	2008	02/09/2008	14	0070S	0280E	005	
AMC391690	JOSE 116	GRAHAM	A	LODE CLAIM	2008	02/09/2008	14	0070S	0280E	004	
AMC391691	JOSE 117	GRAHAM	A	LODE CLAIM	2008	02/09/2008	14	0070S	0280E	004	
	JOSE 117	GRAHAM	A	LODE CLAIM	2008	02/09/2008	14	0070S	0280E	005	
AMC391692	JOSE 118	GRAHAM	A	LODE CLAIM	2008	02/09/2008	14	0070S	0280E	004	
AMC391693	JOSE 119	GRAHAM	A	LODE CLAIM	2008	02/09/2008	14	0070S	0280E	004	
	JOSE 119	GRAHAM	A	LODE CLAIM	2008	02/09/2008	14	0070S	0280E	005	
AMC391694	JOSE 120	GRAHAM	A	LODE CLAIM	2008	02/09/2008	14	0070S	0280E	004	
AMC391695	JOSE 121	GRAHAM	A	LODE CLAIM	2008	02/09/2008	14	0070S	0280E	004	
	JOSE 121	GRAHAM	A	LODE CLAIM	2008	02/09/2008	14	0070S	0280E	005	
AMC391696	JOSE 122	GRAHAM	A	LODE CLAIM	2008	02/09/2008	14	0070S	0280E	004	
AMC391697	JOSE 123	GRAHAM	A	LODE CLAIM	2008	02/09/2008	14	0070S	0280E	004	
	JOSE 123	GRAHAM	A	LODE CLAIM	2008	02/09/2008	14	0070S	0280E	005	
AMC391698	JOSE 124	GRAHAM	A	LODE CLAIM	2008	02/09/2008	14	0070S	0280E	004	
AMC391699	JOSE 125	GRAHAM	A	LODE CLAIM	2008	02/09/2008	14	0070S	0280E	004	
	JOSE 125	GRAHAM	A	LODE CLAIM	2008	02/09/2008	14	0070S	0280E	005	
	JOSE 125	GRAHAM	A	LODE CLAIM	2008	02/09/2008	14	0070S	0280E	008	
	JOSE 125	GRAHAM	A	LODE CLAIM	2008	02/09/2008	14	0070S	0280E	009	
	JOSE 126	GRAHAM	A	LODE CLAIM	2008	02/09/2008	14	0070S	0280E	004	
AMC391700	JOSE 126	GRAHAM	A	LODE CLAIM	2008	02/09/2008	14	0070S	0280E	009	
AMC391701	JOSE 127	GRAHAM	A	LODE CLAIM	2008	02/09/2008	14	0070S	0280E	008	
	JOSE 127	GRAHAM	A	LODE CLAIM	2008	02/09/2008	14	0070S	0280E	009	

RECEIVED
BLM AZ STATE OFFICE
Subdivision
NW 2008 AUG 28 A 10:30
NE PHOENIX, ARIZONA
NW

NW SW
NE SE
NW SW
SW
SE
SW
SE
SW
SE
SW
SW
SE
SW
SW
SE
NE
NW
SW
NW
NE
NW

EXHIBIT A

RECEIVED
BLMAZ STATE OFFICE
2008 AUG 28 A 10:35
PHOENIX, ARIZONA

<u>Serial No</u>	<u>Claim Name/Number</u>	<u>County</u>	<u>D</u>	<u>Claim Type</u>	<u>Last</u> <u>A Yr</u>	<u>Mc Loc Dt</u>	<u>Mr</u>	<u>Twn</u>	<u>Rng</u>	<u>Sec</u>	<u>Subdivision</u>
AMC391702	JOSE 128	GRAHAM	A	LODE CLAIM	2008	02/09/2008	14	0070S	0280E	028	NE NW SW SE
AMC391703	JOSE 129	GRAHAM	A	LODE CLAIM	2008	02/16/2008	14	0060S	0280E	028	SW SE
AMC391704	JOSE 130	GRAHAM	A	LODE CLAIM	2008	02/16/2008	14	0060S	0280E	028	SE
AMC391705	JOSE 131	GRAHAM	A	LODE CLAIM	2008	02/10/2008	14	0060S	0280E	028	SW SE
AMC391706	JOSE 132	GRAHAM	A	LODE CLAIM	2008	02/10/2008	14	0060S	0280E	028	SE
AMC391707	JOSE 133	GRAHAM	A	LODE CLAIM	2008	02/10/2008	14	0060S	0280E	028	SW SE
AMC391708	JOSE 134	GRAHAM	A	LODE CLAIM	2008	02/10/2008	14	0060S	0280E	028	SE
AMC391709	JOSE 135	GRAHAM	A	LODE CLAIM	2008	02/10/2008	14	0060S	0280E	028	SW SE
	JOSE 135	GRAHAM	A	LODE CLAIM	2008	02/10/2008	14	0060S	0280E	033	NE NW
AMC391710	JOSE 136	GRAHAM	A	LODE CLAIM	2008	02/10/2008	14	0060S	0280E	028	SE
	JOSE 136	GRAHAM	A	LODE CLAIM	2008	02/10/2008	14	0060S	0280E	033	NE
AMC391711	JOSE 137	GRAHAM	A	LODE CLAIM	2008	02/10/2008	14	0060S	0280E	033	NE NW
AMC391712	JOSE 138	GRAHAM	A	LODE CLAIM	2008	02/10/2008	14	0060S	0280E	033	NE
AMC391713	JOSE 139	GRAHAM	A	LODE CLAIM	2008	02/10/2008	14	0060S	0280E	033	NE NW
AMC391714	JOSE 140	GRAHAM	A	LODE CLAIM	2008	02/10/2008	14	0060S	0280E	033	NE
AMC391715	JOSE 141	GRAHAM	A	LODE CLAIM	2008	02/10/2008	14	0060S	0280E	033	NE NW
AMC391716	JOSE 142	GRAHAM	A	LODE CLAIM	2008	02/10/2008	14	0060S	0280E	033	NE
AMC391717	JOSE 143	GRAHAM	A	LODE CLAIM	2008	02/10/2008	14	0060S	0280E	033	NE NW
AMC391718	JOSE 144	GRAHAM	A	LODE CLAIM	2008	02/10/2008	14	0060S	0280E	033	NE
AMC391719	JOSE 145	GRAHAM	A	LODE CLAIM	2008	02/10/2008	14	0060S	0280E	033	SW SE
AMC391720	JOSE 146	GRAHAM	A	LODE CLAIM	2008	02/10/2008	14	0060S	0280E	033	SE
AMC391721	JOSE 147	GRAHAM	A	LODE CLAIM	2008	02/10/2008	14	0060S	0280E	033	SW SE
AMC391722	JOSE 148	GRAHAM	A	LODE CLAIM	2008	02/10/2008	14	0060S	0280E	033	SE

EXHIBIT A

<u>Serial No</u>	<u>Claim Name/Number</u>	<u>County</u>	<u>D</u>	<u>Claim Type</u>	<u>Last</u> <u>A Yr</u>	<u>Mc Loc Dt</u>	<u>Mr Twn Rng Sec</u>	<u>Subdivision</u>
AMC391723	JOSE 149	GRAHAM	A	LODE CLAIM	2008	02/10/2008	14 0060S 0280E 033	SW SE
AMC391724	JOSE 150	GRAHAM	A	LODE CLAIM	2008	02/10/2008	14 0060S 0280E 033	SE
AMC391725	JOSE 151	GRAHAM	A	LODE CLAIM	2008	02/10/2008	14 0060S 0280E 033	SW SE
AMC391726	JOSE 152	GRAHAM	A	LODE CLAIM	2008	02/10/2008	14 0060S 0280E 033	SE
AMC391727	JOSE 153	GRAHAM	A	LODE CLAIM	2008	02/10/2008	14 0060S 0280E 033	SW SE
	JOSE 153	GRAHAM	A	LODE CLAIM	2008	02/10/2008	14 0070S 0280E 004	NE NW
AMC391728	JOSE 154	GRAHAM	A	LODE CLAIM	2008	02/10/2008	14 0060S 0280E 033	SE
	JOSE 154	GRAHAM	A	LODE CLAIM	2008	02/10/2008	14 0070S 0280E 004	NE
AMC391729	JOSE 155	GRAHAM	A	LODE CLAIM	2008	02/10/2008	14 0070S 0280E 004	NE NW
AMC391730	JOSE 156	GRAHAM	A	LODE CLAIM	2008	02/10/2008	14 0070S 0280E 004	NE
AMC391731	JOSE 157	GRAHAM	A	LODE CLAIM	2008	02/10/2008	14 0070S 0280E 004	NE NW
AMC391732	JOSE 158	GRAHAM	A	LODE CLAIM	2008	02/10/2008	14 0070S 0280E 004	NE
AMC391733	JOSE 159	GRAHAM	A	LODE CLAIM	2008	02/10/2008	14 0070S 0280E 004	NE NW
AMC391734	JOSE 160	GRAHAM	A	LODE CLAIM	2008	02/10/2008	14 0070S 0280E 004	NE
AMC391735	JOSE 161	GRAHAM	A	LODE CLAIM	2008	02/10/2008	14 0070S 0280E 004	NE NW SW SE
AMC391736	JOSE 162	GRAHAM	A	LODE CLAIM	2008	02/10/2008	14 0070S 0280E 004	NE SE
AMC391737	JOSE 163	GRAHAM	A	LODE CLAIM	2008	02/10/2008	14 0070S 0280E 004	SW SE
AMC391738	JOSE 164	GRAHAM	A	LODE CLAIM	2008	02/10/2008	14 0070S 0280E 004	SE
AMC391739	JOSE 165	GRAHAM	A	LODE CLAIM	2008	02/10/2008	14 0070S 0280E 004	SW SE
AMC391740	JOSE 166	GRAHAM	A	LODE CLAIM	2008	02/10/2008	14 0070S 0280E 004	SE
AMC391741	JOSE 167	GRAHAM	A	LODE CLAIM	2008	02/10/2008	14 0070S 0280E 004	SW SE
AMC391742	JOSE 168	GRAHAM	A	LODE CLAIM	2008	02/10/2008	14 0070S 0280E 004	SE
AMC391743	JOSE 169	GRAHAM	A	LODE CLAIM	2008	02/10/2008	14 0070S 0280E 004	SW SE

RECEIVED
 BLM AZ STATE OFFICE
 2008 AUG 28 A 10:35
 PHOENIX, ARIZONA

EXHIBIT A

<u>Serial No</u>	<u>Claim Name/Number</u>	<u>County</u>	<u>D</u>	<u>Claim Type</u>	<u>Last</u> <u>A Yr</u>	<u>Mc Loc Dt</u>	<u>Mr</u>	<u>Twn</u>	<u>Rng</u>	<u>Sec</u>	<u>Subdivision</u>
	JOSE 169	GRAHAM	A	LODE CLAIM	2008	02/10/2008	14	0070S	0280E	009	NE NW
AMC391744	JOSE 170	GRAHAM	A	LODE CLAIM	2008	02/10/2008	14	0070S	0280E	004	SE
	JOSE 170	GRAHAM	A	LODE CLAIM	2008	02/10/2008	14	0070S	0280E	009	NE NW
AMC391745	JOSE 171	GRAHAM	A	LODE CLAIM	2008	02/10/2008	14	0070S	0280E	009	NE NW
AMC391746	JOSE 172	GRAHAM	A	LODE CLAIM	2008	02/10/2008	14	0070S	0280E	009	NE
AMC391747	JOSE 173	GRAHAM	A	LODE CLAIM	2008	02/10/2008	14	0060S	0280E	027	NW SW
	JOSE 173	GRAHAM	A	LODE CLAIM	2008	02/10/2008	14	0060S	0280E	028	NE SE
AMC391748	JOSE 174	GRAHAM	A	LODE CLAIM	2008	02/10/2008	14	0060S	0280E	027	NW SW
AMC391749	JOSE 175	GRAHAM	A	LODE CLAIM	2008	02/10/2008	14	0060S	0280E	027	SW
	JOSE 175	GRAHAM	A	LODE CLAIM	2008	02/10/2008	14	0060S	0280E	028	SE
AMC391750	JOSE 176	GRAHAM	A	LODE CLAIM	2008	02/10/2008	14	0060S	0280E	027	SW
AMC391751	JOSE 177	GRAHAM	A	LODE CLAIM	2008	02/10/2008	14	0060S	0280E	027	SW
	JOSE 177	GRAHAM	A	LODE CLAIM	2008	02/10/2008	14	0060S	0280E	028	SE
AMC391752	JOSE 178	GRAHAM	A	LODE CLAIM	2008	02/10/2008	14	0060S	0280E	027	SW
AMC391753	JOSE 179	GRAHAM	A	LODE CLAIM	2008	02/10/2008	14	0060S	0280E	027	SW
	JOSE 179	GRAHAM	A	LODE CLAIM	2008	02/10/2008	14	0060S	0280E	028	SE
AMC391754	JOSE 180	GRAHAM	A	LODE CLAIM	2008	02/10/2008	14	0060S	0280E	027	SW
AMC391755	JOSE 181	GRAHAM	A	LODE CLAIM	2008	02/09/2008	14	0060S	0280E	027	SW
	JOSE 181	GRAHAM	A	LODE CLAIM	2008	02/09/2008	14	0060S	0280E	028	SE
	JOSE 181	GRAHAM	A	LODE CLAIM	2008	02/09/2008	14	0060S	0280E	033	NE
	JOSE 181	GRAHAM	A	LODE CLAIM	2008	02/09/2008	14	0060S	0280E	034	NW
AMC391756	JOSE 182	GRAHAM	A	LODE CLAIM	2008	02/09/2008	14	0060S	0280E	027	SW
	JOSE 182	GRAHAM	A	LODE CLAIM	2008	02/09/2008	14	0060S	0280E	034	NW

RECEIVED
 BLM AZ STATE OFFICE
 2008 AUG 28 A 10:35
 PHOENIX, ARIZONA

EXHIBIT A

<u>Serial No</u>	<u>Claim Name/Number</u>	<u>County</u>	<u>D</u>	<u>Claim Type</u>	<u>Last</u> <u>A Yr</u>	<u>Mc Loc Dt</u>	<u>Mr</u>	<u>Twn</u>	<u>Rng</u>	<u>Sec</u>	<u>Subdivision</u>
AMC391757	JOSE 183	GRAHAM	A	LODE CLAIM	2008	02/09/2008	14	0060S	0280E	033	NE
	JOSE 183	GRAHAM	A	LODE CLAIM	2008	02/09/2008	14	0060S	0280E	034	NW
AMC391758	JOSE 184	GRAHAM	A	LODE CLAIM	2008	02/09/2008	14	0060S	0280E	034	NW
AMC391759	JOSE 185	GRAHAM	A	LODE CLAIM	2008	02/09/2008	14	0060S	0280E	033	NE
	JOSE 185	GRAHAM	A	LODE CLAIM	2008	02/09/2008	14	0060S	0280E	034	NW
AMC391760	JOSE 186	GRAHAM	A	LODE CLAIM	2008	02/09/2008	14	0060S	0280E	034	NW
AMC391761	JOSE 187	GRAHAM	A	LODE CLAIM	2008	02/09/2008	14	0060S	0280E	033	NE
	JOSE 187	GRAHAM	A	LODE CLAIM	2008	02/09/2008	14	0060S	0280E	034	NW
AMC391762	JOSE 188	GRAHAM	A	LODE CLAIM	2008	02/09/2008	14	0060S	0280E	034	NW
AMC391763	JOSE 189	GRAHAM	A	LODE CLAIM	2008	02/09/2008	14	0060S	0280E	033	NE
	JOSE 189	GRAHAM	A	LODE CLAIM	2008	02/09/2008	14	0060S	0280E	034	NW
AMC391764	JOSE 190	GRAHAM	A	LODE CLAIM	2008	02/09/2008	14	0060S	0280E	034	NW
AMC391765	JOSE 191	GRAHAM	A	LODE CLAIM	2008	02/09/2008	14	0060S	0280E	033	SE
	JOSE 191	GRAHAM	A	LODE CLAIM	2008	02/09/2008	14	0060S	0280E	034	SW
AMC391766	JOSE 192	GRAHAM	A	LODE CLAIM	2008	02/09/2008	14	0060S	0280E	034	SW
AMC391767	JOSE 193	GRAHAM	A	LODE CLAIM	2008	02/09/2008	14	0060S	0280E	033	SE
	JOSE 193	GRAHAM	A	LODE CLAIM	2008	02/09/2008	14	0060S	0280E	034	SW
AMC391768	JOSE 194	GRAHAM	A	LODE CLAIM	2008	02/09/2008	14	0060S	0280E	034	SW
AMC391769	JOSE 195	GRAHAM	A	LODE CLAIM	2008	02/09/2008	14	0060S	0280E	033	SE
	JOSE 195	GRAHAM	A	LODE CLAIM	2008	02/09/2008	14	0060S	0280E	034	SW
AMC391770	JOSE 196	GRAHAM	A	LODE CLAIM	2008	02/09/2008	14	0060S	0280E	034	SW
AMC391771	JOSE 197	GRAHAM	A	LODE CLAIM	2008	02/09/2008	14	0060S	0280E	033	SE
	JOSE 197	GRAHAM	A	LODE CLAIM	2008	02/09/2008	14	0060S	0280E	034	SW

RECEIVED
BLMAZ STATE OFF
2008 AUG 28 A 10:3
PHOENIX, ARIZON.

EXHIBIT A

<u>Serial No</u>	<u>Claim Name/Number</u>	<u>County</u>	<u>D</u>	<u>Claim Type</u>	<u>Last</u> <u>A Yr</u>	<u>Mc Loc Dt</u>	<u>Mr</u>	<u>Twn</u>	<u>Rng</u>	<u>Sec</u>	<u>Subdivision</u>
AMC391772	JOSE 198	GRAHAM	A	LODE CLAIM	2008	02/09/2008	14	0060S	0280E	034	SW
AMC391773	JOSE 199	GRAHAM	A	LODE CLAIM	2008	02/09/2008	14	0060S	0280E	033	SE
	JOSE 199	GRAHAM	A	LODE CLAIM	2008	02/09/2008	14	0060S	0280E	034	SW
	JOSE 199	GRAHAM	A	LODE CLAIM	2008	02/09/2008	14	0070S	0280E	003	NW
	JOSE 199	GRAHAM	A	LODE CLAIM	2008	02/09/2008	14	0070S	0280E	004	NE
AMC391774	JOSE 200	GRAHAM	A	LODE CLAIM	2008	02/09/2008	14	0060S	0280E	034	SW
	JOSE 200	GRAHAM	A	LODE CLAIM	2008	02/09/2008	14	0070S	0280E	003	NW
AMC391775	JOSE 201	GRAHAM	A	LODE CLAIM	2008	02/09/2008	14	0070S	0280E	003	NW
	JOSE 201	GRAHAM	A	LODE CLAIM	2008	02/09/2008	14	0070S	0280E	004	NE
AMC391776	JOSE 202	GRAHAM	A	LODE CLAIM	2008	02/09/2008	14	0070S	0280E	003	NW
AMC391777	JOSE 203	GRAHAM	A	LODE CLAIM	2008	02/09/2008	14	0070S	0280E	003	NW
	JOSE 203	GRAHAM	A	LODE CLAIM	2008	02/09/2008	14	0070S	0280E	004	NE
AMC391778	JOSE 204	GRAHAM	A	LODE CLAIM	2008	02/09/2008	14	0070S	0280E	003	NW
AMC391779	JOSE 205	GRAHAM	A	LODE CLAIM	2008	02/09/2008	14	0070S	0280E	003	NW
	JOSE 205	GRAHAM	A	LODE CLAIM	2008	02/09/2008	14	0070S	0280E	004	NE
AMC391780	JOSE 206	GRAHAM	A	LODE CLAIM	2008	02/09/2008	14	0070S	0280E	003	NW
AMC391781	JOSE 207	GRAHAM	A	LODE CLAIM	2008	02/09/2008	14	0070S	0280E	003	NW SW
	JOSE 207	GRAHAM	A	LODE CLAIM	2008	02/09/2008	14	0070S	0280E	004	NE SE
AMC391782	JOSE 208	GRAHAM	A	LODE CLAIM	2008	02/09/2008	14	0070S	0280E	003	NW SW
AMC391783	JOSE 209	GRAHAM	A	LODE CLAIM	2008	02/09/2008	14	0070S	0280E	003	SW
	JOSE 209	GRAHAM	A	LODE CLAIM	2008	02/09/2008	14	0070S	0280E	004	SE
AMC391784	JOSE 210	GRAHAM	A	LODE CLAIM	2008	02/09/2008	14	0070S	0280E	003	SW
AMC391785	JOSE 211	GRAHAM	A	LODE CLAIM	2008	02/09/2008	14	0070S	0280E	003	SW

RECEIVED
BLM AZONA OFFICE
2008 AUG 28 A 10:35
PHOENIX, ARIZONA

EXHIBIT A

<u>Serial No</u>	<u>Claim Name/Number</u>	<u>County</u>	<u>D</u>	<u>Claim Type</u>	<u>Last</u> <u>A Yr</u>	<u>Mc Loc Dt</u>	<u>Mr</u>	<u>Twn</u>	<u>Rng</u>	<u>Sec</u>	<u>Subdivision</u>
	JOSE 211	GRAHAM	A	LODE CLAIM	2008	02/09/2008	14	0070S	0280E	004	SE
AMC391786	JOSE 212	GRAHAM	A	LODE CLAIM	2008	02/09/2008	14	0070S	0280E	004	SE
AMC391787	JOSE 213	GRAHAM	A	LODE CLAIM	2008	02/09/2008	14	0070S	0280E	003	SW
	JOSE 213	GRAHAM	A	LODE CLAIM	2008	02/09/2008	14	0070S	0280E	004	SE
AMC391788	JOSE 214	GRAHAM	A	LODE CLAIM	2008	02/09/2008	14	0070S	0280E	003	SW
AMC391789	JOSE 215	GRAHAM	A	LODE CLAIM	2008	02/09/2008	14	0070S	0280E	003	SW
	JOSE 215	GRAHAM	A	LODE CLAIM	2008	02/09/2008	14	0070S	0280E	004	SE
	JOSE 215	GRAHAM	A	LODE CLAIM	2008	02/09/2008	14	0070S	0280E	009	NE
	JOSE 215	GRAHAM	A	LODE CLAIM	2008	02/09/2008	14	0070S	0280E	010	NW
AMC391790	JOSE 216	GRAHAM	A	LODE CLAIM	2008	02/09/2008	14	0070S	0280E	003	SW
	JOSE 216	GRAHAM	A	LODE CLAIM	2008	02/09/2008	14	0070S	0280E	010	NW
AMC391791	JOSE 217	GRAHAM	A	LODE CLAIM	2008	02/09/2008	14	0070S	0280E	009	NE
	JOSE 217	GRAHAM	A	LODE CLAIM	2008	02/09/2008	14	0070S	0280E	010	NW
AMC391792	JOSE 218	GRAHAM	A	LODE CLAIM	2008	02/09/2008	14	0070S	0280E	010	NW
AMC391793	JOSE 219	GRAHAM	A	LODE CLAIM	2008	02/12/2008	14	0060S	0280E	027	NE NW SW SE
AMC391794	JOSE 220	GRAHAM	A	LODE CLAIM	2008	02/12/2008	14	0060S	0280E	027	SW SE
AMC391795	JOSE 221	GRAHAM	A	LODE CLAIM	2008	02/12/2008	14	0060S	0280E	027	SW SE
AMC391796	JOSE 222	GRAHAM	A	LODE CLAIM	2008	02/12/2008	14	0060S	0280E	027	SE
AMC391797	JOSE 223	GRAHAM	A	LODE CLAIM	2008	02/12/2008	14	0060S	0280E	027	SW SE
AMC391798	JOSE 224	GRAHAM	A	LODE CLAIM	2008	02/12/2008	14	0060S	0280E	027	SE
AMC391799	JOSE 225	GRAHAM	A	LODE CLAIM	2008	02/12/2008	14	0060S	0280E	027	SW SE
	JOSE 225	GRAHAM	A	LODE CLAIM	2008	02/12/2008	14	0060S	0280E	034	NE NW
AMC391800	JOSE 226	GRAHAM	A	LODE CLAIM	2008	02/12/2008	14	0060S	0280E	027	SE

RECEIVED
 MARICOPA STATE OFFICE
 PHOENIX, ARIZONA
 AUG 28 A 10:35

EXHIBIT A

<u>Serial No</u>	<u>Claim Name/Number</u>	<u>County</u>	<u>D</u>	<u>Claim Type</u>	<u>Last</u> <u>A Yr</u>	<u>Mc Loc Dt</u>	<u>Mr</u>	<u>Twn</u>	<u>Rng</u>	<u>Sec</u>	
	JOSE 226	GRAHAM	A	LODE CLAIM	2008	02/12/2008	14	0060S	0280E	034	RECEIVED BLMAZ Subdivision Office NE
AMC391801	JOSE 227	GRAHAM	A	LODE CLAIM	2008	02/12/2008	14	0060S	0280E	034	2008 AUG 28 A 10:35 NE NW
AMC391802	JOSE 228	GRAHAM	A	LODE CLAIM	2008	02/12/2008	14	0060S	0280E	034	NE
AMC391803	JOSE 229	GRAHAM	A	LODE CLAIM	2008	02/11/2008	14	0060S	0280E	034	PHOENIX, ARIZONA NE NW
AMC391804	JOSE 230	GRAHAM	A	LODE CLAIM	2008	02/11/2008	14	0060S	0280E	034	NE
AMC391805	JOSE 231	GRAHAM	A	LODE CLAIM	2008	02/11/2008	14	0060S	0280E	034	NE NW
AMC391806	JOSE 232	GRAHAM	A	LODE CLAIM	2008	02/11/2008	14	0060S	0280E	034	NE
AMC391807	JOSE 233	GRAHAM	A	LODE CLAIM	2008	02/12/2008	14	0060S	0280E	034	NE NW
AMC391808	JOSE 234	GRAHAM	A	LODE CLAIM	2008	02/12/2008	14	0060S	0280E	034	NE
AMC391809	JOSE 235	GRAHAM	A	LODE CLAIM	2008	02/12/2008	14	0060S	0280E	034	SW SE
AMC391810	JOSE 236	GRAHAM	A	LODE CLAIM	2008	02/12/2008	14	0060S	0280E	034	SE
AMC391811	JOSE 237	GRAHAM	A	LODE CLAIM	2008	02/12/2008	14	0060S	0280E	034	SW SE
AMC391812	JOSE 238	GRAHAM	A	LODE CLAIM	2008	02/12/2008	14	0060S	0280E	034	SE
AMC391813	JOSE 239	GRAHAM	A	LODE CLAIM	2008	02/12/2008	14	0060S	0280E	034	SW SE
AMC391814	JOSE 240	GRAHAM	A	LODE CLAIM	2008	02/12/2008	14	0060S	0280E	034	SE
AMC391815	JOSE 241	GRAHAM	A	LODE CLAIM	2008	02/12/2008	14	0060S	0280E	034	SW SE
AMC391816	JOSE 242	GRAHAM	A	LODE CLAIM	2008	02/12/2008	14	0060S	0280E	034	SE
AMC391817	JOSE 243	GRAHAM	A	LODE CLAIM	2008	02/12/2008	14	0060S	0280E	034	SW SE
	JOSE 243	GRAHAM	A	LODE CLAIM	2008	02/12/2008	14	0070S	0280E	003	NE
AMC391818	JOSE 244	GRAHAM	A	LODE CLAIM	2008	02/12/2008	14	0060S	0280E	034	SE
	JOSE 244	GRAHAM	A	LODE CLAIM	2008	02/12/2008	14	0070S	0280E	002	NW
	JOSE 244	GRAHAM	A	LODE CLAIM	2008	02/12/2008	14	0070S	0280E	003	NE
AMC391819	JOSE 245	GRAHAM	A	LODE CLAIM	2008	02/12/2008	14	0070S	0280E	003	NE

EXHIBIT A

<u>Serial No</u>	<u>Claim Name/Number</u>	<u>County</u>	<u>D</u>	<u>Claim Type</u>	<u>Last</u> <u>A Yr</u>	<u>Mc Loc Dt</u>	<u>Mr Twn Rng Sec</u>	<u>Subdivision</u>
AMC391820	JOSE 246	GRAHAM	A	LODE CLAIM	2008	02/12/2008	14 0070S 0280E 002	NW
	JOSE 246	GRAHAM	A	LODE CLAIM	2008	02/12/2008	14 0070S 0280E 003	NW
AMC391821	JOSE 247	GRAHAM	A	LODE CLAIM	2008	02/12/2008	14 0070S 0280E 003	NE
AMC391822	JOSE 248	GRAHAM	A	LODE CLAIM	2008	02/12/2008	14 0070S 0280E 002	NW
	JOSE 248	GRAHAM	A	LODE CLAIM	2008	02/12/2008	14 0070S 0280E 003	NE
AMC391823	JOSE 249	GRAHAM	A	LODE CLAIM	2008	02/12/2008	14 0070S 0280E 003	NE
AMC391824	JOSE 250	GRAHAM	A	LODE CLAIM	2008	02/12/2008	14 0070S 0280E 002	NW
	JOSE 250	GRAHAM	A	LODE CLAIM	2008	02/12/2008	14 0070S 0280E 003	NE
AMC391825	JOSE 251	GRAHAM	A	LODE CLAIM	2008	02/12/2008	14 0070S 0280E 003	NE SE
AMC391826	JOSE 252	GRAHAM	A	LODE CLAIM	2008	02/12/2008	14 0070S 0280E 002	NW SW
	JOSE 252	GRAHAM	A	LODE CLAIM	2008	02/12/2008	14 0070S 0280E 003	NE SE
AMC391827	JOSE 253	GRAHAM	A	LODE CLAIM	2008	02/12/2008	14 0070S 0280E 003	SE
AMC391828	JOSE 254	GRAHAM	A	LODE CLAIM	2008	02/12/2008	14 0070S 0280E 003	SE
AMC391829	JOSE 255	GRAHAM	A	LODE CLAIM	2008	02/12/2008	14 0060S 0280E 026	SW
AMC391830	JOSE 256	GRAHAM	A	LODE CLAIM	2008	02/12/2008	14 0060S 0280E 026	SW
	JOSE 256	GRAHAM	A	LODE CLAIM	2008	02/12/2008	14 0060S 0280E 035	NW
AMC391831	JOSE 257	GRAHAM	A	LODE CLAIM	2008	02/12/2008	14 0060S 0280E 035	NW
AMC391832	JOSE 258	GRAHAM	A	LODE CLAIM	2008	02/12/2008	14 0060S 0280E 035	NW
AMC391833	JOSE 259	GRAHAM	A	LODE CLAIM	2008	02/12/2008	14 0060S 0280E 035	NW
AMC391834	JOSE 260	GRAHAM	A	LODE CLAIM	2008	02/12/2008	14 0060S 0280E 035	NW
AMC391835	JOSE 261	GRAHAM	A	LODE CLAIM	2008	02/12/2008	14 0060S 0280E 035	SW
AMC391836	JOSE 262	GRAHAM	A	LODE CLAIM	2008	02/12/2008	14 0060S 0280E 035	SW
AMC391837	JOSE 263	GRAHAM	A	LODE CLAIM	2008	02/12/2008	14 0060S 0280E 035	SW

RECEIVED
 BLM AZ STATE OFFICE
 2008 AUG 28 A 10:34
 PHOENIX, ARIZONA

RECEIVED
BLM AZ STATE OFFICE

2008 AUG 28 A 10: 34

PHOENIX, ARIZONA

EXHIBIT A

<u>Serial No</u>	<u>Claim Name/Number</u>	<u>County</u>	<u>D</u>	<u>Claim Type</u>	<u>Last</u> <u>A Yr</u>	<u>Mc Loc Dt</u>	<u>Mr Twn Rng Sec</u>	<u>Subdivision</u>
AMC391838	JOSE 264	GRAHAM	A	LODE CLAIM	2008	02/11/2008	14 0060S 0280E 035	SW
AMC391839	JOSE 265	GRAHAM	A	LODE CLAIM	2008	02/11/2008	14 0060S 0280E 035	SW
	JOSE 265	GRAHAM	A	LODE CLAIM	2008	02/11/2008	14 0070S 0280E 002	NW
AMC391840	JOSE 266	GRAHAM	A	LODE CLAIM	2008	02/11/2008	14 0070S 0280E 002	NW
AMC391841	JOSE 267	GRAHAM	A	LODE CLAIM	2008	02/11/2008	14 0070S 0280E 002	NW

After recording return to:
M. L. Gerrow
4211 East Aquarius Drive
Tucson, AZ 85718

Bureau of Land Management
Department of the Interior
1 North Central Avenue
Phoenix, Arizona 85004

**NOTICE OF INTENT TO HOLD MINING CLAIMS AND PAYMENT OF BLM
MAINTENANCE FEES**

RE: Payment of Annual Claim Maintenance Fee

Dear Sir or Madam:

Grand total 185/SC


This will serve as notice that Millrock Alaska LLC whose address for purposes of this filing is 111 West 16th Avenue, Bristol Bay Building, 3rd Floor, Anchorage, Alaska 99501, intends to hold the mining claims and/or mill sites described on Exhibit A attached hereto for the assessment year ending at 12 o'clock, noon, on September 1, 2009 by payment of the annual maintenance fee of \$125 per claim or site. Payment of such amount is made herewith for such assessment year for each of the claims and sites, the name, and BLM serial number with the book and page or index number of recording of the location notice in the official records of Graham County, Arizona, of which is set forth on Exhibit A attached hereto and by this reference incorporated herein.

By: *Philip St George*
Its: Vice President
RECEIVED
BLM AZ STATE OFFICE
2008 AUG 28 A 10:32
PHOENIX, ARIZONA

STATE OF ALASKA)
) ss.
3rd JUDICIAL DISTRICT)

THIS IS TO CERTIFY that on the 25th day of August, 2008 at Anchorage, Alaska, the foregoing instrument acknowledged before me by Philip St. George, the Vice President of Millrock Alaska LLC, an Alaska Limited Liability Company, on behalf of said Limited Liability Company.

IN WITNESS WHEREOF, I have hereunto set my hand and official seal.



Rachel V. Warner
Notary Public in and for the State of Alaska

My Commission Expires: *November 2nd 2011*

ENTERED INTO COMPUTER
SEP 13 2008 *FB*

EXHIBIT A

<u>Serial No</u>	<u>Claim Name/Number</u>	<u>County</u>	<u>D</u>	<u>Claim Type</u>	<u>Last</u> <u>A Yr</u>	<u>Mc Loc Dt</u>	<u>Mr Twn Rng Sec</u>	<u>Subdivision</u>
AMC391519	SLICK 184	GRAHAM	A	LODE CLAIM	2008	02/17/2008	14 0080S 0280E 034	SE
	SLICK 184	GRAHAM	A	LODE CLAIM	2008	02/17/2008	14 0080S 0280E 034	SW
AMC391520	SLICK 185	GRAHAM	A	LODE CLAIM	2008	02/17/2008	14 0080S 0280E 034	SW
AMC391521	SLICK 186	GRAHAM	A	LODE CLAIM	2008	02/17/2008	14 0080S 0280E 033	SE
	SLICK 186	GRAHAM	A	LODE CLAIM	2008	02/17/2008	14 0080S 0280E 034	SW
	SLICK 186	GRAHAM	A	LODE CLAIM	2008	02/17/2008	14 0090S 0280E 003	NW
	SLICK 186	GRAHAM	A	LODE CLAIM	2008	02/17/2008	14 0090S 0280E 004	NE
AMC391522	SLICK 187	GRAHAM	A	LODE CLAIM	2008	02/17/2008	14 0080S 0280E 034	SW
	SLICK 187	GRAHAM	A	LODE CLAIM	2008	02/17/2008	14 0090S 0280E 003	NW
AMC391523	SLICK 188	GRAHAM	A	LODE CLAIM	2008	02/17/2008	14 0090S 0280E 003	NW
	SLICK 188	GRAHAM	A	LODE CLAIM	2008	02/17/2008	14 0090S 0280E 004	NE
AMC391524	SLICK 190	GRAHAM	A	LODE CLAIM	2008	02/17/2008	14 0090S 0280E 003	NW
	SLICK 190	GRAHAM	A	LODE CLAIM	2008	02/17/2008	14 0090S 0280E 004	NE
AMC391525	SLICK 192	GRAHAM	A	LODE CLAIM	2008	02/17/2008	14 0090S 0280E 003	NW
	SLICK 192	GRAHAM	A	LODE CLAIM	2008	02/17/2008	14 0090S 0280E 004	NE
AMC391526	SLICK 194	GRAHAM	A	LODE CLAIM	2008	02/17/2008	14 0090S 0280E 003	NW SW
	SLICK 194	GRAHAM	A	LODE CLAIM	2008	02/17/2008	14 0090S 0280E 004	NE SE
AMC391527	SLICK 196	GRAHAM	A	LODE CLAIM	2008	02/17/2008	14 0090S 0280E 003	SW
	SLICK 196	GRAHAM	A	LODE CLAIM	2008	02/17/2008	14 0090S 0280E 004	SE
AMC391528	SLICK 198	GRAHAM	A	LODE CLAIM	2008	02/17/2008	14 0090S 0280E 003	SW
	SLICK 198	GRAHAM	A	LODE CLAIM	2008	02/17/2008	14 0090S 0280E 004	SE
AMC391529	SLICK 204	GRAHAM	A	LODE CLAIM	2008	02/17/2008	14 0080S 0280E 034	NE NW
AMC391530	SLICK 205	GRAHAM	A	LODE CLAIM	2008	02/17/2008	14 0080S 0280E 034	NE NW

RECEIVED
 PHOENIX STATE OFFICE
 2008 AUG 28 A 10:32
 PHOENIX ARIZONA

EXHIBIT A

<u>Serial No</u>	<u>Claim Name/Number</u>	<u>County</u>	<u>D</u>	<u>Claim Type</u>	<u>Last</u> <u>A Yr</u>	<u>Mc Loc Dt</u>	<u>Mr Twn Rng Sec</u>	<u>Subdivision</u>
AMC391531	SLICK 206	GRAHAM	A	LODE CLAIM	2008	02/17/2008	14 0080S 0280E 034	RECEIVED DLMAZ STATE OFFICE NE NW
AMC391532	SLICK 207	GRAHAM	A	LODE CLAIM	2008	02/17/2008	14 0080S 0280E 034	2008 AUG 28 A 10:32 NE NW
AMC391533	SLICK 208	GRAHAM	A	LODE CLAIM	2008	02/17/2008	14 0080S 0280E 034	NE NW SW SE
AMC391534	SLICK 209	GRAHAM	A	LODE CLAIM	2008	02/17/2008	14 0080S 0280E 034	PHOENIX, ARIZONA SW SE
AMC391535	SLICK 210	GRAHAM	A	LODE CLAIM	2008	02/17/2008	14 0080S 0280E 034	SW SE
AMC391536	SLICK 211	GRAHAM	A	LODE CLAIM	2008	02/17/2008	14 0080S 0280E 034	SW SE
AMC391537	SLICK 212	GRAHAM	A	LODE CLAIM	2008	02/17/2008	14 0080S 0280E 034	SW SE
	SLICK 212	GRAHAM	A	LODE CLAIM	2008	02/17/2008	14 0090S 0280E 003	NE NW
AMC391538	SLICK 230	GRAHAM	A	LODE CLAIM	2008	02/18/2008	14 0080S 0280E 019	SW SE
AMC391539	SLICK 231	GRAHAM	A	LODE CLAIM	2008	02/18/2008	14 0080S 0280E 019	SW SE
AMC391540	SLICK 232	GRAHAM	A	LODE CLAIM	2008	02/18/2008	14 0080S 0280E 019	SW SE
	SLICK 232	GRAHAM	A	LODE CLAIM	2008	02/18/2008	14 0080S 0280E 030	NE NW
AMC391541	SLICK 233	GRAHAM	A	LODE CLAIM	2008	02/18/2008	14 0080S 0280E 030	NE NW
AMC391542	SLICK 234	GRAHAM	A	LODE CLAIM	2008	02/18/2008	14 0080S 0280E 030	NE NW
AMC391543	SLICK 235	GRAHAM	A	LODE CLAIM	2008	02/18/2008	14 0080S 0280E 030	NE NW
AMC391544	SLICK 236	GRAHAM	A	LODE CLAIM	2008	02/18/2008	14 0080S 0280E 030	NE NW SW SE
AMC391545	SLICK 237	GRAHAM	A	LODE CLAIM	2008	02/18/2008	14 0080S 0280E 030	SW SE
AMC391546	SLICK 238	GRAHAM	A	LODE CLAIM	2008	02/18/2008	14 0080S 0280E 030	SW SE
AMC391547	SLICK 239	GRAHAM	A	LODE CLAIM	2008	02/18/2008	14 0080S 0280E 030	SW SE
AMC391548	SLICK 240	GRAHAM	A	LODE CLAIM	2008	02/18/2008	14 0080S 0280E 030	SW SE
AMC391549	SLICK 241	GRAHAM	A	LODE CLAIM	2008	02/18/2008	14 0080S 0280E 019	SE
AMC391550	SLICK 242	GRAHAM	A	LODE CLAIM	2008	02/18/2008	14 0080S 0280E 019	SE
	SLICK 242	GRAHAM	A	LODE CLAIM	2008	02/18/2008	14 0080S 0280E 020	SW

EXHIBIT A

<u>Serial No</u>	<u>Claim Name/Number</u>	<u>County</u>	<u>D</u>	<u>Claim Type</u>	<u>Last</u> <u>A Yr</u>	<u>Mc Loc Dt</u>	<u>Mr Twn Rng Sec</u>	<u>Subdivision</u>
AMC391551	SLICK 243	GRAHAM	A	LODE CLAIM	2008	02/18/2008	14 0080S 0280E 019	SE
AMC391552	SLICK 244	GRAHAM	A	LODE CLAIM	2008	02/18/2008	14 0080S 0280E 019	SE
	SLICK 244	GRAHAM	A	LODE CLAIM	2008	02/18/2008	14 0080S 0280E 020	SW
AMC391553	SLICK 245	GRAHAM	A	LODE CLAIM	2008	02/18/2008	14 0080S 0280E 019	SE
	SLICK 245	GRAHAM	A	LODE CLAIM	2008	02/18/2008	14 0080S 0280E 030	NE
AMC391554	SLICK 246	GRAHAM	A	LODE CLAIM	2008	02/18/2008	14 0080S 0280E 019	SE
	SLICK 246	GRAHAM	A	LODE CLAIM	2008	02/18/2008	14 0080S 0280E 020	SW
	SLICK 246	GRAHAM	A	LODE CLAIM	2008	02/18/2008	14 0080S 0280E 029	NW
	SLICK 246	GRAHAM	A	LODE CLAIM	2008	02/18/2008	14 0080S 0280E 030	NE
AMC391555	SLICK 247	GRAHAM	A	LODE CLAIM	2008	02/18/2008	14 0080S 0280E 030	NE
AMC391556	SLICK 248	GRAHAM	A	LODE CLAIM	2008	02/18/2008	14 0080S 0280E 029	NW
	SLICK 248	GRAHAM	A	LODE CLAIM	2008	02/18/2008	14 0080S 0280E 030	NE
AMC391557	SLICK 249	GRAHAM	A	LODE CLAIM	2008	02/18/2008	14 0080S 0280E 030	NE
AMC391558	SLICK 250	GRAHAM	A	LODE CLAIM	2008	02/18/2008	14 0080S 0280E 029	NW
	SLICK 250	GRAHAM	A	LODE CLAIM	2008	02/18/2008	14 0080S 0280E 030	NE
AMC391559	SLICK 251	GRAHAM	A	LODE CLAIM	2008	02/18/2008	14 0080S 0280E 030	NE
AMC391560	SLICK 252	GRAHAM	A	LODE CLAIM	2008	02/18/2008	14 0080S 0280E 029	NW
	SLICK 252	GRAHAM	A	LODE CLAIM	2008	02/18/2008	14 0080S 0280E 030	NE
AMC391561	SLICK 253	GRAHAM	A	LODE CLAIM	2008	02/18/2008	14 0080S 0280E 030	NE SE
AMC391562	SLICK 254	GRAHAM	A	LODE CLAIM	2008	02/18/2008	14 0080S 0280E 029	NW SW
	SLICK 254	GRAHAM	A	LODE CLAIM	2008	02/18/2008	14 0080S 0280E 030	NE SE
AMC391563	SLICK 255	GRAHAM	A	LODE CLAIM	2008	02/18/2008	14 0080S 0280E 030	SE
AMC391564	SLICK 256	GRAHAM	A	LODE CLAIM	2008	02/18/2008	14 0080S 0280E 029	SW

RECEIVED
 PIMA STATE OFFICE
 2008 AUG 28 A 10:32
 PHOENIX, ARIZONA

RECEIVED
BLM AZ STATE OFFICE

2008 AUG 28 A 10: 33

PHOENIX, ARIZONA

EXHIBIT A

<u>Serial No</u>	<u>Claim Name/Number</u>	<u>County</u>	<u>D</u>	<u>Claim Type</u>	<u>Last</u> <u>A Yr</u>	<u>Mc Loc Dt</u>	<u>Mr Twn Rng Sec</u>	<u>Subdivision</u>
	SLICK 256	GRAHAM	A	LODE CLAIM	2008	02/18/2008	14 0080S 0280E 030	SE
AMC391565	SLICK 257	GRAHAM	A	LODE CLAIM	2008	02/18/2008	14 0080S 0280E 030	SE
AMC391566	SLICK 258	GRAHAM	A	LODE CLAIM	2008	02/18/2008	14 0080S 0280E 029	SW
	SLICK 258	GRAHAM	A	LODE CLAIM	2008	02/18/2008	14 0080S 0280E 030	SE
AMC391567	SLICK 259	GRAHAM	A	LODE CLAIM	2008	02/18/2008	14 0080S 0280E 030	SE
AMC391568	SLICK 260	GRAHAM	A	LODE CLAIM	2008	02/18/2008	14 0080S 0280E 029	SW
	SLICK 260	GRAHAM	A	LODE CLAIM	2008	02/18/2008	14 0080S 0280E 030	SE
AMC391569	SLICK 261	GRAHAM	A	LODE CLAIM	2008	02/18/2008	14 0080S 0280E 030	SE
AMC391570	SLICK 262	GRAHAM	A	LODE CLAIM	2008	02/18/2008	14 0080S 0280E 029	SW
	SLICK 262	GRAHAM	A	LODE CLAIM	2008	02/18/2008	14 0080S 0280E 030	SE
AMC391571	SLICK 266	GRAHAM	A	LODE CLAIM	2008	02/17/2008	14 0080S 0280E 027	NE NW
AMC391572	SLICK 267	GRAHAM	A	LODE CLAIM	2008	02/17/2008	14 0080S 0280E 027	NE NW SW SE
AMC391573	SLICK 268	GRAHAM	A	LODE CLAIM	2008	02/17/2008	14 0080S 0280E 027	SW SE
AMC391574	SLICK 269	GRAHAM	A	LODE CLAIM	2008	02/17/2008	14 0080S 0280E 027	SW SE
AMC391575	SLICK 270	GRAHAM	A	LODE CLAIM	2008	02/17/2008	14 0080S 0280E 027	SW SE
AMC391576	SLICK 271	GRAHAM	A	LODE CLAIM	2008	02/17/2008	14 0080S 0280E 027	SW SE

EXHIBIT A

RECEIVED
BLMAZ STATE OFFICE

2008 AUG 28 A 10:30

PHOENIX, ARIZONA

<u>Serial No</u>	<u>Claim Name/Number</u>	<u>County</u>	<u>D</u>	<u>Claim Type</u>	<u>Last</u> <u>A Yr</u>	<u>Mc Loc Dt</u>	<u>Mr Twn Rng Sec</u>	<u>Subdivision</u>
	SLICK 153	GRAHAM	A	LODE CLAIM	2008	02/15/2008	14 0080S 0280E 027	NW
AMC391489	SLICK 154	GRAHAM	A	LODE CLAIM	2008	02/15/2008	14 0080S 0280E 027	NW
	SLICK 154	GRAHAM	A	LODE CLAIM	2008	02/15/2008	14 0080S 0280E 028	NE
AMC391490	SLICK 155	GRAHAM	A	LODE CLAIM	2008	02/15/2008	14 0080S 0280E 027	NW
AMC391491	SLICK 156	GRAHAM	A	LODE CLAIM	2008	02/15/2008	14 0080S 0280E 027	NW
	SLICK 156	GRAHAM	A	LODE CLAIM	2008	02/15/2008	14 0080S 0280E 028	NE
AMC391492	SLICK 157	GRAHAM	A	LODE CLAIM	2008	02/15/2008	14 0080S 0280E 027	NW
AMC391493	SLICK 158	GRAHAM	A	LODE CLAIM	2008	02/16/2008	14 0080S 0280E 027	NW
	SLICK 158	GRAHAM	A	LODE CLAIM	2008	02/16/2008	14 0080S 0280E 028	NE
AMC391494	SLICK 159	GRAHAM	A	LODE CLAIM	2008	02/16/2008	14 0080S 0280E 027	NW
AMC391495	SLICK 160	GRAHAM	A	LODE CLAIM	2008	02/16/2008	14 0080S 0280E 027	NW SW
	SLICK 160	GRAHAM	A	LODE CLAIM	2008	02/16/2008	14 0080S 0280E 028	NE SE
AMC391496	SLICK 161	GRAHAM	A	LODE CLAIM	2008	02/16/2008	14 0080S 0280E 027	NW SW
AMC391497	SLICK 162	GRAHAM	A	LODE CLAIM	2008	02/16/2008	14 0080S 0280E 027	SW
	SLICK 162	GRAHAM	A	LODE CLAIM	2008	02/16/2008	14 0080S 0280E 028	SE
AMC391498	SLICK 163	GRAHAM	A	LODE CLAIM	2008	02/16/2008	14 0080S 0280E 027	SW
AMC391499	SLICK 164	GRAHAM	A	LODE CLAIM	2008	02/16/2008	14 0080S 0280E 027	SW
	SLICK 164	GRAHAM	A	LODE CLAIM	2008	02/16/2008	14 0080S 0280E 028	SE
AMC391500	SLICK 165	GRAHAM	A	LODE CLAIM	2008	02/16/2008	14 0080S 0280E 027	SW
AMC391501	SLICK 166	GRAHAM	A	LODE CLAIM	2008	02/16/2008	14 0080S 0280E 027	SW
	SLICK 166	GRAHAM	A	LODE CLAIM	2008	02/16/2008	14 0080S 0280E 028	SE
AMC391502	SLICK 167	GRAHAM	A	LODE CLAIM	2008	02/16/2008	14 0080S 0280E 027	SW
AMC391503	SLICK 168	GRAHAM	A	LODE CLAIM	2008	02/16/2008	14 0080S 0280E 027	SW

EXHIBIT A

RECEIVED
BLM AZ STATE OFFICE

2008 AUG 28 10:32
Subdivision
SE

PHOENIX, ARIZONA

<u>Serial No</u>	<u>Claim Name/Number</u>	<u>County</u>	<u>D</u>	<u>Claim Type</u>	<u>Last</u> <u>A Yr</u>	<u>Mc Loc Dt</u>	<u>Mr Twn Rng Sec</u>	<u>Subdivision</u>
	SLICK 168	GRAHAM	A	LODE CLAIM	2008	02/16/2008	14 0080S 0280E 028	SE
AMC391504	SLICK 169	GRAHAM	A	LODE CLAIM	2008	02/16/2008	14 0080S 0280E 027	SW
AMC391505	SLICK 170	GRAHAM	A	LODE CLAIM	2008	02/16/2008	14 0080S 0280E 033	NE
	SLICK 170	GRAHAM	A	LODE CLAIM	2008	02/16/2008	14 0080S 0280E 034	NW
AMC391506	SLICK 171	GRAHAM	A	LODE CLAIM	2008	02/16/2008	14 0080S 0280E 034	NW
AMC391507	SLICK 172	GRAHAM	A	LODE CLAIM	2008	02/16/2008	14 0080S 0280E 033	NE
	SLICK 172	GRAHAM	A	LODE CLAIM	2008	02/16/2008	14 0080S 0280E 034	NW
AMC391508	SLICK 173	GRAHAM	A	LODE CLAIM	2008	02/16/2008	14 0080S 0280E 034	NW
AMC391509	SLICK 174	GRAHAM	A	LODE CLAIM	2008	02/16/2008	14 0080S 0280E 033	NE
	SLICK 174	GRAHAM	A	LODE CLAIM	2008	02/16/2008	14 0080S 0280E 034	NW
AMC391510	SLICK 175	GRAHAM	A	LODE CLAIM	2008	02/16/2008	14 0080S 0280E 034	NW
AMC391511	SLICK 176	GRAHAM	A	LODE CLAIM	2008	02/16/2008	14 0080S 0280E 033	NE
	SLICK 176	GRAHAM	A	LODE CLAIM	2008	02/16/2008	14 0080S 0280E 034	NW
AMC391512	SLICK 177	GRAHAM	A	LODE CLAIM	2008	02/16/2008	14 0080S 0280E 034	NW
AMC391513	SLICK 178	GRAHAM	A	LODE CLAIM	2008	02/16/2008	14 0080S 0280E 033	NE SE
	SLICK 178	GRAHAM	A	LODE CLAIM	2008	02/16/2008	14 0080S 0280E 034	NW SW
AMC391514	SLICK 179	GRAHAM	A	LODE CLAIM	2008	02/16/2008	14 0080S 0280E 034	NW SW
AMC391515	SLICK 180	GRAHAM	A	LODE CLAIM	2008	02/16/2008	14 0080S 0280E 033	SE
	SLICK 180	GRAHAM	A	LODE CLAIM	2008	02/16/2008	14 0080S 0280E 034	SW
AMC391516	SLICK 181	GRAHAM	A	LODE CLAIM	2008	02/16/2008	14 0080S 0280E 034	SW
AMC391517	SLICK 182	GRAHAM	A	LODE CLAIM	2008	02/17/2008	14 0080S 0280E 033	SE
	SLICK 182	GRAHAM	A	LODE CLAIM	2008	02/17/2008	14 0080S 0280E 034	SW
AMC391518	SLICK 183	GRAHAM	A	LODE CLAIM	2008	02/17/2008	14 0080S 0280E 034	SW

EXHIBIT A

<u>Serial No</u>	<u>Claim Name/Number</u>	<u>County</u>	<u>D</u>	<u>Claim Type</u>	<u>Last A Yr</u>	<u>Mc Loc Dt</u>	<u>Mr Twn Rng Sec</u>	<u>Subdivision</u>
AMC391428	SLICK 61	GRAHAM	A	LODE CLAIM	2008	02/16/2008	14 0080S 0280E 033	NW SW
AMC391429	SLICK 62	GRAHAM	A	LODE CLAIM	2008	02/16/2008	14 0080S 0280E 033	SW
AMC391430	SLICK 63	GRAHAM	A	LODE CLAIM	2008	02/16/2008	14 0080S 0280E 033	SW
AMC391431	SLICK 64	GRAHAM	A	LODE CLAIM	2008	02/16/2008	14 0080S 0280E 033	SW
AMC391432	SLICK 65	GRAHAM	A	LODE CLAIM	2008	02/16/2008	14 0080S 0280E 033	SW
	SLICK 65	GRAHAM	A	LODE CLAIM	2008	02/16/2008	14 0090S 0280E 004	NW
	SLICK 65	GRAHAM	A	LODE CLAIM	2008	02/16/2008	14 0090S 0280E 005	NE
AMC391433	SLICK 66	GRAHAM	A	LODE CLAIM	2008	02/16/2008	14 0090S 0280E 004	NW
	SLICK 66	GRAHAM	A	LODE CLAIM	2008	02/16/2008	14 0090S 0280E 005	NE
					<u>Last</u>			
<u>Serial No</u>	<u>Claim Name/Number</u>	<u>County</u>	<u>D</u>	<u>Claim Type</u>	<u>A Yr</u>	<u>Mc Loc Dt</u>	<u>Mr Twn Rng Sec</u>	<u>Subdivision</u>
AMC391434	SLICK 67	GRAHAM	A	LODE CLAIM	2008	02/16/2008	14 0090S 0280E 004	NW
	SLICK 67	GRAHAM	A	LODE CLAIM	2008	02/16/2008	14 0090S 0280E 005	NE
AMC391435	SLICK 68	GRAHAM	A	LODE CLAIM	2008	02/16/2008	14 0090S 0280E 004	NW
	SLICK 68	GRAHAM	A	LODE CLAIM	2008	02/16/2008	14 0090S 0280E 005	NE
AMC391436	SLICK 69	GRAHAM	A	LODE CLAIM	2008	02/17/2008	14 0090S 0280E 004	NW SW
	SLICK 69	GRAHAM	A	LODE CLAIM	2008	02/17/2008	14 0090S 0280E 005	NE SE
AMC391437	SLICK 70	GRAHAM	A	LODE CLAIM	2008	02/17/2008	14 0090S 0280E 004	SW
	SLICK 70	GRAHAM	A	LODE CLAIM	2008	02/17/2008	14 0090S 0280E 005	SE
AMC391438	SLICK 71	GRAHAM	A	LODE CLAIM	2008	02/17/2008	14 0090S 0280E 004	SW
	SLICK 71	GRAHAM	A	LODE CLAIM	2008	02/17/2008	14 0090S 0280E 005	SE
AMC391439	SLICK 86	GRAHAM	A	LODE CLAIM	2008	02/15/2008	14 0080S 0280E 021	SW SE

RECEIVED
 CLIMATE STATE OF ARIZONA
 PHOENIX, ARIZONA
 2008 AUG 28 14 00 32

EXHIBIT A

RECEIVED
 PIMA STATE OFFICE
 2008 AUG 28 A 10: 32
 14 0080S 0280E 021
 PHOENIX, ARIZONA

<u>Serial No</u>	<u>Claim Name/Number</u>	<u>County</u>	<u>D</u>	<u>Claim Type</u>	<u>Last A Yr</u>	<u>Mc Loc Dt</u>	<u>Mr Twn Rng Sec</u>	<u>Subdivision</u>
AMC391440	SLICK 87	GRAHAM	A	LODE CLAIM	2008	02/15/2008	14 0080S 0280E 021	SE
AMC391441	SLICK 88	GRAHAM	A	LODE CLAIM	2008	02/15/2008	14 0080S 0280E 021	SW SE
AMC391442	SLICK 89	GRAHAM	A	LODE CLAIM	2008	02/15/2008	14 0080S 0280E 021	SE
AMC391443	SLICK 90	GRAHAM	A	LODE CLAIM	2008	02/15/2008	14 0080S 0280E 021	SW SE
	SLICK 90	GRAHAM	A	LODE CLAIM	2008	02/15/2008	14 0080S 0280E 028	NE NW
AMC391444	SLICK 91	GRAHAM	A	LODE CLAIM	2008	02/16/2008	14 0080S 0280E 021	SE
	SLICK 91	GRAHAM	A	LODE CLAIM	2008	02/16/2008	14 0080S 0280E 028	NE
AMC391445	SLICK 92	GRAHAM	A	LODE CLAIM	2008	02/16/2008	14 0080S 0280E 028	NE
AMC391446	SLICK 93	GRAHAM	A	LODE CLAIM	2008	02/16/2008	14 0080S 0280E 028	NE
AMC391447	SLICK 94	GRAHAM	A	LODE CLAIM	2008	02/16/2008	14 0080S 0280E 028	NE
AMC391448	SLICK 95	GRAHAM	A	LODE CLAIM	2008	02/16/2008	14 0080S 0280E 028	NE SE
AMC391449	SLICK 96	GRAHAM	A	LODE CLAIM	2008	02/16/2008	14 0080S 0280E 028	SE

<u>Serial No</u>	<u>Claim Name/Number</u>	<u>County</u>	<u>D</u>	<u>Claim Type</u>	<u>Last A Yr</u>	<u>Mc Loc Dt</u>	<u>Mr Twn Rng Sec</u>	<u>Subdivision</u>
AMC391450	SLICK 97	GRAHAM	A	LODE CLAIM	2008	02/16/2008	14 0080S 0280E 028	SE
AMC391451	SLICK 98	GRAHAM	A	LODE CLAIM	2008	02/14/2008	14 0080S 0280E 028	SW SE
AMC391452	SLICK 99	GRAHAM	A	LODE CLAIM	2008	02/14/2008	14 0080S 0280E 028	SE
AMC391453	SLICK 100	GRAHAM	A	LODE CLAIM	2008	02/14/2008	14 0080S 0280E 028	SW SE
AMC391454	SLICK 101	GRAHAM	A	LODE CLAIM	2008	02/14/2008	14 0080S 0280E 028	SE
AMC391455	SLICK 102	GRAHAM	A	LODE CLAIM	2008	02/14/2008	14 0080S 0280E 033	NE NW
AMC391456	SLICK 103	GRAHAM	A	LODE CLAIM	2008	02/14/2008	14 0080S 0280E 033	NE
AMC391457	SLICK 104	GRAHAM	A	LODE CLAIM	2008	02/14/2008	14 0080S 0280E 033	NE NW

RECEIVED
BLMAZ STATE OFFICE

2008 AUG 28 A 10: 32

PHOENIX, ARIZONA

EXHIBIT A

<u>Serial No</u>	<u>Claim Name/Number</u>	<u>County</u>	<u>D</u>	<u>Claim Type</u>	<u>Last</u> <u>A Yr</u>	<u>Mc</u>	<u>Loc</u>	<u>Dt</u>	<u>Mr</u>	<u>Twn</u>	<u>Rng</u>	<u>Sec</u>	<u>Subdivision</u>
AMC391458	SLICK 105	GRAHAM	A	LODE CLAIM	2008	02/14/2008	14	0080S	0280E	033			NE
AMC391459	SLICK 106	GRAHAM	A	LODE CLAIM	2008	02/14/2008	14	0080S	0280E	033			NE NW
AMC391460	SLICK 107	GRAHAM	A	LODE CLAIM	2008	02/14/2008	14	0080S	0280E	033			NE
AMC391461	SLICK 108	GRAHAM	A	LODE CLAIM	2008	02/14/2008	14	0080S	0280E	033			NE NW
AMC391462	SLICK 109	GRAHAM	A	LODE CLAIM	2008	02/14/2008	14	0080S	0280E	033			NE
AMC391463	SLICK 110	GRAHAM	A	LODE CLAIM	2008	02/14/2008	14	0080S	0280E	033			NE NW SW SE
AMC391464	SLICK 111	GRAHAM	A	LODE CLAIM	2008	02/14/2008	14	0080S	0280E	033			NE SE
AMC391465	SLICK 112	GRAHAM	A	LODE CLAIM	2008	02/14/2008	14	0080S	0280E	033			SW SE
AMC391466	SLICK 113	GRAHAM	A	LODE CLAIM	2008	02/14/2008	14	0080S	0280E	033			SE
AMC391467	SLICK 114	GRAHAM	A	LODE CLAIM	2008	02/14/2008	14	0080S	0280E	033			SW SE
AMC391468	SLICK 115	GRAHAM	A	LODE CLAIM	2008	02/14/2008	14	0080S	0280E	033			SE
AMC391469	SLICK 116	GRAHAM	A	LODE CLAIM	2008	02/14/2008	14	0080S	0280E	033			SW SE
AMC391470	SLICK 117	GRAHAM	A	LODE CLAIM	2008	02/14/2008	14	0080S	0280E	033			SE
AMC391471	SLICK 118	GRAHAM	A	LODE CLAIM	2008	02/14/2008	14	0080S	0280E	033			SW SE
	SLICK 118	GRAHAM	A	LODE CLAIM	2008	02/14/2008	14	0090S	0280E	004			NE NW

EXHIBIT A

<u>Serial No</u>	<u>Claim Name/Number</u>	<u>County</u>	<u>D</u>	<u>Claim Type</u>	<u>Last</u> <u>A Yr</u>	<u>Mc Loc Dt</u>	<u>Mr Twn Rng Sec</u>	<u>Subdivision</u>
AMC391472	SLICK 119	GRAHAM	A	LODE CLAIM	2008	02/14/2008	14 0080S 0280E 033	SE
	SLICK 119	GRAHAM	A	LODE CLAIM	2008	02/14/2008	14 0090S 0280E 004	NE
AMC391473	SLICK 120	GRAHAM	A	LODE CLAIM	2008	02/14/2008	14 0090S 0280E 004	NE NW
AMC391474	SLICK 121	GRAHAM	A	LODE CLAIM	2008	02/14/2008	14 0090S 0280E 004	NE
AMC391475	SLICK 122	GRAHAM	A	LODE CLAIM	2008	02/14/2008	14 0090S 0280E 004	NE NW
AMC391476	SLICK 123	GRAHAM	A	LODE CLAIM	2008	02/14/2008	14 0090S 0280E 004	NE
AMC391477	SLICK 124	GRAHAM	A	LODE CLAIM	2008	02/14/2008	14 0090S 0280E 004	NE NW
AMC391478	SLICK 125	GRAHAM	A	LODE CLAIM	2008	02/14/2008	14 0090S 0280E 004	NE
AMC391479	SLICK 126	GRAHAM	A	LODE CLAIM	2008	02/14/2008	14 0090S 0280E 004	NE NW SW SE
AMC391480	SLICK 127	GRAHAM	A	LODE CLAIM	2008	02/14/2008	14 0090S 0280E 004	NE SE
AMC391481	SLICK 128	GRAHAM	A	LODE CLAIM	2008	02/14/2008	14 0090S 0280E 004	SW SE
AMC391482	SLICK 129	GRAHAM	A	LODE CLAIM	2008	02/14/2008	14 0090S 0280E 004	SE
AMC391483	SLICK 130	GRAHAM	A	LODE CLAIM	2008	02/14/2008	14 0090S 0280E 004	SW SE
AMC391484	SLICK 131	GRAHAM	A	LODE CLAIM	2008	02/14/2008	14 0090S 0280E 004	SE
AMC391485	SLICK 148	GRAHAM	A	LODE CLAIM	2008	02/15/2008	14 0080S 0280E 021	SE
	SLICK 148	GRAHAM	A	LODE CLAIM	2008	02/15/2008	14 0080S 0280E 022	SW
AMC391486	SLICK 150	GRAHAM	A	LODE CLAIM	2008	02/15/2008	14 0080S 0280E 021	SE
	SLICK 150	GRAHAM	A	LODE CLAIM	2008	02/15/2008	14 0080S 0280E 022	SW
AMC391487	SLICK 152	GRAHAM	A	LODE CLAIM	2008	02/15/2008	14 0080S 0280E 021	SE
	SLICK 152	GRAHAM	A	LODE CLAIM	2008	02/15/2008	14 0080S 0280E 022	SW
	SLICK 152	GRAHAM	A	LODE CLAIM	2008	02/15/2008	14 0080S 0280E 027	NW
	SLICK 152	GRAHAM	A	LODE CLAIM	2008	02/15/2008	14 0080S 0280E 028	NE
AMC391488	SLICK 153	GRAHAM	A	LODE CLAIM	2008	02/15/2008	14 0080S 0280E 022	SW

RECEIVED
BLM AZ STATE OFFICE
14 0080S 0280E 033
AUG 28 A 10:32
PHOENIX, ARIZONA

EXHIBIT A

MILLROCK ALASKA LLC
 111 W 16 AVE BRISTOL BAY BLDG
 ANCHORAGE, AK 99501

RECEIVED
 DLMAZ STATE OFFICE
 2008 AUG 28 A 10:32

<u>Serial No</u>	<u>Claim Name/Number</u>	<u>County</u>	<u>D</u>	<u>Claim Type</u>	<u>Last</u> <u>A Yr</u>	<u>Mc</u>	<u>Loc</u>	<u>Dt</u>	<u>Mr</u>	<u>Tw</u>	<u>Rng</u>	<u>Sec</u>	<u>Subdivision</u>
AMC391392	SLICK 13	GRAHAM	A	LODE CLAIM	2008	02/18/2008			14	0080S	0280E	020	SW
AMC391393	SLICK 14	GRAHAM	A	LODE CLAIM	2008	02/18/2008			14	0080S	0280E	020	SW SE
AMC391394	SLICK 15	GRAHAM	A	LODE CLAIM	2008	02/18/2008			14	0080S	0280E	020	SW
					<u>Last</u>								
<u>Serial No</u>	<u>Claim Name/Number</u>	<u>County</u>	<u>D</u>	<u>Claim Type</u>	<u>A Yr</u>	<u>Mc</u>	<u>Loc</u>	<u>Dt</u>	<u>Mr</u>	<u>Tw</u>	<u>Rng</u>	<u>Sec</u>	<u>Subdivision</u>
AMC391395	SLICK 16	GRAHAM	A	LODE CLAIM	2008	02/18/2008			14	0080S	0280E	020	SW SE
AMC391396	SLICK 17	GRAHAM	A	LODE CLAIM	2008	02/18/2008			14	0080S	0280E	020	SW
	SLICK 17	GRAHAM	A	LODE CLAIM	2008	02/18/2008			14	0080S	0280E	029	NW
AMC391397	SLICK 18	GRAHAM	A	LODE CLAIM	2008	02/18/2008			14	0080S	0280E	020	SW SE
	SLICK 18	GRAHAM	A	LODE CLAIM	2008	02/18/2008			14	0080S	0280E	029	NE NW
AMC391398	SLICK 19	GRAHAM	A	LODE CLAIM	2008	02/18/2008			14	0080S	0280E	029	NW
AMC391399	SLICK 20	GRAHAM	A	LODE CLAIM	2008	02/18/2008			14	0080S	0280E	029	NE NW
AMC391400	SLICK 21	GRAHAM	A	LODE CLAIM	2008	02/18/2008			14	0080S	0280E	029	NW
AMC391401	SLICK 22	GRAHAM	A	LODE CLAIM	2008	02/18/2008			14	0080S	0280E	029	NE NW
AMC391402	SLICK 23	GRAHAM	A	LODE CLAIM	2008	02/18/2008			14	0080S	0280E	029	NW
AMC391403	SLICK 24	GRAHAM	A	LODE CLAIM	2008	02/18/2008			14	0080S	0280E	029	NE NW
AMC391404	SLICK 25	GRAHAM	A	LODE CLAIM	2008	02/18/2008			14	0080S	0280E	029	NW SW
AMC391405	SLICK 26	GRAHAM	A	LODE CLAIM	2008	02/18/2008			14	0080S	0280E	029	NE NW SW SE
AMC391406	SLICK 27	GRAHAM	A	LODE CLAIM	2008	02/18/2008			14	0080S	0280E	029	SW
AMC391407	SLICK 28	GRAHAM	A	LODE CLAIM	2008	02/18/2008			14	0080S	0280E	029	SW SE
AMC391408	SLICK 29	GRAHAM	A	LODE CLAIM	2008	02/18/2008			14	0080S	0280E	029	SW
AMC391409	SLICK 30	GRAHAM	A	LODE CLAIM	2008	02/18/2008			14	0080S	0280E	029	SW SE

EXHIBIT A

<u>Serial No</u>	<u>Claim Name/Number</u>	<u>County</u>	<u>D</u>	<u>Claim Type</u>	<u>Last</u> <u>A Yr</u>	<u>Mc</u>	<u>Loc</u>	<u>Dt</u>	<u>Mr</u>	<u>Twrf</u>	<u>Rng</u>	<u>Sec</u>	<u>Subdivision</u>
AMC391410	SLICK 31	GRAHAM	A	LODE CLAIM	2008		02/18/2008						SW
AMC391411	SLICK 32	GRAHAM	A	LODE CLAIM	2008		02/18/2008						SW SE
AMC391412	SLICK 33	GRAHAM	A	LODE CLAIM	2008		02/18/2008						SW
AMC391413	SLICK 34	GRAHAM	A	LODE CLAIM	2008		02/18/2008						SW SE
AMC391414	SLICK 47	GRAHAM	A	LODE CLAIM	2008		02/17/2008						SE
AMC391415	SLICK 48	GRAHAM	A	LODE CLAIM	2008		02/17/2008						SW
<div style="text-align: right; margin-right: 50px;"> RECEIVED PLMATA 2008 AUG 28 AM 10:32 14 0080S 0280E 029 PHOENIX, ARIZONA </div>													
<u>Serial No</u>	<u>Claim Name/Number</u>	<u>County</u>	<u>D</u>	<u>Claim Type</u>	<u>Last</u> <u>A Yr</u>	<u>Mc</u>	<u>Loc</u>	<u>Dt</u>	<u>Mr</u>	<u>Twrf</u>	<u>Rng</u>	<u>Sec</u>	<u>Subdivision</u>
AMC391416	SLICK 49	GRAHAM	A	LODE CLAIM	2008		02/17/2008						SE
AMC391417	SLICK 50	GRAHAM	A	LODE CLAIM	2008		02/17/2008						SW
AMC391418	SLICK 51	GRAHAM	A	LODE CLAIM	2008		02/17/2008						SE
	SLICK 51	GRAHAM	A	LODE CLAIM	2008		02/17/2008						NE
AMC391419	SLICK 52	GRAHAM	A	LODE CLAIM	2008		02/17/2008						SW
	SLICK 52	GRAHAM	A	LODE CLAIM	2008		02/17/2008						NW
AMC391420	SLICK 53	GRAHAM	A	LODE CLAIM	2008		02/16/2008						SE
AMC391421	SLICK 54	GRAHAM	A	LODE CLAIM	2008		02/16/2008						SW
AMC391422	SLICK 55	GRAHAM	A	LODE CLAIM	2008		02/16/2008						SE
AMC391423	SLICK 56	GRAHAM	A	LODE CLAIM	2008		02/16/2008						SW
AMC391424	SLICK 57	GRAHAM	A	LODE CLAIM	2008		02/16/2008						NW
AMC391425	SLICK 58	GRAHAM	A	LODE CLAIM	2008		02/16/2008						NW
AMC391426	SLICK 59	GRAHAM	A	LODE CLAIM	2008		02/16/2008						NW
AMC391427	SLICK 60	GRAHAM	A	LODE CLAIM	2008		02/16/2008						NW

United States Department of the Interior

Bureau of Land Management
 BUSINESS & SUPPORT SVCS DIV
 ONE N CENTRAL AVE SUITE 800
 PHOENIX, AZ 85004 -4427
 Phone: (602) 417-9200

Receipt

No: 1773709

Transaction #: 1831444		ENTERED INTO COMPUTER SEP 13 2008 PB
Date of Transaction: 08/28/2008		
CUSTOMER:	MILLROCK EXLORATION CORP 111 W 16TH AVE ANCHORAGE, AK 99501	

LINE #	QTY	DESCRIPTION	REMARKS	UNIT PRICE	TOTAL
1	1.00	LOCATABLE MINERALS / MINING CLAIMS-NOT NEW-UNADJUD, ONE AUTH NO. ONLY / MINING CLAIM MONEY RECEIVED (455) CASES: AMC392937/\$70625.00	MAINT 2009 (565)	- n/a -	70625.00
TOTAL:					\$70,625.00

PAYMENT INFORMATION			
1	AMOUNT:	\$70,625.00	POSTMARKED: N/A
	TYPE:	CHECK	RECEIVED: 08/28/2008
	CHECK NO:	20138	
	NAME:	MILLROCK EXLORATION CORP 111 W 16TH AVE ANCHORAGE AK 99501	

REMARKS

This receipt was generated by the automated BLM Collections and Billing System and is a paper representation of a portion of the official electronic record contained therein.

<u>LEAD #</u>	<u>Amc #s</u>
Amc 392937	392937-958
391277	391277-819

United States Department of the Interior

Bureau of Land Management
 BUSINESS & SUPPORT SVCS DIV
 ONE N CENTRAL AVE SUITE 800
 PHOENIX, AZ 85004 -4427
 Phone: (602) 417-9200

Receipt

No: 1773744

Transaction #: 1831480		ENTERED INTO COMPUTER
Date of Transaction: 08/28/2008		
CUSTOMER:	MAHLON L GERROW MINERAL LAND SERVICES INC 4211 E AQUARIUS DR TUCSON, AZ 85718	SEP 13 2008 <i>FB</i>

LINE #	QTY	DESCRIPTION	REMARKS	UNIT PRICE	TOTAL
1	1.00	LOCATABLE MINERALS / MINING CLAIMS-NOT NEW-UNADJUD, ONE AUTH NO. ONLY / MINING CLAIM MONEY RECEIVED (455) CASES: AMC392937/\$2750.00	MAINT 2009 (22)	- n/a -	2750.00
TOTAL:					\$2,750.00

PAYMENT INFORMATION			
NOTE: Items will appear on credit card statement as "Bureau of Land Mgmt CO".			
1	AMOUNT:	\$2,750.00	POSTMARKED: N/A
	TYPE:	CREDIT CARD	RECEIVED: 08/28/2008
	NAME:	MINERAL LAND SERVICES INC GERROW, MAHLON L 4211 E AQUARIUS DR TUCSON AZ 85718	
	CARD NO:	XXXXXXXXXXXX7696	AUTH CODE: 18278Z
	NAME ON CARD:	MAHLON L GERROW	
	EXPIRES:	12/31/2009	
	SIGNATURE:		

REMARKS

This receipt was generated by the automated BLM Collections and Billing System and is a paper representation of a portion of the official electronic record contained therein.

LEAD #
 AMC 391277

AMC #s
 391820 - 841

NOTICE!!

These documents have been scanned!

Do not place un-scanned documents beneath this notice!

Do not remove this notice from this file!

GPO Jacket No. 560-102
Print Order 61540
Rise Business Services, LLC
Job=AZ15 5/23/2019



Box Number= AZ15081



Claim Begin-End: AMC392937-AMC392958

5 Miscellaneous



AZ15081-8

AMC392436-AMC393518

Authorized Date 11/02/2011

Instructions to Accounts AZ BLM REFUND \$140 TO MILLROCK ALASKA,
OVERPAYMENT ON MAINT, AMC391392,
RECEIPT#2410972, CONTACT TONY SMITH @ 602-417-9355
SENT TO: MILLROCK ALASKA LLC, P.O. BOX 200867,
ANCHORAGE, AK 99520-0867

Login ID 203

Entry Date 11/02/2011

Total Amount \$140.00

LEAD FILES FOR KENNECOTT EXPLORATION CO CHANGE OF ADDRESS

AMC391277

392937

399225

402097

402778

407112

435971

439973

441168

441247

441724

443017

444673

445371

446043

446899

447212

447515

448097

448623

Donna Fischer
Mineral Rights Specialist
Kennecott Exploration Company – Land Dept.
2640 West 1700 South
Salt Lake City, UT 84101
T: 801-204-3402 or 928/978-1372
E: donna.fischer@riotinto.com

CERTIFIED MAIL, RETURN RECEIPT REQUESTED
7015 1730 0001 3786 4522

July 16, 2018

Arizona State Office
Bureau of Land Management
One North Central Ave., Suite 800
Phoenix, AZ 85004-4427

RECEIVED
BLM AZ STATE OFFICE
2018 JUL 24 P 1:23
PHOENIX, ARIZONA

RE: Kennecott Exploration Company – address change

Gentlemen:

Please be advised that effective July 18, 2018, Kennecott Exploration Company is moving to its new location, and by this Notice it is requested that your records, in particularly your mining claim records as they pertain to Kennecott Exploration Company's mining claims, be changed to reflect the new address as follows. Please insure that only Kennecott Exploration Company with either of the former addresses as shown below, and specifically not any other Kennecott entities, be changed.

FORMER ADDRESS: Kennecott Exploration Company
224 North 2200 West
Salt Lake City, UT 84001

FORMER ADDRESS: (Most recent) Kennecott Exploration Company
4700 Daybreak Parkway
South Jordan, UT 84009

NEW ADDRESS: Kennecott Exploration Company
2640 West 1700 South
Salt Lake City, UT 84104

Contact and Telephone numbers for the Land Department are:

Donna Fischer, 928-978-1372, donna.fischer@riotinto.com and
Erik Best, 801-363-5870, erik.best@riotinto.com


Thank you and if you require additional information to effect this change, please advise.

Sincerely,

KENNECOTT EXPLORATION COMPANY



Donna Fischer
Mineral Rights Specialist

ENTERED
AUG 15 2018
BY: 

Rio Tinto

Kennecott Exploration Company
2640 West 1700 South
Salt Lake City, UT 84104
Attn: Land Department

RECEIVED
BLM AZ STATE OFFICE
2018 JUL 24 P 1:22
PHOENIX, ARIZONA

U.S. POSTAGE  P11
ZIP 84009 \$ 006
02 1W
0001390175 JUL 18

Arizona State Office
Bureau of Land Management
One North Central Ave., Suite 800
Phoenix, AZ 85004-4427

PLACE STICKER AT TOP OF ENVELOPE TO THE RIGHT
OF THE RETURN ADDRESS, FOLD AT DOTTED LINE
CERTIFIED MAIL

RETURN
RECEIPT
REQUESTED



8500484427 0041

7015 1730 0001 3786 4

Attached to Kennecott Exploration Company name change for the following group of unpatented lode mining claims in Gila and Pinal Counties, State of Arizona, further described as:

Exhibit A

Group Name: Steamboat ST 134 et al (226)

Project: Steamboat

Number of Claims: 226

Meridian: Gila and Salt River Meridian

BLM #	Name	Original Doc # Book & Page	Amended Doc # Book & Page	Township & Range	Section	#
AMC445371	ST 134	Pinal: 2017-064910		T4S R14E	25	1
AMC445372	ST 135	Pinal: 2017-064911		T4S R14E	25	2
AMC445373	ST 136	Pinal: 2017-064912		T4S R14E	24, 25	3
AMC445374	ST 137	Pinal: 2017-064913		T4S R14E	24	4
AMC445375	ST 138	Pinal: 2017-064914		T4S R14E	24	5
AMC445376	ST 139	Pinal: 2017-064915		T4S R14E	24	6
AMC445377	ST 140	Pinal: 2017-064916		T4S R14E	24	7
AMC445378	ST 141	Pinal: 2017-064917		T4S R14E	24	8
AMC445379	ST 142	Pinal: 2017-064918		T4S R14E	24	9
AMC445380	ST 143	Pinal: 2017-064919		T4S R14E	24	10
AMC445381	ST 144	Pinal: 2017-064920		T4S R14E	24	11
AMC445382	ST 145	Pinal: 2017-064921		T4S R14E	13, 24	12
AMC445383	ST 146	Pinal: 2017-064922		T4S R14E	13	13
AMC445384	ST 147	Pinal: 2017-064923		T4S R14E	13	14

AMC445385	ST 148	Pinal: 2017-064924		T4S R14E	13	15
AMC445386	ST 149	Pinal: 2017-064925		T4S R14E	13	16
AMC445387	ST 150	Pinal: 2017-064926		T4S R14E	13	17
AMC445388	ST 151	Pinal: 2017-064927		T4S R14E	13	18
AMC445389	ST 152	Pinal: 2017-064928		T4S R14E	13	19
AMC445390	ST 153	Pinal: 2017-064929		T4S R14E	13	20
AMC445391	ST 154	Pinal: 2017-064930		T4S R14E	12, 13	21
AMC445392	ST 155	Pinal: 2017-064931		T4S R14E	12	22
AMC445393	ST 156	Pinal: 2017-064932		T4S R14E	12	23
AMC445394	ST 157	Pinal: 2017-064933		T4S R14E	12	24
AMC445395	<u>ST 158</u>	Pinal: 2017-064934		T4S R14E	12	25
AMC445396	ST 179	Pinal: 2017-064935		T4S R14E	25	26
AMC445397	ST 180	Pinal: 2017-064936		T4S R14E	25	27
AMC445398	ST 181	Pinal: 2017-064937		T4S R14E	24, 25	28
AMC445399	ST 182	Pinal: 2017-064938		T4S R14E	24	29
AMC445400	ST 183	Pinal: 2017-064939		T4S R14E	24	30
AMC445401	ST 184	Pinal: 2017-064940		T4S R14E	24	31
AMC445402	ST 185	Pinal: 2017-064941		T4S R14E	24	32
AMC445403	ST 186	Pinal: 2017-064942		T4S R14E	24	33
AMC445404	ST 187	Pinal: 2017-064943		T4S R14E	24	34
AMC445405	ST 188	Pinal: 2017-064944		T4S R14E	24	35
AMC445406	ST 189	Pinal: 2017-064945		T4S R14E	24	36

AMC445407	ST 190	Pinal: 2017-064946		T4S R14E	13, 24	37
AMC445408	ST 191	Pinal: 2017-064947		T4S R14E	13	38
AMC445409	ST 192	Pinal: 2017-064948		T4S R14E	13	39
AMC445410	ST 193	Pinal: 2017-064949		T4S R14E	13	40
AMC445411	ST 194	Pinal: 2017-064950		T4S R14E	13	41
AMC445412	ST 195	Pinal: 2017-064951		T4S R14E	13	42
AMC445413	ST 196	Pinal: 2017-064952		T4S R14E	13	43
AMC445414	ST 197	Pinal: 2017-064953		T4S R14E	13	44
AMC445415	ST 198	Pinal: 2017-064954		T4S R14E	13	45
AMC445416	ST 199	Pinal: 2017-064955		T4S R14E	12, 13	46
AMC445417	ST 200	Pinal: 2017-064956		T4S R14E	12	47
AMC445418	ST 201	Pinal: 2017-064957		T4S R14E	12	48
AMC445419	ST 202	Pinal: 2017-064958		T4S R14E	12	49
AMC445420	<u>ST 203</u>	Pinal: 2017-064959		T4S R14E	12	50
AMC445421	ST 224	Pinal: 2017-064960		T4S R14E	25	51
AMC445422	ST 225	Pinal: 2017-064961		T4S R14E	25	52
AMC445423	ST 226	Pinal: 2017-064962		T4S R14E	24, 25	53
AMC445424	ST 227	Pinal: 2017-064963		T4S R14E	24	54
AMC445425	ST 228	Pinal: 2017-064964		T4S R14E	24	55
AMC445426	ST 229	Pinal: 2017-064965		T4S R14E	24	56
AMC445427	ST 230	Pinal: 2017-064966		T4S R14E	24	57
AMC445428	ST 231	Pinal: 2017-064967		T4S R14E	24	58

AMC445429	ST 232	Pinal: 2017-064968		T4S R14E	24	59
AMC445430	ST 233	Pinal: 2017-064969		T4S R14E	24	60
AMC445431	ST 234	Pinal: 2017-064970		T4S R14E	24	61
AMC445432	ST 235	Pinal: 2017-064971		T4S R14E	13, 24	62
AMC445433	ST 236	Pinal: 2017-064972		T4S R14E	13	63
AMC445434	ST 237	Pinal: 2017-064973		T4S R14E	13	64
AMC445435	ST 238	Pinal: 2017-064974		T4S R14E	13	65
AMC445436	ST 239	Pinal: 2017-064975		T4S R14E	13	66
AMC445437	ST 240	Pinal: 2017-064976		T4S R14E	13	67
AMC445438	ST 241	Pinal: 2017-064977		T4S R14E	13	68
AMC445439	ST 242	Pinal: 2017-064978		T4S R14E	13	69
AMC445440	ST 243	Pinal: 2017-064979		T4S R14E	13	70
AMC445441	ST 244	Pinal: 2017-064980		T4S R14E	12, 13	71
AMC445442	ST 245	Pinal: 2017-064981		T4S R14E	12	72
AMC445443	ST 246	Pinal: 2017-064982		T4S R14E	12	73
AMC445444	ST 247	Pinal: 2017-064983		T4S R14E	12	74
AMC445445	ST 248	Pinal: 2017-064984		T4S R14E	12	75
AMC445446	ST 277	Pinal: 2017-064985		T4S R14E T4S R15E	25 30	76
AMC445447	ST 278	Pinal: 2017-064986		T4S R14E T4S R15E	25 30	77
AMC445448	ST 279	Pinal: 2017-064987		T4S R14E T4S R15E	24, 25 19, 30	78

AMC445449	ST 280	Pinal: 2017-064988		T4S R14E T4S R15E	24 19	79
AMC445450	ST 281	Pinal: 2017-064989		T4S R14E T4S R15E	24 19	80
AMC445451	ST 282	Pinal: 2017-064990		T4S R14E T4S R15E	24 19	81
AMC445452	ST 283	Pinal: 2017-064991		T4S R14E T4S R15E	24 19	82
AMC445453	ST 284	Pinal: 2017-064992		T4S R14E T4S R15E	24 19	83
AMC445454	ST 285	Pinal: 2017-064993		T4S R14E T4S R15E	24 19	84
AMC445455	ST 286	Pinal: 2017-064994		T4S R14E T4S R15E	24 19	85
AMC445456	ST 287	Pinal: 2017-064995		T4S R14E T4S R15E	24 19	86
AMC445457	ST 288	Pinal: 2017-064996		T4S R15E	19	87
AMC445458	ST 289	Pinal: 2017-064997		T4S R14E T4S R15E	13, 24 18, 19	88
AMC445459	ST 290	Pinal: 2017-064998		T4S R14E	13	89
AMC445460	ST 291	Pinal: 2017-064999		T4S R14E	13	90
AMC445461	ST 292	Pinal: 2017-065000		T4S R14E	13	91
AMC445462	ST 293	Pinal: 2017-065001		T4S R14E T4S R15E	13 18	92

AMC445463	ST 294	Pinal: 2017-065002		T4S R14E T4S R15E	13 18	93
AMC445464	ST 295	Pinal: 2017-065003		T4S R14E T4S R15E	12, 13 18, 7	94
AMC445465	ST 296	Pinal: 2017-065004		T4S R14E T4S R15E	12 7	95
AMC445466	ST 297	Pinal: 2017-065005		T4S R14E T4S R15E	12 7	96
AMC445467	ST 298	Pinal: 2017-065006		T4S R14E T4S R15E	12 7	97
AMC445468	<u>ST 299</u>	Pinal: 2017-065007		T4S R14E T4S R15E	12 7	98
AMC445469	ST 328	Pinal: 2017-065008		T4S R15E	30	99
AMC445470	ST 329	Pinal: 2017-065009		T4S R15E	30	100
AMC445471	ST 330	Pinal: 2017-065010		T4S R15E	19	101
AMC445472	ST 331	Pinal: 2017-065011		T4S R15E	19	102
AMC445473	ST 332	Pinal: 2017-065012		T4S R15E	19	103
AMC445474	<u>ST 333</u>	Pinal: 2017-065013		T4S R15E	19	104
AMC445475	ST 368	Pinal: 2017-065014		T4S R15E	30	105
AMC445476	ST 369	Pinal: 2017-065015		T4S R15E	30	106
AMC445477	ST 370	Pinal: 2017-065016		T4S R15E	19	107
AMC445478	ST 371	Pinal: 2017-065017		T4S R15E	19	108
AMC445479	ST 372	Pinal: 2017-065018		T4S R15E	19	109

AMC445480	ST 373	Pinal: 2017-065019		T4S R15E	19	110
AMC445481	<u>ST 374</u>	Pinal: 2017-065020		T4S R15E	19	111
AMC445482	ST 405	Pinal: 2017-065021		T4S R15E	29, 30	112
AMC445483	ST 406	Pinal: 2017-065022		T4S R15E	29, 30	113
AMC445484	ST 407	Pinal: 2017-065023		T4S R15E	19, 20	114
AMC445485	ST 408	Pinal: 2017-065024		T4S R15E	19, 20	115
AMC445486	ST 409	Pinal: 2017-065025		T4S R15E	19, 20	116
AMC445487	ST 410	Pinal: 2017-065026		T4S R15E	19, 20	117
AMC445488	ST 411	Pinal: 2017-065027		T4S R15E	19, 20	118
AMC445489	<u>ST 412</u>	Pinal: 2017-065028		T4S R15E	17	119
AMC445490	ST 444	Pinal: 2017-065029		T4S R15E	29	120
AMC445491	ST 445	Pinal: 2017-065030		T4S R15E	29	121
AMC445492	ST 446	Pinal: 2017-065031		T4S R15E	20	122
AMC445493	ST 447	Pinal: 2017-065032		T4S R15E	20	123
AMC445494	ST 448	Pinal: 2017-065033		T4S R15E	20	124
AMC445495	ST 449	Gila: 2017-008469		T4S R15E	20	125
		Pinal: 2017-065034		T4S R15E	20	
AMC445496	ST 450	Gila: 2017-008470		T4S R15E	20	126
		Pinal: 2017-065035		T4S R15E	20	
AMC445497	ST 451	Gila: 2017-008471		T4S R15E	20	127
		Pinal: 2017-065036		T4S R15E	20	
AMC445498	<u>ST 452</u>	Gila: 2017-008472		T4S R15E	17, 20	128

		Pinal: 2017-065037		T4S R15E	17, 20	
AMC445499	ST 483	Pinal: 2017-065038		T4S R15E	29	129
AMC445500	ST 484	Pinal: 2017-065039		T4S R15E	29	130
AMC445501	ST 485	Gila: 2017-008473		T4S R15E	20, 29	131
		Pinal: 2017-065040		T4S R15E	20, 29	
AMC445502	ST 486	Gila: 2017-008474		T4S R15E	20	132
		Pinal: 2017-065041		T4S R15E	20	
AMC445503	ST 487	Gila: 2017-008475		T4S R15E	20	133
		Pinal: 2017-065042		T4S R15E	20	
<u>AMC445504</u>	<u>ST 488</u>	Pinal: 2017-065043		T4S R15E	20	134
AMC446043	ST 334	Pinal: 2017-075397		T4S R15E	18	135
AMC446044	ST 335	Pinal: 2017-075398		T4S R15E	18	136
AMC446045	ST 336	Pinal: 2017-075399		T4S R15E	18	137
AMC446046	ST 337	Pinal: 2017-075400		T4S R15E	7	138
AMC446047	ST 338	Gila: 2017-010217		T4S R15E	7	139
		Pinal: 2017-075401		T4S R15E	7	
AMC446048	<u>ST 339</u>	Gila: 2017-010218		T4S R15E	7	140
		Pinal: 2017-075402		T4S R15E	7	
AMC446049	ST 375	Gila: 2017-010219		T4S R15E	7	141
AMC446050	ST 376	Gila: 2017-010220		T4S R15E	18, 7	142
AMC446051	ST 377	Gila: 2017-010221		T4S R15E	7	143
AMC446052	ST 378	Gila: 2017-010222		T4S R15E	7	144

AMC446053	<u>ST 379</u>	Gila: 2017-010223		T4S R15E	7	145
AMC446054	ST 413	Gila: 2017-010224		T4S R15E	17	146
		Pinal: 2017-075403		T4S R15E	17	
AMC446055	ST 414	Gila: 2017-010225		T4S R15E	17	147
		Pinal: 2017-075404		T4S R15E	17	
AMC446056	ST 415	Gila: 2017-010226		T4S R15E	17	148
		Pinal: 2017-075405		T4S R15E	17	
AMC446057	ST 416	Gila: 2017-010227		T4S R15E	17	149
AMC446058	ST 417	Gila: 2017-010228		T4S R15E	17	150
AMC446059	ST 418	Gila: 2017-010229		T4S R15E	17	151
AMC446060	ST 419	Gila: 2017-010230		T4S R15E	17	152
AMC446061	ST 420	Gila: 2017-010231		T4S R15E	17	153
AMC446062	ST 421	Gila: 2017-010232		T4S R15E	17, 18, 7, 8	154
AMC446063	ST 422	Gila: 2017-010233		T4S R15E	17, 8	155
AMC446064	ST 423	Gila: 2017-010234		T4S R15E	17, 8	156
AMC446065	ST 424	Gila: 2017-010235		T4S R15E	7	157
AMC446066	<u>ST 425</u>	Gila: 2017-010236		T4S R15E	8	158
AMC446067	ST 453	Gila: 2017-010237		T4S R15E	17	159
AMC446068	ST 454	Gila: 2017-010238		T4S R15E	17	160
AMC446069	ST 455	Gila: 2017-010239		T4S R15E	17	161
AMC446070	ST 456	Gila: 2017-010240		T4S R15E	17	162
AMC446071	ST 457	Gila: 2017-010241		T4S R15E	17	163

AMC446072	ST 458	Gila: 2017-010242		T4S R15E	17	164
AMC446073	ST 459	Gila: 2017-010243		T4S R15E	17	165
AMC446074	ST 460	Gila: 2017-010244		T4S R15E	17	166
AMC446075	ST 461	Gila: 2017-010245		T4S R15E	17, 8	167
AMC446076	ST 462	Gila: 2017-010246		T4S R15E	8	168
AMC446077	ST 463	Gila: 2017-010247		T4S R15E	8	169
AMC446078	<u>ST 464</u>	Gila: 2017-010248		T4S R15E	8	170
AMC446079	ST 502	Gila: 2017-010249		T4S R15E	8	171
AMC446080	ST 503	Gila: 2017-010250		T4S R15E	8	172
AMC446081	ST 504	Gila: 2017-010251		T4S R15E	8	173
AMC446082	ST 505	Gila: 2017-010252		T4S R15E	8	174
AMC446083	ST 506	Gila: 2017-010253		T4S R15E	8	175
AMC446084	ST 507	Gila: 2017-010254		T4S R15E	8	176
<u>AMC446085</u>	<u>ST 508</u>	Gila: 2017-010255		T4S R15E	8	177
AMC448097	<u>ST 059</u>	Gila: 2017-012200		T4S R15E	20	178
AMC448098	ST 489	Gila: 2017-012201		T4S R15E	20	179
		Pinal: 2018-003241		T4S R15E	20	
AMC448099	ST 490	Gila: 2017-012202		T4S R15E	20	180
		Pinal: 2018-003242		T4S R15E	20	
AMC448100	ST 491	Gila: 2017-012203		T4S R15E	20	181
		Pinal: 2018-003243		T4S R15E	20	
AMC448101	ST 492	Gila: 2017-012204		T4S R15E	20	182

AMC448102	ST 493	Gila: 2017-012205		T4S R15E	17, 20	183
AMC448103	ST 494	Gila: 2017-012206		T4S R15E	17	184
AMC448104	ST 495	Gila: 2017-012207		T4S R15E	17	185
AMC448105	ST 496	Gila: 2017-012208		T4S R15E	17	186
AMC448106	ST 497	Gila: 2017-012209		T4S R15E	17	187
AMC448107	ST 498	Gila: 2017-012210		T4S R15E	17	188
AMC448108	ST 499	Gila: 2017-012211		T4S R15E	17	189
AMC448109	ST 500	Gila: 2017-012212		T4S R15E	17	190
AMC448110	<u>ST 501</u>	Gila: 2017-012213		T4S R15E	17	191
AMC448111	ST 527	Gila: 2017-012214		T4S R15E	29	192
		Pinal: 2018-003244		T4S R15E	29	
AMC448112	ST 528	Gila: 2017-012215		T4S R15E	29	193
		Pinal: 2018-003245		T4S R15E	29	
AMC448113	ST 529	Gila: 2017-012216		T4S R15E	29	194
		Pinal: 2018-003246		T4S R15E	29	
AMC448114	ST 530	Gila: 2017-012217		T4S R15E	20	195
		Pinal: 2018-003247		T4S R15E	20	
AMC448115	ST 531	Gila: 2017-012218		T4S R15E	20	196
AMC448116	ST 532	Gila: 2017-012219		T4S R15E	20	197
AMC448117	ST 533	Gila: 2017-012220		T4S R15E	20	198
AMC448118	ST 534	Gila: 2017-012221		T4S R15E	20	199
AMC448119	ST 535	Gila: 2017-012222		T4S R15E	20	200

AMC448120	ST 536	Gila: 2017-012223		T4S R15E	20	201
AMC448121	ST 537	Gila: 2017-012224		T4S R15E	20	202
AMC448122	ST 538	Gila: 2017-012225		T4S R15E	17, 20	203
AMC448123	ST 539	Gila: 2017-012226		T4S R15E	16, 17	204
AMC448124	ST 540	Gila: 2017-012227		T4S R15E	16, 17	205
AMC448125	ST 541	Gila: 2017-012228		T4S R15E	16, 17	206
AMC448126	ST 542	Gila: 2017-012229		T4S R15E	16, 17	207
AMC448127	ST 543	Gila: 2017-012230		T4S R15E	16, 17	208
AMC448128	ST 544	Gila: 2017-012231		T4S R15E	16, 17	209
AMC448129	ST 545	Gila: 2017-012232		T4S R15E	16, 17	210
AMC448130	<u>ST 546</u>	Gila: 2017-012233		T4S R15E	16, 17	211
AMC448131	ST 568	Gila: 2017-012234		T4S R15E	20, 29	212
AMC448132	ST 569	Gila: 2017-012235		T4S R15E	20	213
AMC448133	ST 570	Gila: 2017-012236		T4S R15E	20	214
AMC448134	ST 571	Gila: 2017-012237		T4S R15E	20, 21	215
AMC448135	ST 572	Gila: 2017-012238		T4S R15E	20, 21	216
AMC448136	ST 573	Gila: 2017-012239		T4S R15E	20, 21	217
AMC448137	ST 574	Gila: 2017-012240		T4S R15E	16, 17, 20, 21	218
AMC448138	ST 575	Gila: 2017-012241		T4S R15E	16	219
AMC448139	ST 576	Gila: 2017-012242		T4S R15E	16	220
AMC448140	ST 577	Gila: 2017-012243		T4S R15E	16	221
AMC448141	ST 578	Gila: 2017-012244		T4S R15E	16	222

AMC448142	ST 579	Gila: 2017-012245		T4S R15E	16	223
AMC448143	ST 580	Gila: 2017-012246		T4S R15E	16	224
AMC448144	ST 581	Gila: 2017-012247		T4S R15E	16	225
AMC448145	ST 582	Gila: 2017-012248		T4S R15E	16	226
Total Claims On This Exhibit A: 226						

Underline = break in sequence

Attached to Kennecott Exploration Company name change for the following group of unpatented lode mining claims in Santa Cruz County, State of Arizona, further described as:

Exhibit A

Name	Code	Santa Cruz	Claim Count
CN001	AMC447515	Santa Cruz: 2017-08473	1
CN002	AMC447516	Santa Cruz: 2017-08474	2
<u>CN003</u>	AMC447517	Santa Cruz: 2017-08475	3
CN006	AMC447518	Santa Cruz: 2017-08476	4
CN007	AMC447519	Santa Cruz: 2017-08477	5
CN008	AMC447520	Santa Cruz: 2017-08478	6
CN009	AMC447521	Santa Cruz: 2017-08479	7
CN010	AMC447522	Santa Cruz: 2017-08480	8
CN011	AMC447523	Santa Cruz: 2017-08481	9
CN012	AMC447524	Santa Cruz: 2017-08482	10
CN013	AMC447525	Santa Cruz: 2017-08483	11
CN014	AMC447526	Santa Cruz: 2017-08484	12
CN015	AMC447527	Santa Cruz: 2017-08485	13
CN016	AMC447528	Santa Cruz: 2017-08486	14
CN017	AMC447529	Santa Cruz: 2017-08487	15
CN018	AMC447530	Santa Cruz: 2017-08488	16
CN019	AMC447531	Santa Cruz: 2017-08489	17
CN020	AMC447532	Santa Cruz: 2017-08490	18
CN021	AMC447533	Santa Cruz: 2017-08491	19
CN022	AMC447534	Santa Cruz: 2017-08492	20
CN023	AMC447535	Santa Cruz: 2017-08493	21
CN024	AMC447536	Santa Cruz: 2017-08494	22
CN025	AMC447537	Santa Cruz: 2017-08495	23
CN026	AMC447538	Santa Cruz: 2017-08496	24
CN027	AMC447539	Santa Cruz: 2017-08497	25
CN028	AMC447540	Santa Cruz: 2017-08498	26
CN029	AMC447541	Santa Cruz: 2017-08499	27
CN030	AMC447542	Santa Cruz: 2017-08500	28
CN031	AMC447543	Santa Cruz: 2017-08501	29
CN032	AMC447544	Santa Cruz: 2017-08502	30
CN033	AMC447545	Santa Cruz: 2017-08503	31
CN034	AMC447546	Santa Cruz: 2017-08504	32
CN035	AMC447547	Santa Cruz: 2017-08505	33

CN036	AMC447548	Santa Cruz: 2017-08506	34
CN037	AMC447549	Santa Cruz: 2017-08507	35
CN038	AMC447550	Santa Cruz: 2017-08508	36
CN039	AMC447551	Santa Cruz: 2017-08509	37
CN040	AMC447552	Santa Cruz: 2017-08510	38
CN041	AMC447553	Santa Cruz: 2017-08511	39
CN042	AMC447554	Santa Cruz: 2017-08512	40
CN043	AMC447555	Santa Cruz: 2017-08513	41
CN044	AMC447556	Santa Cruz: 2017-08514	42
CN045	AMC447557	Santa Cruz: 2017-08515	43
CN046	AMC447558	Santa Cruz: 2017-08516	44
CN048	AMC447559	Santa Cruz: 2017-08517	45
CN050	AMC447560	Santa Cruz: 2017-08518	46
CN051	AMC447561	Santa Cruz: 2017-08519	47
CN052	AMC447562	Santa Cruz: 2017-08520	48
CN053	AMC447563	Santa Cruz: 2017-08521	49
CN054	AMC447564	Santa Cruz: 2017-08522	50
CN055	AMC447565	Santa Cruz: 2017-08523	51
CN056	AMC447566	Santa Cruz: 2017-08524	52
CN057	AMC447567	Santa Cruz: 2017-08525	53
CN058	AMC447568	Santa Cruz: 2017-08526	54
CN059	AMC447569	Santa Cruz: 2017-08527	55
CN060	AMC447570	Santa Cruz: 2017-08528	56
CN061	AMC447571	Santa Cruz: 2017-08529	57
CN063	AMC447572	Santa Cruz: 2017-08530	58
CN065	AMC447573	Santa Cruz: 2017-08531	59
CN068	AMC447574	Santa Cruz: 2017-08532	60
CN069	AMC447575	Santa Cruz: 2017-08533	61
CN070	AMC447576	Santa Cruz: 2017-08534	62
CN071	AMC447577	Santa Cruz: 2017-08535	63
CN072	AMC447578	Santa Cruz: 2017-08536	64
CN073	AMC447579	Santa Cruz: 2017-08537	65
CN074	AMC447580	Santa Cruz: 2017-08538	66
CN075	AMC447581	Santa Cruz: 2017-08539	67
CN076	AMC447582	Santa Cruz: 2017-08540	68
CN077	AMC447583	Santa Cruz: 2017-08541	69
CN078	AMC447584	Santa Cruz: 2017-08542	70
CN079	AMC447585	Santa Cruz: 2017-08543	71
CN080	AMC447586	Santa Cruz: 2017-08544	72
CN083	AMC447587	Santa Cruz: 2017-08545	73
CN084	AMC447588	Santa Cruz: 2017-08546	74
CN085	AMC447589	Santa Cruz: 2017-08547	75
CN086	AMC447590	Santa Cruz: 2017-08548	76
CN087	AMC447591	Santa Cruz: 2017-08549	77
CN088	AMC447592	Santa Cruz: 2017-08550	78

CN089	AMC447593	Santa Cruz: 2017-08551	79
CN090	AMC447594	Santa Cruz: 2017-08552	80
CN091	AMC447595	Santa Cruz: 2017-08553	81
CN092	AMC447596	Santa Cruz: 2017-08554	82
CN093	AMC447597	Santa Cruz: 2017-08555	83
CN094	AMC447598	Santa Cruz: 2017-08556	84
CN095	AMC447599	Santa Cruz: 2017-08557	85
CN096	AMC447600	Santa Cruz: 2017-08558	86
CN097	AMC447601	Santa Cruz: 2017-08559	87
CN098	AMC447602	Santa Cruz: 2017-08560	88
CN099	AMC447603	Santa Cruz: 2017-08561	89
CN100	AMC447604	Santa Cruz: 2017-08562	90
CN101	AMC447605	Santa Cruz: 2017-08563	91
CN102	AMC447606	Santa Cruz: 2017-08564	92
CN103	AMC447607	Santa Cruz: 2017-08565	93
CN104	AMC447608	Santa Cruz: 2017-08566	94
CN105	AMC447609	Santa Cruz: 2017-08567	95
CN106	AMC447610	Santa Cruz: 2017-08568	96
CN107	AMC447611	Santa Cruz: 2017-08569	97
CN108	AMC447612	Santa Cruz: 2017-08570	98
CN109	AMC447613	Santa Cruz: 2017-08571	99
CN110	AMC447614	Santa Cruz: 2017-08572	100
CN111	AMC447615	Santa Cruz: 2017-08573	101
CN112	AMC447616	Santa Cruz: 2017-08574	102
CN113	AMC447617	Santa Cruz: 2017-08575	103
CN114	AMC447618	Santa Cruz: 2017-08576	104
CN115	AMC447619	Santa Cruz: 2017-08577	105
CN116	AMC447620	Santa Cruz: 2017-08578	106
CN117	AMC447621	Santa Cruz: 2017-08579	107
CN118	AMC447622	Santa Cruz: 2017-08580	108
CN119	AMC447623	Santa Cruz: 2017-08581	109
CN120	AMC447624	Santa Cruz: 2017-08582	110
CN121	AMC447625	Santa Cruz: 2017-08583	111
CN122	AMC447626	Santa Cruz: 2017-08584	112
CN123	AMC447627	Santa Cruz: 2017-08585	113
CN124	AMC447628	Santa Cruz: 2017-08586	114
CN125	AMC447629	Santa Cruz: 2017-08587	115
CN126	AMC447630	Santa Cruz: 2017-08588	116
CN127	AMC447631	Santa Cruz: 2017-08589	117
CN128	AMC447632	Santa Cruz: 2017-08590	118
CN129	AMC447633	Santa Cruz: 2017-08591	119
CN130	AMC447634	Santa Cruz: 2017-08592	120
CN131	AMC447635	Santa Cruz: 2017-08593	121
CN132	AMC447636	Santa Cruz: 2017-08594	122
CN134	AMC447637	Santa Cruz: 2017-08595	123

CN136	AMC447638	Santa Cruz: 2017-08596	124
CN137	AMC447639	Santa Cruz: 2017-08597	125
CN138	AMC447640	Santa Cruz: 2017-08598	126
CN139	AMC447641	Santa Cruz: 2017-08599	127
CN140	AMC447642	Santa Cruz: 2017-08600	128
CN141	AMC447643	Santa Cruz: 2017-08601	129
CN142	AMC447644	Santa Cruz: 2017-08602	130
CN143	AMC447645	Santa Cruz: 2017-08603	131
CN144	AMC447646	Santa Cruz: 2017-08604	132
CN145	AMC447647	Santa Cruz: 2017-08605	133
CN146	AMC447648	Santa Cruz: 2017-08606	134
CN147	AMC447649	Santa Cruz: 2017-08607	135
CN149	AMC447650	Santa Cruz: 2017-08608	136
CN151	AMC447651	Santa Cruz: 2017-08609	137
CN152	AMC447652	Santa Cruz: 2017-08610	138
CN153	AMC447653	Santa Cruz: 2017-08611	139
CN154	AMC447654	Santa Cruz: 2017-08612	140
CN155	AMC447655	Santa Cruz: 2017-08613	141
CN156	AMC447656	Santa Cruz: 2017-08614	142
CN157	AMC447657	Santa Cruz: 2017-08615	143
CN158	AMC447658	Santa Cruz: 2017-08616	144
CN159	AMC447659	Santa Cruz: 2017-08617	145
CN160	AMC447660	Santa Cruz: 2017-08618	146
CN161	AMC447661	Santa Cruz: 2017-08619	147
CN162	AMC447662	Santa Cruz: 2017-08620	148
CN163	AMC447663	Santa Cruz: 2017-08621	149
CN164	AMC447664	Santa Cruz: 2017-08622	150
CN165	AMC447665	Santa Cruz: 2017-08623	151
CN166	AMC447666	Santa Cruz: 2017-08624	152
CN167	AMC447667	Santa Cruz: 2017-08625	153
CN168	AMC447668	Santa Cruz: 2017-08626	154
CN169	AMC447669	Santa Cruz: 2017-08627	155
CN170	AMC447670	Santa Cruz: 2017-08628	156
CN171	AMC447671	Santa Cruz: 2017-08629	157
CN172	AMC447672	Santa Cruz: 2017-08630	158
CN173	AMC447673	Santa Cruz: 2017-08631	159
CN174	AMC447674	Santa Cruz: 2017-08632	160
CN175	AMC447675	Santa Cruz: 2017-08633	161
CN176	AMC447676	Santa Cruz: 2017-08634	162
CN177	AMC447677	Santa Cruz: 2017-08635	163
CN178	AMC447678	Santa Cruz: 2017-08636	164
CN179	AMC447679	Santa Cruz: 2017-08637	165
CN180	AMC447680	Santa Cruz: 2017-08638	166
CN181	AMC447681	Santa Cruz: 2017-08639	167
CN182	AMC447682	Santa Cruz: 2017-08640	168

CN183	AMC447683	Santa Cruz: 2017-08641	169
CN184	AMC447684	Santa Cruz: 2017-08642	170
CN185	AMC447685	Santa Cruz: 2017-08643	171
CN186	AMC447686	Santa Cruz: 2017-08644	172
CN187	AMC447687	Santa Cruz: 2017-08645	173
CN188	AMC447688	Santa Cruz: 2017-08646	174
CN189	AMC447689	Santa Cruz: 2017-08647	175
CN190	AMC447690	Santa Cruz: 2017-08648	176
CN191	AMC447691	Santa Cruz: 2017-08649	177
CN192	AMC447692	Santa Cruz: 2017-08650	178
CN193	AMC447693	Santa Cruz: 2017-08651	179
CN194	AMC447694	Santa Cruz: 2017-08652	180
CN195	AMC447695	Santa Cruz: 2017-08653	181
CN196	AMC447696	Santa Cruz: 2017-08654	182
CN197	AMC447697	Santa Cruz: 2017-08655	183
CN198	AMC447698	Santa Cruz: 2017-08656	184
CN199	AMC447699	Santa Cruz: 2017-08657	185
CN200	AMC447700	Santa Cruz: 2017-08658	186
CN201	AMC447701	Santa Cruz: 2017-08659	187
CN202	AMC447702	Santa Cruz: 2017-08660	188
CN203	AMC447703	Santa Cruz: 2017-08661	189
CN204	AMC447704	Santa Cruz: 2017-08662	190
CN205	AMC447705	Santa Cruz: 2017-08663	191
CN206	AMC447706	Santa Cruz: 2017-08664	192
CN207	AMC447707	Santa Cruz: 2017-08665	193
CN208	AMC447708	Santa Cruz: 2017-08666	194
CN209	AMC447709	Santa Cruz: 2017-08667	195
CN210	AMC447710	Santa Cruz: 2017-08668	196
CN211	AMC447711	Santa Cruz: 2017-08669	197
CN212	<u>AMC447712</u>	Santa Cruz: 2017-08670	198
CN213	AMC447715	Santa Cruz: 2017-08671	199
CN214	AMC447716	Santa Cruz: 2017-08672	200
CN215	AMC447717	Santa Cruz: 2017-08673	201
CN216	AMC447718	Santa Cruz: 2017-08674	202
CN217	AMC447719	Santa Cruz: 2017-08675	203
CN218	AMC447720	Santa Cruz: 2017-08676	204
CN219	<u>AMC447721</u>	Santa Cruz: 2017-08677	205
CN220	<u>AMC447713</u>	Santa Cruz: 2017-08678	206
CN221	<u>AMC447714</u>	Santa Cruz: 2017-08679	207
CN222	AMC447722	Santa Cruz: 2017-08680	208
CN223	AMC447723	Santa Cruz: 2017-08681	209
CN225	AMC447724	Santa Cruz: 2017-08682	210
CN227	AMC447725	Santa Cruz: 2017-08683	211
CN230	AMC447726	Santa Cruz: 2017-08684	212
CN231	AMC447727	Santa Cruz: 2017-08685	213

CN232	AMC447728	Santa Cruz: 2017-08686	214
CN233	AMC447729	Santa Cruz: 2017-08687	215
CN234	AMC447730	Santa Cruz: 2017-08688	216
CN235	AMC447731	Santa Cruz: 2017-08689	217
CN236	AMC447732	Santa Cruz: 2017-08690	218
CN237	AMC447733	Santa Cruz: 2017-08691	219
CN238	AMC447734	Santa Cruz: 2017-08692	220
CN239	AMC447735	Santa Cruz: 2017-08693	221
CN240	AMC447736	Santa Cruz: 2017-08694	222
CN241	AMC447737	Santa Cruz: 2017-08695	223
CN242	AMC447738	Santa Cruz: 2017-08696	224
CN243	AMC447739	Santa Cruz: 2017-08697	225
CN244	AMC447740	Santa Cruz: 2017-08698	226
CN245	AMC447741	Santa Cruz: 2017-08699	227
CN246	AMC447742	Santa Cruz: 2017-08700	228
CN247	AMC447743	Santa Cruz: 2017-08701	229
CN248	AMC447744	Santa Cruz: 2017-08702	230
CN249	AMC447745	Santa Cruz: 2017-08703	231
CN250	AMC447746	Santa Cruz: 2017-08704	232
CN251	AMC447747	Santa Cruz: 2017-08705	233
CN252	AMC447748	Santa Cruz: 2017-08706	234
CN253	AMC447749	Santa Cruz: 2017-08707	235
CN254	AMC447750	Santa Cruz: 2017-08708	236
CN255	AMC447751	Santa Cruz: 2017-08709	237
CN256	AMC447752	Santa Cruz: 2017-08710	238
CN257	AMC447753	Santa Cruz: 2017-08711	239
CN258	AMC447754	Santa Cruz: 2017-08712	240
CN259	AMC447755	Santa Cruz: 2017-08713	241
CN260	AMC447756	Santa Cruz: 2017-08714	242
CN261	AMC447757	Santa Cruz: 2017-08715	243
CN262	AMC447758	Santa Cruz: 2017-08716	244
CN263	AMC447759	Santa Cruz: 2017-08717	245
CN264	AMC447760	Santa Cruz: 2017-08718	246
CN265	AMC447761	Santa Cruz: 2017-08719	247
CN266	AMC447762	Santa Cruz: 2017-08720	248
CN267	AMC447763	Santa Cruz: 2017-08721	249
CN268	AMC447764	Santa Cruz: 2017-08722	250
CN269	AMC447765	Santa Cruz: 2017-08723	251
CN270	AMC447766	Santa Cruz: 2017-08724	252
CN271	AMC447767	Santa Cruz: 2017-08725	253
CN272	AMC447768	Santa Cruz: 2017-08726	254
CN273	AMC447769	Santa Cruz: 2017-08727	255
CN274	AMC447770	Santa Cruz: 2017-08728	256
CN275	AMC447771	Santa Cruz: 2017-08729	257
CN276	AMC447772	Santa Cruz: 2017-08730	258

CN277	AMC447773	Santa Cruz: 2017-08731	259
CN278	AMC447774	Santa Cruz: 2017-08732	260
CN279	AMC447775	Santa Cruz: 2017-08733	261
CN280	AMC447776	Santa Cruz: 2017-08734	262
CN281	AMC447777	Santa Cruz: 2017-08735	263
CN282	AMC447778	Santa Cruz: 2017-08736	264
CN283	AMC447779	Santa Cruz: 2017-08737	265
CN284	AMC447780	Santa Cruz: 2017-08738	266
CN285	AMC447781	Santa Cruz: 2017-08739	267
CN286	AMC447782	Santa Cruz: 2017-08740	268
CN287	AMC447783	Santa Cruz: 2017-08741	269
CN288	AMC447784	Santa Cruz: 2017-08742	270
CN289	AMC447785	Santa Cruz: 2017-08743	271
CN290	AMC447786	Santa Cruz: 2017-08744	272
CN291	AMC447787	Santa Cruz: 2017-08745	273
CN292	AMC447788	Santa Cruz: 2017-08746	274
CN293	AMC447789	Santa Cruz: 2017-08747	275
CN294	AMC447790	Santa Cruz: 2017-08748	276
CN295	AMC447791	Santa Cruz: 2017-08749	277
CN296	AMC447792	Santa Cruz: 2017-08750	278
CN297	AMC447793	Santa Cruz: 2017-08751	279
CN298	AMC447794	Santa Cruz: 2017-08752	280
CN299	AMC447795	Santa Cruz: 2017-08753	281
CN300	AMC447796	Santa Cruz: 2017-08754	282
CN301	AMC447797	Santa Cruz: 2017-08755	283
CN305	AMC447798	Santa Cruz: 2017-08756	284
CN306	AMC447799	Santa Cruz: 2017-08757	285
CN307	AMC447800	Santa Cruz: 2017-08758	286
CN308	AMC447801	Santa Cruz: 2017-08759	287
CN309	AMC447802	Santa Cruz: 2017-08760	288
CN310	AMC447803	Santa Cruz: 2017-08761	289
CN311	AMC447804	Santa Cruz: 2017-08762	290
CN312	AMC447805	Santa Cruz: 2017-08763	291
CN313	AMC447806	Santa Cruz: 2017-08764	292
CN314	AMC447807	Santa Cruz: 2017-08765	293
CN317	AMC447808	Santa Cruz: 2017-08766	294
CN318	AMC447809	Santa Cruz: 2017-08767	295
CN319	AMC447810	Santa Cruz: 2017-08768	296
CN320	AMC447811	Santa Cruz: 2017-08769	297
CN321	AMC447812	Santa Cruz: 2017-08770	298
CN322	AMC447813	Santa Cruz: 2017-08771	299
CN323	AMC447814	Santa Cruz: 2017-08772	300
CN324	AMC447815	Santa Cruz: 2017-08773	301
CN325	AMC447816	Santa Cruz: 2017-08774	302
CN326	AMC447817	Santa Cruz: 2017-08775	303

CN327	AMC447818	Santa Cruz: 2017-08776	304
CN328	AMC447819	Santa Cruz: 2017-08777	305
CN329	AMC447820	Santa Cruz: 2017-08778	306
CN330	AMC447821	Santa Cruz: 2017-08779	307
CN331	AMC447822	Santa Cruz: 2017-08780	308
CN332	AMC447823	Santa Cruz: 2017-08781	309
CN333	AMC447824	Santa Cruz: 2017-08782	310
CN334	AMC447825	Santa Cruz: 2017-08783	311
CN335	AMC447826	Santa Cruz: 2017-08784	312
CN336	AMC447827	Santa Cruz: 2017-08785	313
CN337	AMC447828	Santa Cruz: 2017-08786	314
CN338	AMC447829	Santa Cruz: 2017-08787	315
CN339	AMC447830	Santa Cruz: 2017-08788	316
CN340	AMC447831	Santa Cruz: 2017-08789	317
CN341	AMC447832	Santa Cruz: 2017-08790	318
CN342	AMC447833	Santa Cruz: 2017-08791	319
CN343	AMC447834	Santa Cruz: 2017-08792	320
CN344	AMC447835	Santa Cruz: 2017-08793	321
CN345	AMC447836	Santa Cruz: 2017-08794	322
CN346	AMC447837	Santa Cruz: 2017-08795	323
CN347	AMC447838	Santa Cruz: 2017-08796	324
CN348	AMC447839	Santa Cruz: 2017-08797	325
CN349	AMC447840	Santa Cruz: 2017-08798	326
CN350	AMC447841	Santa Cruz: 2017-08799	327
CN351	AMC447842	Santa Cruz: 2017-08800	328
CN352	AMC447843	Santa Cruz: 2017-08801	329
CN353	AMC447844	Santa Cruz: 2017-08802	330
CN354	AMC447845	Santa Cruz: 2017-08803	331
CN355	AMC447846	Santa Cruz: 2017-08804	332
CN356	AMC447847	Santa Cruz: 2017-08805	333
CN357	AMC447848	Santa Cruz: 2017-08806	334
CN358	AMC447849	Santa Cruz: 2017-08807	335
CN359	AMC447850	Santa Cruz: 2017-08808	336
CN360	AMC447851	Santa Cruz: 2017-08809	337
CN361	AMC447852	Santa Cruz: 2017-08810	338
CN364	AMC447853	Santa Cruz: 2017-08811	339
CN365	AMC447854	Santa Cruz: 2017-08812	340
CN366	AMC447855	Santa Cruz: 2017-08813	341

Total
number of
claims: 341

AMC436443	GA534	Graham: 2016-00346		T7S R19E	30	533
AMC436444	GA535	Graham: 2016-00347		T7S R19E	30	534
AMC436445	GA536	Graham: 2016-00348		T7S R19E	30	535
AMC436446	GA537	Graham: 2016-00349		T7S R19E	30	536
AMC436447	GA538	Graham: 2016-00350		T7S R19E	30	537
AMC436448	GA539	Graham: 2016-00351		T7S R19E	30	538
AMC436449	GA540	Graham: 2016-00352		T7S R19E	30	539
AMC436450	GA541	Graham: 2016-00353		T7S R19E	30	540
Total Claims On This Exhibit A: 540						

Underline = break in sequence

AMC436397	GA487	Graham: 2016-00324		T7S R19E	30	511
AMC436398	GA488	Graham: 2016-00325		T7S R19E	30	512
AMC436399	GA489	Graham: 2016-00326		T7S R19E	30	513
AMC436400	GA490	Graham: 2016-00327		T7S R19E	30	514
AMC436401	GA491	Graham: 2016-00328		T7S R19E	30	515
<u>AMC436402</u>	<u>GA492</u>	Graham: 2016-00329		T7S R19E	30	516
AMC436427	GA517	Graham: 2016-00330		T7S R19E	29	517
AMC436428	GA518	Graham: 2016-00331		T7S R19E	29	518
AMC436429	GA519	Graham: 2016-00332		T7S R19E	29	519
AMC436430	GA520	Graham: 2016-00333		T7S R19E	29	520
AMC436431	<u>GA521</u>	Graham: 2016-00334		T7S R19E	29	521
AMC436432	GA523	Graham: 2016-00335		T7S R19E	29	522
AMC436433	GA524	Graham: 2016-00336		T7S R19E	29	523
AMC436434	GA525	Graham: 2016-00337		T7S R19E	29	524
AMC436435	GA526	Graham: 2016-00338		T7S R19E	29	525
AMC436436	GA527	Graham: 2016-00339		T7S R19E	29	526
AMC436437	GA528	Graham: 2016-00340		T7S R19E	30	527
AMC436438	GA529	Graham: 2016-00341		T7S R19E	30	528
AMC436439	GA530	Graham: 2016-00342		T7S R19E	30	529
AMC436440	GA531	Graham: 2016-00343		T7S R19E	30	530
AMC436441	GA532	Graham: 2016-00344		T7S R19E	30	531
AMC436442	GA533	Graham: 2016-00345		T7S R19E	30	532

AMC436375	GA465	Graham: 2016-00302		T7S R19E	21, 28	489
AMC436376	GA466	Graham: 2016-00303		T7S R19E	28	490
AMC436377	GA467	Graham: 2016-00304		T7S R19E	28	491
AMC436378	GA468	Graham: 2016-00305		T7S R19E	28	492
AMC436379	GA469	Graham: 2016-00306		T7S R19E	28	493
AMC436380	GA470	Graham: 2016-00307		T7S R19E	28	494
AMC436381	GA471	Graham: 2016-00308		T7S R19E	28	495
AMC436382	GA472	Graham: 2016-00309		T7S R19E	28	496
AMC436383	GA473	Graham: 2016-00310		T7S R19E	28	497
AMC436384	GA474	Graham: 2016-00311		T7S R19E	28	498
AMC436385	GA475	Graham: 2016-00312		T7S R19E	28	499
AMC436386	GA476	Graham: 2016-00313		T7S R19E	30	500
AMC436387	GA477	Graham: 2016-00314		T7S R19E	30	501
AMC436388	GA478	Graham: 2016-00315		T7S R19E	30	502
AMC436389	GA479	Graham: 2016-00316		T7S R19E	30	503
AMC436390	GA480	Graham: 2016-00317		T7S R19E	30	504
AMC436391	GA481	Graham: 2016-00318		T7S R19E	20, 29	505
AMC436392	GA482	Graham: 2016-00319		T7S R19E	20, 29	506
AMC436393	GA483	Graham: 2016-00320		T7S R19E	20, 29	507
AMC436394	GA484	Graham: 2016-00321		T7S R19E	20, 29	508
AMC436395	GA485	Graham: 2016-00322		T7S R19E	20, 29	509
AMC436396	GA486	Graham: 2016-00323		T7S R19E	30	510

AMC436301	GA331	Graham: 2016-00280		T7S R19E	33	467
AMC436302	GA332	Graham: 2016-00281		T7S R19E	33	468
AMC436303	GA333	Graham: 2016-00282		T7S R19E	33	469
AMC436304	GA334	Graham: 2016-00283		T7S R19E	33	470
AMC436305	GA335	Graham: 2016-00284		T7S R19E	33	471
AMC436306	GA336	Graham: 2016-00285		T7S R19E	33	472
AMC436307	GA337	Graham: 2016-00286		T7S R19E	33	473
AMC436308	GA338	Graham: 2016-00287		T7S R19E	33	474
<u>AMC436309</u>	<u>GA339</u>	Graham: 2016-00288		T7S R19E	33	475
AMC436362	GA452	Graham: 2016-00289		T7S R19E	20, 29	476
AMC436363	GA453	Graham: 2016-00290		T7S R19E	20, 29	477
AMC436364	GA454	Graham: 2016-00291		T7S R19E	20, 29	478
AMC436365	GA455	Graham: 2016-00292		T7S R19E	20, 29	479
AMC436366	GA456	Graham: 2016-00293		T7S R19E	21, 28	480
AMC436367	GA457	Graham: 2016-00294		T7S R19E	20, 21, 28, 29	481
AMC436368	GA458	Graham: 2016-00295		T7S R19E	21, 28	482
AMC436369	GA459	Graham: 2016-00296		T7S R19E	21, 28	483
AMC436370	GA460	Graham: 2016-00297		T7S R19E	21, 28	484
AMC436371	GA461	Graham: 2016-00298		T7S R19E	21, 28	485
AMC436372	GA462	Graham: 2016-00299		T7S R19E	21, 28	486
AMC436373	GA463	Graham: 2016-00300		T7S R19E	21, 28	487
AMC436374	GA464	Graham: 2016-00301		T7S R19E	21, 28	488

AMC436279	GA309	Graham: 2016-00258		T7S R19E	31	445
AMC436280	GA310	Graham: 2016-00259		T7S R19E	31	446
AMC436281	GA311	Graham: 2016-00260		T7S R19E	31	447
AMC436282	GA312	Graham: 2016-00261		T7S R19E	31	448
AMC436283	GA313	Graham: 2016-00262		T7S R19E	31	449
AMC436284	GA314	Graham: 2016-00263		T7S R19E	31	450
AMC436285	GA315	Graham: 2016-00264		T7S R19E	31	451
AMC436286	GA316	Graham: 2016-00265		T7S R19E	31	452
AMC436287	GA317	Graham: 2016-00266		T7S R19E	31	453
AMC436288	GA318	Graham: 2016-00267		T7S R19E	31	454
AMC436289	GA319	Graham: 2016-00268		T7S R19E	31	455
AMC436290	GA320	Graham: 2016-00269		T7S R19E	33	456
AMC436291	GA321	Graham: 2016-00270		T7S R19E	33	457
AMC436292	GA322	Graham: 2016-00271		T7S R19E	33	458
AMC436293	GA323	Graham: 2016-00272		T7S R19E	33	459
AMC436294	GA324	Graham: 2016-00273		T7S R19E	33	460
AMC436295	GA325	Graham: 2016-00274		T7S R19E	33	461
AMC436296	GA326	Graham: 2016-00275		T7S R19E	33	462
AMC436297	GA327	Graham: 2016-00276		T7S R19E	33	463
AMC436298	GA328	Graham: 2016-00277		T7S R19E	33	464
AMC436299	GA329	Graham: 2016-00278		T7S R19E	33	465
AMC436300	GA330	Graham: 2016-00279		T7S R19E	33	466

AMC436257	GA287	Graham: 2016-00236	T7S R19E	33	423
AMC436258	GA288	Graham: 2016-00237	T7S R19E	33	424
AMC436259	GA289	Graham: 2016-00238	T7S R19E	31	425
AMC436260	GA290	Graham: 2016-00239	T7S R19E	31	426
AMC436261	GA291	Graham: 2016-00240	T7S R19E	31	427
AMC436262	GA292	Graham: 2016-00241	T7S R19E	31	428
AMC436263	GA293	Graham: 2016-00242	T7S R19E	31	429
AMC436264	GA294	Graham: 2016-00243	T7S R19E	31	430
AMC436265	GA295	Graham: 2016-00244	T7S R19E	31	431
AMC436266	GA296	Graham: 2016-00245	T7S R19E	33	432
AMC436267	GA297	Graham: 2016-00246	T7S R19E	33	433
AMC436268	GA298	Graham: 2016-00247	T7S R19E	33	434
AMC436269	GA299	Graham: 2016-00248	T7S R19E	33	435
AMC436270	GA300	Graham: 2016-00249	T7S R19E	33	436
AMC436271	GA301	Graham: 2016-00250	T7S R19E	33	437
AMC436272	GA302	Graham: 2016-00251	T7S R19E	33	438
AMC436273	GA303	Graham: 2016-00252	T7S R19E	33	439
AMC436274	GA304	Graham: 2016-00253	T7S R19E	33	440
AMC436275	GA305	Graham: 2016-00254	T7S R19E	33	441
AMC436276	GA306	Graham: 2016-00255	T7S R19E	31	442
AMC436277	GA307	Graham: 2016-00256	T7S R19E	31	443
AMC436278	GA308	Graham: 2016-00257	T7S R19E	31	444

AMC436235	GA265	Pinal: 2016-004825		T7S R18E	26, 35	401
AMC436236	GA266	Pinal: 2016-004826		T7S R18E	26, 35	402
AMC436237	GA267	Pinal: 2016-004827		T7S R18E	26, 35	403
AMC436238	GA268	Pinal: 2016-004828		T7S R18E	26, 35	404
AMC436239	GA269	Pinal: 2016-004829		T7S R18E	25, 26, 35, 36	405
AMC436240	GA270	Pinal: 2016-004830		T7S R18E	25, 36	406
AMC436241	GA271	Pinal: 2016-004831		T7S R18E	25, 36	407
AMC436242	GA272	Pinal: 2016-004832		T7S R18E	25, 36	408
AMC436243	GA273	Pinal: 2016-004833		T7S R18E	25, 36	409
AMC436244	GA274	Pinal: 2016-004834		T7S R18E	25, 36	410
AMC436245	GA275	Pinal: 2016-004835		T7S R18E	25, 36	411
AMC436246	GA276	Pinal: 2016-004836		T7S R18E	25, 36	412
AMC436247	GA277	Pinal: 2016-004837		T7S R18E	25, 36	413
AMC436248	GA278	Pinal: 2016-004838		T7S R18E	25, 36	414
AMC436249	GA279	Graham: 2016-00228		T7S R19E	33	415
AMC436250	GA280	Graham: 2016-00229		T7S R19E	33	416
AMC436251	GA281	Graham: 2016-00230		T7S R19E	33	417
AMC436252	GA282	Graham: 2016-00231		T7S R19E	33	418
AMC436253	GA283	Graham: 2016-00232		T7S R19E	33	419
AMC436254	GA284	Graham: 2016-00233		T7S R19E	33	420
AMC436255	GA285	Graham: 2016-00234		T7S R19E	33	421
AMC436256	GA286	Graham: 2016-00235		T7S R19E	33	422

AMC436213	GA243	Graham: 2016-00226		T7S R19E	28	379
AMC436214	GA244	Graham: 2016-00227		T7S R19E	28	380
AMC436215	GA245	Pinal: 2016-004805		T7S R18E	26	381
AMC436216	GA246	Pinal: 2016-004806		T7S R18E	26	382
AMC436217	GA247	Pinal: 2016-004807		T7S R18E	26	383
AMC436218	GA248	Pinal: 2016-004808		T7S R18E	26	384
AMC436219	GA249	Pinal: 2016-004809		T7S R18E	26	385
AMC436220	GA250	Pinal: 2016-004810		T7S R18E	26	386
AMC436221	GA251	Pinal: 2016-004811		T7S R18E	26	387
AMC436222	GA252	Pinal: 2016-004812		T7S R18E	26	388
AMC436223	GA253	Pinal: 2016-004813		T7S R18E	26	389
AMC436224	GA254	Pinal: 2016-004814		T7S R18E	25, 26	390
AMC436225	GA255	Pinal: 2016-004815		T7S R18E	25	391
AMC436226	GA256	Pinal: 2016-004816		T7S R18E	25	392
AMC436227	GA257	Pinal: 2016-004817		T7S R18E	25	393
AMC436228	GA258	Pinal: 2016-004818		T7S R18E	25	394
AMC436229	GA259	Pinal: 2016-004819		T7S R18E	25	395
AMC436230	GA260	Pinal: 2016-004820		T7S R18E	25	396
AMC436231	GA261	Pinal: 2016-004821		T7S R18E	25	397
AMC436232	GA262	Pinal: 2016-004822		T7S R18E	25	398
AMC436233	GA263	Pinal: 2016-004823		T7S R18E	25	399
AMC436234	GA264	Pinal: 2016-004824		T7S R18E	26, 35	400

AMC436191	GA221	Graham: 2016-00204		T7S R19E	28	357
AMC436192	GA222	Graham: 2016-00205		T7S R19E	28	358
AMC436193	GA223	Graham: 2016-00206		T7S R19E	28	359
AMC436194	GA224	Graham: 2016-00207		T7S R19E	28	360
AMC436195	GA225	Graham: 2016-00208		T7S R19E	28	361
AMC436196	GA226	Graham: 2016-00209		T7S R19E	28	362
AMC436197	GA227	Graham: 2016-00210		T7S R19E	28	363
AMC436198	GA228	Graham: 2016-00211		T7S R19E	28	364
AMC436199	GA229	Graham: 2016-00212		T7S R19E	29	365
AMC436200	GA230	Graham: 2016-00213		T7S R19E	29	366
AMC436201	GA231	Graham: 2016-00214		T7S R19E	29	367
AMC436202	GA232	Graham: 2016-00215		T7S R19E	29	368
AMC436203	GA233	Graham: 2016-00216		T7S R19E	29	369
AMC436204	GA234	Graham: 2016-00217		T7S R19E	29	370
AMC436205	GA235	Graham: 2016-00218		T7S R19E	28, 29	371
AMC436206	GA236	Graham: 2016-00219		T7S R19E	28	372
AMC436207	GA237	Graham: 2016-00220		T7S R19E	28	373
AMC436208	GA238	Graham: 2016-00221		T7S R19E	28	374
AMC436209	GA239	Graham: 2016-00222		T7S R19E	28	375
AMC436210	GA240	Graham: 2016-00223		T7S R19E	28	376
AMC436211	GA241	Graham: 2016-00224		T7S R19E	28	377
AMC436212	GA242	Graham: 2016-00225		T7S R19E	28	378

AMC436169	GA199	Pinal: 2016-004799		T7S R18E	25	335
AMC436170	GA200	Pinal: 2016-004800		T7S R18E	25	336
AMC436171	GA201	Pinal: 2016-004801		T7S R18E	25	337
AMC436172	GA202	Pinal: 2016-004802		T7S R18E	25	338
AMC436173	GA203	Pinal: 2016-004803		T7S R18E	25	339
AMC436174	GA204	Pinal: 2016-004804		T7S R18E	25	340
AMC436175	GA205	Graham: 2016-00188		T7S R19E	29	341
AMC436176	GA206	Graham: 2016-00189		T7S R19E	29	342
AMC436177	GA207	Graham: 2016-00190		T7S R19E	29	343
AMC436178	GA208	Graham: 2016-00191		T7S R19E	29	344
AMC436179	GA209	Graham: 2016-00192		T7S R19E	29	345
AMC436180	GA210	Graham: 2016-00193		T7S R19E	29	346
AMC436181	GA211	Graham: 2016-00194		T7S R19E	29	347
AMC436182	GA212	Graham: 2016-00195		T7S R19E	29	348
AMC436183	GA213	Graham: 2016-00196		T7S R19E	29	349
AMC436184	GA214	Graham: 2016-00197		T7S R19E	29	350
AMC436185	GA215	Graham: 2016-00198		T7S R19E	29	351
AMC436186	GA216	Graham: 2016-00199		T7S R19E	29	352
AMC436187	GA217	Graham: 2016-00200		T7S R19E	29	353
AMC436188	GA218	Graham: 2016-00201		T7S R19E	29	354
AMC436189	GA219	Graham: 2016-00202		T7S R19E	28, 29	355
AMC436190	GA220	Graham: 2016-00203		T7S R19E	28	356

AMC407160	GAL 346	Graham: 2011-02337		T8S R19E	16	313
AMC407161	GAL 347	Graham: 2011-02338		T8S R19E	16	314
AMC407162	GAL 348	Graham: 2011-02339		T8S R19E	16	315
AMC407163	GAL 349	Graham: 2011-02340		T8S R19E	16	316
AMC407164	<u>GAL 350</u>	Graham: 2011-02341		T8S R19E	16	317
AMC407165	GAL 380	Graham: 2011-02342		T8S R19E	16	318
AMC407166	GAL 381	Graham: 2011-02343		T8S R19E	16	319
AMC407167	GAL 382	Graham: 2011-02344		T8S R19E	16	320
AMC407168	GAL 383	Graham: 2011-02345		T8S R19E	16	321
AMC407169	GAL 384	Graham: 2011-02346		T8S R19E	16	322
<u>AMC407170</u>	<u>GAL 385</u>	Graham: 2011-02347		T8S R19E	16	323
AMC436156	GA186	Graham: 2016-00185		T7S R19E	30	324
AMC436157	GA187	Graham: 2016-00186		T7S R19E	30	325
<u>AMC436158</u>	<u>GA188</u>	Graham: 2016-00187		T7S R19E	30	326
AMC436160	GA190	Pinal: 2016-004790		T7S R18E	24, 25	327
AMC436161	GA191	Pinal: 2016-004791		T7S R18E	24, 25	328
AMC436162	GA192	Pinal: 2016-004792		T7S R18E	24, 25	329
AMC436163	GA193	Pinal: 2016-004793		T7S R18E	24, 25	330
AMC436164	GA194	Pinal: 2016-004794		T7S R18E	24, 25	331
AMC436165	GA195	Pinal: 2016-004795		T7S R18E	24, 25	332
<u>AMC436166</u>	<u>GA196</u>	Pinal: 2016-004796		T7S R18E	24, 25	333
AMC436168	GA198	Pinal: 2016-004798		T7S R18E	25	334

AMC407138	GAL 262	Graham: 2011-02315	T8S R19E	17, 20	291
AMC407139	GAL 263	Graham: 2011-02316	T8S R19E	17, 20	292
AMC407140	GAL 264	Graham: 2011-02317	T8S R19E	20	293
AMC407141	GAL 265	Graham: 2011-02318	T8S R19E	20	294
AMC407142	GAL 266	Graham: 2011-02319	T8S R19E	20	295
AMC407143	GAL 267	Graham: 2011-02320	T8S R19E	20	296
AMC407144	GAL 268	Graham: 2011-02321	T8S R19E	20	297
AMC407145	<u>GAL 269</u>	Graham: 2011-02322	T8S R19E	20	298
AMC407146	GAL 295	Graham: 2011-02323	T8S R19E	16	299
AMC407147	GAL 296	Graham: 2011-02324	T8S R19E	16	300
AMC407148	GAL 297	Graham: 2011-02325	T8S R19E	16	301
AMC407149	GAL 298	Graham: 2011-02326	T8S R19E	16	302
AMC407150	GAL 299	Graham: 2011-02327	T8S R19E	16	303
AMC407151	GAL 300	Graham: 2011-02328	T8S R19E	16, 17	304
AMC407152	GAL 301	Graham: 2011-02329	T8S R19E	16	305
AMC407153	GAL 302	Graham: 2011-02330	T8S R19E	16, 17	306
AMC407154	<u>GAL 303</u>	Graham: 2011-02331	T8S R19E	16, 17, 20, 21	307
AMC407155	GAL 341	Graham: 2011-02332	T8S R19E	9	308
AMC407156	GAL 342	Graham: 2011-02333	T8S R19E	9	309
AMC407157	GAL 343	Graham: 2011-02334	T8S R19E	16, 9	310
AMC407158	GAL 344	Graham: 2011-02335	T8S R19E	16, 9	311
AMC407159	GAL 345	Graham: 2011-02336	T8S R19E	16	312

AMC407116	GAL 231	Graham: 2011-02293		T8S R19E	17, 18	269
AMC407117	<u>GAL 232</u>	Graham: 2011-02294		T8S R19E	17, 18	270
AMC407118	<u>GAL 234</u>	Graham: 2011-02295		T8S R19E	17, 18	271
AMC407119	<u>GAL 236</u>	Graham: 2011-02296		T8S R19E	17, 18	272
AMC407120	<u>GAL 238</u>	Graham: 2011-02297		T8S R19E	17, 18	273
AMC407121	<u>GAL 240</u>	Graham: 2011-02298		T8S R19E	17, 18	274
AMC407122	<u>GAL 242</u>	Graham: 2011-02299		T8S R19E	17, 18, 19, 20	275
AMC407123	<u>GAL 244</u>	Graham: 2011-02300		T8S R19E	19, 20	276
AMC407124	<u>GAL 246</u>	Graham: 2011-02301		T8S R19E	19, 20	277
AMC407125	<u>GAL 248</u>	Graham: 2011-02302		T8S R19E	19, 20	278
AMC407126	GAL 250	Graham: 2011-02303		T8S R19E	8	279
AMC407127	GAL 251	Graham: 2011-02304		T8S R19E	17, 8	280
AMC407128	GAL 252	Graham: 2011-02305		T8S R19E	17	281
AMC407129	GAL 253	Graham: 2011-02306		T8S R19E	17	282
AMC407130	GAL 254	Graham: 2011-02307		T8S R19E	17	283
AMC407131	GAL 255	Graham: 2011-02308		T8S R19E	17	284
AMC407132	GAL 256	Graham: 2011-02309		T8S R19E	17	285
AMC407133	GAL 257	Graham: 2011-02310		T8S R19E	17	286
AMC407134	GAL 258	Graham: 2011-02311		T8S R19E	17	287
AMC407135	GAL 259	Graham: 2011-02312		T8S R19E	17	288
AMC407136	GAL 260	Graham: 2011-02313		T8S R19E	17	289
AMC407137	GAL 261	Graham: 2011-02314		T8S R19E	17	290

AMC402790	GAL 363	Pinal: 2010-101433		T8S R18E	23, 24	248
AMC402791	GAL 364	Pinal: 2010-101434		T8S R18E	24	249
AMC402792	GAL 365	Pinal: 2010-101435		T8S R18E	13	250
AMC402793	GAL 366	Pinal: 2010-101436		T8S R18E	13	251
AMC402794	GAL 367	Pinal: 2010-101437		T8S R18E	13	252
AMC402795	GAL 368	Pinal: 2010-101438		T8S R18E	13	253
AMC402796	GAL 369	Pinal: 2010-101439		T8S R18E	13, 24	254
AMC402797	GAL 370	Pinal: 2010-101440		T8S R18E	13, 24	255
AMC402798	GAL 371	Pinal: 2010-101441		T8S R18E	24	256
AMC402799	GAL 372	Pinal: 2010-101442		T8S R18E	24	257
AMC402800	GAL 373	Pinal: 2010-101443		T8S R18E	24	258
AMC402801	GAL 374	Pinal: 2010-101444		T8S R18E	24	259
AMC402802	GAL 375	Pinal: 2010-101445		T7S R18E T8S R18E	36 1	260
AMC402803	GAL 376	Pinal: 2010-101446		T8S R18E	1	261
AMC402804	GAL 377	Pinal: 2010-101447		T8S R18E	1	262
AMC402805	GAL 378	Pinal: 2010-101448		T8S R18E	1, 12	263
<u>AMC402806</u>	<u>GAL 379</u>	Pinal: 2010-101449		T8S R18E	12	264
AMC407112	GAL 227	Graham: 2011-02289		T8S R19E	7, 8	265
AMC407113	GAL 228	Graham: 2011-02290		T8S R19E	17, 18, 7, 8	266
AMC407114	GAL 229	Graham: 2011-02291		T8S R19E	17, 18	267
AMC407115	GAL 230	Graham: 2011-02292		T8S R19E	17, 18	268

AMC402110	<u>GAL 226</u>	Graham: 2010-04544		T8S R19E	19	226
AMC402111	<u>GAL 233</u>	Graham: 2010-04545		T8S R19E	18	227
AMC402112	<u>GAL 235</u>	Graham: 2010-04546		T8S R19E	18	228
AMC402113	<u>GAL 237</u>	Graham: 2010-04547		T8S R19E	18	229
AMC402114	<u>GAL 239</u>	Graham: 2010-04548		T8S R19E	18	230
AMC402115	<u>GAL 241</u>	Graham: 2010-04549		T8S R19E	18, 19	231
AMC402116	<u>GAL 243</u>	Graham: 2010-04550		T8S R19E	19	232
AMC402117	<u>GAL 245</u>	Graham: 2010-04551		T8S R19E	19	233
AMC402118	<u>GAL 247</u>	Graham: 2010-04552		T8S R19E	19	234
AMC402119	<u>GAL 249</u>	Graham: 2010-04553		T8S R19E	19	235
AMC402778	GAL 351	Pinal: 2010-101421		T8S R18E	13, 14	236
AMC402779	GAL 352	Pinal: 2010-101422		T8S R18E	13	237
AMC402780	GAL 353	Pinal: 2010-101423		T8S R18E	13, 14	238
AMC402781	GAL 354	Pinal: 2010-101424		T8S R18E	13	239
AMC402782	GAL 355	Pinal: 2010-101425		T8S R18E	13, 14	240
AMC402783	GAL 356	Pinal: 2010-101426		T8S R18E	13	241
AMC402784	GAL 357	Pinal: 2010-101427		T8S R18E	13, 14	242
AMC402785	GAL 358	Pinal: 2010-101428		T8S R18E	13	243
AMC402786	GAL 359	Pinal: 2010-101429		T8S R18E	13, 14, 23, 24	244
AMC402787	GAL 360	Pinal: 2010-101430		T8S R18E	13, 24	245
AMC402788	GAL 361	Pinal: 2010-101431		T8S R18E	23, 24	246
AMC402789	GAL 362	Pinal: 2010-101432		T8S R18E	24	247

AMC399291	GAL 204	Graham: 2010-00666	Graham: 2010-03487	T8S R19E	17	204
AMC399292	GAL 205	Graham: 2010-00667	Graham: 2010-03488	T8S R19E	17	205
AMC399293	GAL 206	Graham: 2010-00668	Graham: 2010-03489	T8S R19E	17	206
AMC399294	GAL 207	Graham: 2010-00669	Graham: 2010-03490	T8S R19E	17	207
AMC399295	GAL 208	Graham: 2010-00670	Graham: 2010-03491	T8S R19E	16, 17	208
AMC399296	GAL 209	Graham: 2010-00671	Graham: 2010-03492	T8S R19E	16, 17	209
AMC399297	GAL 210	Graham: 2010-00672	Graham: 2010-03493	T8S R19E	16, 17	210
AMC399298	GAL 211	Graham: 2010-00673	Graham: 2010-03494	T8S R19E	16, 17	211
<u>AMC399299</u>	GAL 212	Graham: 2010-00674	Graham: 2010-03495	T8S R19E	16, 17	212
AMC402097	GAL 213	Graham: 2010-04531		T8S R19E	18	213
AMC402098	GAL 214	Graham: 2010-04532		T8S R19E	18	214
AMC402099	GAL 215	Graham: 2010-04533		T8S R19E	18	215
AMC402100	GAL 216	Graham: 2010-04534		T8S R19E	18	216
AMC402101	GAL 217	Graham: 2010-04535		T8S R19E	18, 19	217
AMC402102	GAL 218	Graham: 2010-04536		T8S R19E	18, 19	218
AMC402103	GAL 219	Graham: 2010-04537		T8S R19E	19	219
AMC402104	GAL 220	Graham: 2010-04538		T8S R19E	19	220
AMC402105	GAL 221	Graham: 2010-04539		T8S R19E	19	221
AMC402106	GAL 222	Graham: 2010-04540		T8S R19E	19	222
AMC402107	GAL 223	Graham: 2010-04541		T8S R19E	19	223
AMC402108	GAL 224	Graham: 2010-04542		T8S R19E	19	224
AMC402109	GAL 225	Graham: 2010-04543		T8S R19E	19	225

AMC399269	GAL 182	Graham: 2010-00646	Graham: 2010-03467	T8S R19E	18, 7	182
AMC399270	GAL 183	Graham: 2010-00647	Graham: 2010-03468	T8S R19E	18	183
AMC399271	GAL 184	Graham: 2010-00648	Graham: 2010-03469	T8S R19E	18	184
AMC399272	GAL 185	Graham: 2010-00649	Graham: 2010-03470	T8S R19E	18	185
AMC399273	GAL 186	Graham: 2010-00650	Graham: 2010-03471	T8S R19E	18	186
AMC399274	GAL 187	Graham: 2010-00651	Graham: 2010-03472	T8S R19E	18	187
AMC399275	GAL 188	Graham: 2010-00652	Graham: 2010-03473	T8S R19E	18	188
AMC399276	GAL 189	Graham: 2010-00653	Graham: 2010-03474	T8S R19E	18	189
AMC399277	GAL 190	Graham: 2010-00654	Graham: 2010-03475	T8S R19E	18	190
AMC399278	GAL 191	Graham: 2010-00655	Graham: 2010-03476	T8S R19E	18	191
AMC399279	GAL 192	Graham: 2010-00656	Graham: 2010-03477	T8S R19E	18	192
AMC399280	GAL 193	Graham: 2010-00657	Graham: 2010-03478	T8S R19E	18	193
AMC399281	GAL 194	Graham: 2010-00658	Graham: 2010-03479	T8S R19E	18	194
AMC399282	GAL 195	Graham: 2010-00659	Graham: 2010-03480	T8S R19E	7	195
AMC399283	GAL 196	Graham: 2010-00660	Graham: 2010-03481	T8S R19E	18, 7	196
AMC399284	GAL 197	Graham: 2010-00661	Graham: 2010-03482	T8S R19E	18	197
AMC399285	GAL 198	Graham: 2010-00662	Graham: 2010-03483	T8S R19E	18	198
AMC399286	GAL 199	Graham: 2010-00663	Graham: 2010-03484	T8S R19E	18	199
AMC399287	GAL 200	Graham: 2010-00664	Graham: 2010-03485	T8S R19E	18	200
AMC399288	GAL 201	Pinal: 2010-012245	Pinal: 2010-065110	T8S R18E	12	201
AMC399289	GAL 202	Pinal: 2010-012246	Pinal: 2010-065111	T8S R18E	12	202
AMC399290	GAL 203	Graham: 2010-00665	Graham: 2010-03486	T8S R19E	17	203

AMC399247	GAL 160	Graham: 2010-00638	Graham: 2010-03459	T8S R19E	9	160
AMC399248	GAL 161	Graham: 2010-00639	Graham: 2010-03460	T8S R19E	16, 17, 8, 9	161
AMC399249	GAL 162	Graham: 2010-00640	Graham: 2010-03461	T8S R19E	16, 9	162
AMC399250	GAL 163	Graham: 2010-00641	Graham: 2010-03462	T8S R19E	16, 17	163
AMC399251	GAL 164	Graham: 2010-00642	Graham: 2010-03463	T8S R19E	16	164
AMC399252	GAL 165	Pinal: 2010-012231	Pinal: 2010-065096	T8S R18E	12, 13	165
AMC399253	GAL 166	Pinal: 2010-012232	Pinal: 2010-065097	T8S R18E	12, 13	166
AMC399254	GAL 167	Pinal: 2010-012233	Pinal: 2010-065098	T8S R18E	13	167
AMC399255	GAL 168	Pinal: 2010-012234	Pinal: 2010-065099	T8S R18E	13	168
AMC399256	GAL 169	Pinal: 2010-012235	Pinal: 2010-065100	T8S R18E	13	169
AMC399257	GAL 170	Pinal: 2010-012236	Pinal: 2010-065101	T8S R18E	13	170
AMC399258	GAL 171	Pinal: 2010-012237	Pinal: 2010-065102	T8S R18E	13	171
AMC399259	GAL 172	Pinal: 2010-012238	Pinal: 2010-065103	T8S R18E	13	172
AMC399260	GAL 173	Pinal: 2010-012239	Pinal: 2010-065104	T8S R18E	13	173
AMC399261	GAL 174	Pinal: 2010-012240	Pinal: 2010-065105	T8S R18E	13	174
AMC399262	GAL 175	Pinal: 2010-012241	Pinal: 2010-065106	T8S R18E	13	175
AMC399263	GAL 176	Pinal: 2010-012242	Pinal: 2010-065107	T8S R18E	13	176
AMC399264	GAL 177	Pinal: 2010-012243	Pinal: 2010-065108	T8S R18E	13	177
AMC399265	GAL 178	Pinal: 2010-012244	Pinal: 2010-065109	T8S R18E	13	178
AMC399266	GAL 179	Graham: 2010-00643	Graham: 2010-03464	T8S R19E	7	179
AMC399267	GAL 180	Graham: 2010-00644	Graham: 2010-03465	T8S R19E	7	180
AMC399268	GAL 181	Graham: 2010-00645	Graham: 2010-03466	T8S R19E	18, 7	181

AMC399225	GAL 138	Graham: 2010-00616	Graham: 2010-03437	T8S R19E	8	138
AMC399226	GAL 139	Graham: 2010-00617	Graham: 2010-03438	T8S R19E	8	139
AMC399227	GAL 140	Graham: 2010-00618	Graham: 2010-03439	T8S R19E	8	140
AMC399228	GAL 141	Graham: 2010-00619	Graham: 2010-03440	T8S R19E	8	141
AMC399229	GAL 142	Graham: 2010-00620	Graham: 2010-03441	T8S R19E	17, 8	142
AMC399230	GAL 143	Graham: 2010-00621	Graham: 2010-03442	T8S R19E	17	143
AMC399231	GAL 144	Graham: 2010-00622	Graham: 2010-03443	T8S R19E	4	144
AMC399232	GAL 145	Graham: 2010-00623	Graham: 2010-03444	T8S R19E	8, 9	145
AMC399233	GAL 146	Graham: 2010-00624	Graham: 2010-03445	T8S R19E	9	146
AMC399234	GAL 147	Graham: 2010-00625	Graham: 2010-03446	T8S R19E	8, 9	147
AMC399235	GAL 148	Graham: 2010-00626	Graham: 2010-03447	T8S R19E	9	148
AMC399236	GAL 149	Graham: 2010-00627	Graham: 2010-03448	T8S R19E	8, 9	149
AMC399237	GAL 150	Graham: 2010-00628	Graham: 2010-03449	T8S R19E	9	150
AMC399238	GAL 151	Graham: 2010-00629	Graham: 2010-03450	T8S R19E	8, 9	151
AMC399239	GAL 152	Graham: 2010-00630	Graham: 2010-03451	T8S R19E	9	152
AMC399240	GAL 153	Graham: 2010-00631	Graham: 2010-03452	T8S R19E	8, 9	153
AMC399241	GAL 154	Graham: 2010-00632	Graham: 2010-03453	T8S R19E	9	154
AMC399242	GAL 155	Graham: 2010-00633	Graham: 2010-03454	T8S R19E	8, 9	155
AMC399243	GAL 156	Graham: 2010-00634	Graham: 2010-03455	T8S R19E	9	156
AMC399244	GAL 157	Graham: 2010-00635	Graham: 2010-03456	T8S R19E	8, 9	157
AMC399245	GAL 158	Graham: 2010-00636	Graham: 2010-03457	T8S R19E	9	158
AMC399246	GAL 159	Graham: 2010-00637	Graham: 2010-03458	T8S R19E	8, 9	159

AMC392938	GAL 2	Pinal: 2008-053719	T7S R18E T8S R18E	36 1	117
AMC392939	GAL 3	Pinal: 2008-053720	T8S R18E	1	118
AMC392940	GAL 4	Pinal: 2008-053721	T8S R18E	1	119
AMC392941	GAL 5	Pinal: 2008-053722	T8S R18E	1	120
AMC392942	GAL 6	Pinal: 2008-053723	T8S R18E	1	121
AMC392943	GAL 7	Pinal: 2008-053724	T8S R18E	1	122
AMC392944	GAL 8	Pinal: 2008-053725	T8S R18E	1	123
AMC392945	GAL 9	Pinal: 2008-053726	T8S R18E	1	124
AMC392946	GAL 10	Pinal: 2008-053727	T8S R18E	1	125
AMC392947	GAL 11	Pinal: 2008-053728	T8S R18E	1	126
AMC392948	GAL 12	Pinal: 2008-053729	T8S R18E	1	127
AMC392949	GAL 13	Pinal: 2008-053730	T8S R18E	1	128
AMC392950	GAL 14	Pinal: 2008-053731	T8S R18E	1	129
AMC392951	GAL 15	Pinal: 2008-053732	T8S R18E	1	130
AMC392952	GAL 16	Pinal: 2008-053733	T8S R18E	1	131
AMC392953	GAL 17	Pinal: 2008-053734	T8S R18E	1	132
AMC392954	GAL 18	Pinal: 2008-053735	T8S R18E	1	133
AMC392955	GAL 19	Pinal: 2008-053736	T8S R18E	12	134
AMC392956	GAL 20	Pinal: 2008-053737	T8S R18E	12	135
AMC392957	GAL 21	Pinal: 2008-053738	T8S R18E	12	136
<u>AMC392958</u>	<u>GAL 22</u>	Pinal: 2008-053739	T8S R18E	12	137

AMC391372	GAL 118	Graham: 2008-03508		T8S R19E	5	96
AMC391373	<u>GAL 119</u>	Graham: 2008-03509		T8S R19E	4, 5	97
AMC391374	<u>GAL 126</u>	Graham: 2008-03516		T8S R19E	5	98
AMC391375	GAL 120	Graham: 2008-03510		T8S R19E	5	99
AMC391376	GAL 121	Graham: 2008-03511		T8S R19E	4, 5	100
AMC391377	GAL 122	Graham: 2008-03512		T8S R19E	5	101
AMC391378	GAL 123	Graham: 2008-03513		T8S R19E	4, 5	102
AMC391379	GAL 124	Graham: 2008-03514		T8S R19E	5	103
AMC391380	<u>GAL 125</u>	Graham: 2008-03515		T8S R19E	4, 5	104
AMC391381	GAL 127	Graham: 2008-03517		T8S R19E	4, 5	105
AMC391382	GAL 128	Graham: 2008-03518		T8S R19E	5	106
AMC391383	GAL 129	Graham: 2008-03519		T8S R19E	4, 5	107
AMC391384	GAL 130	Graham: 2008-03520		T8S R19E	5	108
AMC391385	GAL 131	Graham: 2008-03521		T8S R19E	4, 5	109
AMC391386	GAL 132	Graham: 2008-03522		T8S R19E	5	110
AMC391387	GAL 133	Graham: 2008-03523		T8S R19E	4, 5	111
AMC391388	GAL 134	Graham: 2008-03524		T8S R19E	8	112
AMC391389	GAL 135	Graham: 2008-03525		T8S R19E	8	113
AMC391390	GAL 136	Graham: 2008-03526		T8S R19E	8	114
<u>AMC391391</u>	<u>GAL 137</u>	Graham: 2008-03527		T8S R19E	8	115
AMC392937	GAL 1	Pinal: 2008-053718		T7S R18E T8S R18E	36 1	116

AMC391352	GAL 98	Graham: 2008-03488		T8S R19E	5, 6	76
AMC391353	GAL 99	Graham: 2008-03489		T8S R19E	5	77
AMC391354	GAL 100	Graham: 2008-03490		T8S R19E	7, 8	78
AMC391355	GAL 101	Graham: 2008-03491		T8S R19E	8	79
AMC391356	GAL 102	Graham: 2008-03492		T8S R19E	7, 8	80
AMC391357	GAL 103	Graham: 2008-03493		T8S R19E	8	81
AMC391358	GAL 104	Graham: 2008-03494		T8S R19E	7, 8	82
AMC391359	GAL 105	Graham: 2008-03495		T8S R19E	8	83
AMC391360	GAL 106	Graham: 2008-03496		T8S R19E	7, 8	84
AMC391361	GAL 107	Graham: 2008-03497		T8S R19E	8	85
AMC391362	GAL 108	Graham: 2008-03498		T8S R19E	7, 8	86
AMC391363	GAL 109	Graham: 2008-03499		T8S R19E	8	87
AMC391364	GAL 110	Graham: 2008-03500		T8S R19E	7, 8	88
AMC391365	GAL 111	Graham: 2008-03501		T8S R19E	8	89
AMC391366	GAL 112	Graham: 2008-03502		T8S R19E	7, 8	90
AMC391367	GAL 113	Graham: 2008-03503		T8S R19E	8	91
AMC391368	GAL 114	Graham: 2008-03504		T7S R19E T8S R19E	32 5	92
AMC391369	GAL 115	Graham: 2008-03505		T7S R19E T8S R19E	32, 33 4, 5	93
AMC391370	GAL 116	Graham: 2008-03506		T8S R19E	5	94
AMC391371	GAL 117	Graham: 2008-03507		T8S R19E	4, 5	95

AMC391332	GAL 78	Graham: 2008-03468		T8S R19E	7	56
AMC391333	GAL 79	Graham: 2008-03469		T8S R19E	7	57
AMC391334	GAL 80	Graham: 2008-03470		T7S R19E T8S R19E	32 5, 6	58
AMC391335	GAL 81	Graham: 2008-03471		T7S R19E T8S R19E	32 5	59
AMC391336	GAL 82	Graham: 2008-03472		T8S R19E	5, 6	60
AMC391337	GAL 83	Graham: 2008-03473		T8S R19E	5	61
AMC391338	GAL 84	Graham: 2008-03474		T8S R19E	5, 6	62
AMC391339	GAL 85	Graham: 2008-03475		T8S R19E	5	63
AMC391340	GAL 86	Graham: 2008-03476		T8S R19E	5, 6	64
AMC391341	GAL 87	Graham: 2008-03477		T8S R19E	5	65
AMC391342	GAL 88	Graham: 2008-03478		T8S R19E	5, 6	66
AMC391343	GAL 89	Graham: 2008-03479		T8S R19E	5	67
AMC391344	GAL 90	Graham: 2008-03480		T8S R19E	5, 6	68
AMC391345	GAL 91	Graham: 2008-03481		T8S R19E	5	69
AMC391346	GAL 92	Graham: 2008-03482		T8S R19E	5, 6	70
AMC391347	GAL 93	Graham: 2008-03483		T8S R19E	5	71
AMC391348	GAL 94	Graham: 2008-03484		T8S R19E	5, 6	72
AMC391349	GAL 95	Graham: 2008-03485		T8S R19E	5	73
AMC391350	GAL 96	Graham: 2008-03486		T8S R19E	5, 6	74
AMC391351	GAL 97	Graham: 2008-03487		T8S R19E	5	75

AMC391311	GAL 57	Graham: 2008-03447		T8S R19E	7	35
AMC391312	GAL 58	Graham: 2008-03448		T8S R19E	7	36
AMC391313	GAL 59	Graham: 2008-03449		T8S R19E	7	37
AMC391314	GAL 60	Graham: 2008-03450		T8S R19E	7	38
AMC391315	GAL 61	Graham: 2008-03451		T7S R19E	31, 32	39
AMC391316	GAL 62	Graham: 2008-03452		T7S R19E	31, 32	40
AMC391317	GAL 63	Graham: 2008-03453		T7S R19E T8S R19E	31, 32 6	41
AMC391318	GAL 64	Graham: 2008-03454		T8S R19E	6	42
AMC391319	GAL 65	Graham: 2008-03455		T8S R19E	6	43
AMC391320	GAL 66	Graham: 2008-03456		T8S R19E	6	44
AMC391321	GAL 67	Graham: 2008-03457		T8S R19E	6	45
AMC391322	GAL 68	Graham: 2008-03458		T8S R19E	6	46
AMC391323	GAL 69	Graham: 2008-03459		T8S R19E	6	47
AMC391324	GAL 70	Graham: 2008-03460		T8S R19E	6	48
AMC391325	GAL 71	Graham: 2008-03461		T8S R19E	6	49
AMC391326	GAL 72	Graham: 2008-03462		T8S R19E	6	50
AMC391327	GAL 73	Graham: 2008-03463		T8S R19E	7	51
AMC391328	GAL 74	Graham: 2008-03464		T8S R19E	7	52
AMC391329	GAL 75	Graham: 2008-03465		T8S R19E	7	53
AMC391330	GAL 76	Graham: 2008-03466		T8S R19E	7	54
AMC391331	GAL 77	Graham: 2008-03467		T8S R19E	7	55

AMC391289	GAL 35	Graham: 2008-03425		T8S R19E	6	13
AMC391290	GAL 36	Graham: 2008-03426		T8S R19E	6	14
AMC391291	GAL 37	Graham: 2008-03427		T8S R19E	6	15
AMC391292	GAL 38	Graham: 2008-03428		T8S R19E	6	16
AMC391293	GAL 39	Graham: 2008-03429		T8S R19E	6	17
AMC391294	GAL 40	Graham: 2008-03430		T8S R19E	6	18
AMC391295	GAL 41	Graham: 2008-03431		T8S R19E	6	19
AMC391296	GAL 42	Graham: 2008-03432		T8S R19E	6	20
AMC391297	GAL 43	Graham: 2008-03433		T8S R19E	6	21
AMC391298	GAL 44	Graham: 2008-03434		T8S R19E	6	22
AMC391299	GAL 45	Graham: 2008-03435		T8S R19E	6	23
AMC391300	GAL 46	Graham: 2008-03436		T8S R19E	6	24
AMC391301	GAL 47	Graham: 2008-03437		T8S R19E	7	25
AMC391302	GAL 48	Graham: 2008-03438		T8S R19E	7	26
AMC391303	GAL 49	Graham: 2008-03439		T8S R19E	7	27
AMC391304	GAL 50	Graham: 2008-03440		T8S R19E	7	28
AMC391305	GAL 51	Graham: 2008-03441		T8S R19E	7	29
AMC391306	GAL 52	Graham: 2008-03442		T8S R19E	7	30
AMC391307	GAL 53	Graham: 2008-03443		T8S R19E	7	31
AMC391308	GAL 54	Graham: 2008-03444		T8S R19E	7	32
AMC391309	GAL 55	Graham: 2008-03445		T8S R19E	7	33
AMC391310	GAL 56	Graham: 2008-03446		T8S R19E	7	34

Attached to Kennecott Exploration Company name change for the following group of unpatented lode mining claims in Graham and Pinal Counties, State of Arizona, further described as:

Exhibit A

Group Name: Galiuro GA and GAL groups (540)

Project: Galiuro

Total # of Claims: 540

Meridian: Gila and Salt River Meridian

BLM #	Name	Original Doc # Book & Page	Amended Doc # Book & Page	Township & Range	Section	#
AMC391277	GAL 23	Graham: 2008-03413		T7S R19E	31	1
AMC391278	GAL 24	Graham: 2008-03414		T7S R19E	31	2
AMC391279	GAL 25	Graham: 2008-03415		T7S R19E	31	3
AMC391280	GAL 26	Graham: 2008-03416		T7S R19E	31	4
AMC391281	GAL 27	Graham: 2008-03417		T7S R19E T8S R19E	31 6	5
AMC391282	GAL 28	Graham: 2008-03418		T7S R19E T8S R19E	31 6	6
AMC391283	GAL 29	Graham: 2008-03419		T8S R19E	6	7
AMC391284	GAL 30	Graham: 2008-03420		T8S R19E	6	8
AMC391285	GAL 31	Graham: 2008-03421		T8S R19E	6	9
AMC391286	GAL 32	Graham: 2008-03422		T8S R19E	6	10
AMC391287	GAL 33	Graham: 2008-03423		T8S R19E	6	11
AMC391288	GAL 34	Graham: 2008-03424		T8S R19E	6	12

AMC444964	KD 296	Graham: 2017-03027		T6S R20E	17	292
AMC444965	KD 297	Graham: 2017-03028		T6S R20E	17	293
AMC444966	KD 298	Graham: 2017-03029		T6S R20E	17	294
AMC444967	KD 299	Graham: 2017-03030		T6S R20E	17	295
AMC444968	KD 300	Graham: 2017-03031		T6S R20E	20	296
AMC444969	KD 301	Graham: 2017-03032		T6S R20E	17	297
AMC444970	KD 302	Graham: 2017-03033		T6S R20E	20	298
AMC444971	KD 303	Graham: 2017-03034		T6S R20E	17	299
AMC444972	KD 304	Graham: 2017-03035		T6S R20E	20	300
AMC444973	KD 305	Graham: 2017-03036		T6S R20E	17	301
AMC444974	KD 306	Graham: 2017-03037		T6S R20E	20	302
AMC444975	KD 307	Graham: 2017-03038		T6S R20E	17	303
AMC444976	KD 308	Graham: 2017-03039		T6S R20E	20	304
AMC444977	KD 309	Graham: 2017-03040		T6S R20E	17	305
AMC444978	KD 310	Graham: 2017-03041		T6S R20E	20	306
AMC444979	KD 311	Graham: 2017-03042		T6S R20E	29	307
AMC444980	KD 312	Graham: 2017-03043		T6S R20E	29	308
AMC444981	KD 313	Graham: 2017-03044		T6S R20E	29	309
AMC444982	KD 314	Graham: 2017-03045		T6S R20E	29	310
AMC444983	KD 315	Graham: 2017-03046		T6S R20E	28, 29	311
AMC444984	KD 316	Graham: 2017-03047		T6S R20E	28, 29	312
Total Claims On This Exhibit A: 312						

AMC444941	KD 273	Graham: 2017-03004		T6S R20E	4, 9	269
AMC444942	KD 274	Graham: 2017-03005		T6S R20E	9	270
AMC444943	KD 275	Graham: 2017-03006		T6S R20E	4, 9	271
AMC444944	KD 276	Graham: 2017-03007		T6S R20E	9	272
AMC444945	KD 277	Graham: 2017-03008		T6S R20E	4, 9	273
AMC444946	KD 278	Graham: 2017-03009		T6S R20E	8, 9	274
AMC444947	KD 279	Graham: 2017-03010		T6S R20E	4, 5, 8, 9	275
AMC444948	KD 280	Graham: 2017-03011		T6S R20E	4, 5	276
AMC444949	KD 281	Graham: 2017-03012		T6S R20E	4, 5	277
AMC444950	KD 282	Graham: 2017-03013		T6S R20E	4	278
AMC444951	KD 283	Graham: 2017-03014		T6S R20E	4	279
AMC444952	KD 284	Graham: 2017-03015		T6S R20E	4	280
AMC444953	KD 285	Graham: 2017-03016		T6S R20E	4	281
AMC444954	KD 286	Graham: 2017-03017		T6S R20E	4	282
AMC444955	KD 287	Graham: 2017-03018		T6S R20E	4	283
AMC444956	KD 288	Graham: 2017-03019		T6S R20E	4	284
AMC444957	KD 289	Graham: 2017-03020		T6S R20E	4	285
AMC444958	KD 290	Graham: 2017-03021		T6S R20E	4	286
AMC444959	KD 291	Graham: 2017-03022		T6S R20E	4, 5	287
AMC444960	KD 292	Graham: 2017-03023		T6S R20E	17	288
AMC444961	KD 293	Graham: 2017-03024		T6S R20E	17	289
AMC444962	KD 294	Graham: 2017-03025		T6S R20E	17	290
AMC444963	KD 295	Graham: 2017-03026		T6S R20E	17	291

AMC444918	KD 250	Graham: 2017-02981		T6S R20E	16, 9	246
AMC444919	KD 251	Graham: 2017-02982		T6S R20E	9	247
AMC444920	KD 252	Graham: 2017-02983		T6S R20E	16, 9	248
AMC444921	KD 253	Graham: 2017-02984		T6S R20E	9	249
AMC444922	KD 254	Graham: 2017-02985		T6S R20E	16, 9	250
AMC444923	KD 255	Graham: 2017-02986		T6S R20E	9	251
AMC444924	KD 256	Graham: 2017-02987		T6S R20E	16, 9	252
AMC444925	KD 257	Graham: 2017-02988		T6S R20E	9	253
AMC444926	KD 258	Graham: 2017-02989		T6S R20E	16, 9	254
AMC444927	KD 259	Graham: 2017-02990		T6S R20E	9	255
AMC444928	KD 260	Graham: 2017-02991		T6S R20E	16, 9	256
AMC444929	KD 261	Graham: 2017-02992		T6S R20E	9	257
AMC444930	KD 262	Graham: 2017-02993		T6S R20E	16, 9	258
AMC444931	KD 263	Graham: 2017-02994		T6S R20E	9	259
AMC444932	KD 264	Graham: 2017-02995		T6S R20E	16, 17, 8, 9	260
AMC444933	KD 265	Graham: 2017-02996		T6S R20E	8, 9	261
AMC444934	KD 266	Graham: 2017-02997		T6S R20E	9	262
AMC444935	KD 267	Graham: 2017-02998		T6S R20E	9	263
AMC444936	KD 268	Graham: 2017-02999		T6S R20E	9	264
AMC444937	KD 269	Graham: 2017-03000		T6S R20E	4, 9	265
AMC444938	KD 270	Graham: 2017-03001		T6S R20E	9	266
AMC444939	KD 271	Graham: 2017-03002		T6S R20E	4, 9	267
AMC444940	KD 272	Graham: 2017-03003		T6S R20E	9	268

AMC444895	KD 227	Graham: 2017-02958	T6S R20E	16	223
AMC444896	KD 228	Graham: 2017-02959	T6S R20E	16	224
AMC444897	KD 229	Graham: 2017-02960	T6S R20E	16	225
AMC444898	KD 230	Graham: 2017-02961	T6S R20E	16	226
AMC444899	KD 231	Graham: 2017-02962	T6S R20E	16	227
AMC444900	KD 232	Graham: 2017-02963	T6S R20E	16	228
AMC444901	KD 233	Graham: 2017-02964	T6S R20E	16	229
AMC444902	KD 234	Graham: 2017-02965	T6S R20E	16	230
AMC444903	KD 235	Graham: 2017-02966	T6S R20E	16	231
AMC444904	KD 236	Graham: 2017-02967	T6S R20E	16	232
AMC444905	KD 237	Graham: 2017-02968	T6S R20E	16	233
AMC444906	KD 238	Graham: 2017-02969	T6S R20E	16	234
AMC444907	KD 239	Graham: 2017-02970	T6S R20E	16, 17	235
AMC444908	KD 240	Graham: 2017-02971	T6S R20E	16	236
AMC444909	KD 241	Graham: 2017-02972	T6S R20E	16, 17	237
AMC444910	KD 242	Graham: 2017-02973	T6S R20E	10, 15	238
AMC444911	KD 243	Graham: 2017-02974	T6S R20E	10, 15	239
AMC444912	KD 244	Graham: 2017-02975	T6S R20E	10, 15	240
AMC444913	KD 245	Graham: 2017-02976	T6S R20E	10, 15	241
AMC444914	KD 246	Graham: 2017-02977	T6S R20E	10, 15	242
AMC444915	KD 247	Graham: 2017-02978	T6S R20E	10	243
AMC444916	KD 248	Graham: 2017-02979	T6S R20E	16, 9	244
AMC444917	KD 249	Graham: 2017-02980	T6S R20E	9	245

AMC444872	KD 204	Graham: 2017-02935		T6S R20E	16	200
AMC444873	KD 205	Graham: 2017-02936		T6S R20E	16, 21	201
AMC444874	KD 206	Graham: 2017-02937		T6S R20E	16	202
AMC444875	KD 207	Graham: 2017-02938		T6S R20E	16, 21	203
AMC444876	KD 208	Graham: 2017-02939		T6S R20E	16	204
AMC444877	KD 209	Graham: 2017-02940		T6S R20E	16, 21	205
AMC444878	KD 210	Graham: 2017-02941		T6S R20E	16	206
AMC444879	KD 211	Graham: 2017-02942		T6S R20E	15, 22	207
AMC444880	KD 212	Graham: 2017-02943		T6S R20E	15	208
AMC444881	KD 213	Graham: 2017-02944		T6S R20E	15, 22	209
AMC444882	KD 214	Graham: 2017-02945		T6S R20E	15	210
AMC444883	KD 215	Graham: 2017-02946		T6S R20E	15, 22	211
AMC444884	KD 216	Graham: 2017-02947		T6S R20E	15	212
AMC444885	KD 217	Graham: 2017-02948		T6S R20E	15	213
AMC444886	KD 218	Graham: 2017-02949		T6S R20E	15	214
AMC444887	KD 219	Graham: 2017-02950		T6S R20E	15	215
AMC444888	KD 220	Graham: 2017-02951		T6S R20E	15	216
AMC444889	KD 221	Graham: 2017-02952		T6S R20E	15	217
AMC444890	KD 222	Graham: 2017-02953		T6S R20E	15	218
AMC444891	KD 223	Graham: 2017-02954		T6S R20E	16	219
AMC444892	KD 224	Graham: 2017-02955		T6S R20E	15	220
AMC444893	KD 225	Graham: 2017-02956		T6S R20E	16	221
AMC444894	KD 226	Graham: 2017-02957		T6S R20E	16	222

AMC444849	KD 181	Graham: 2017-02912	T6S R20E	21	177
AMC444850	KD 182	Graham: 2017-02913	T6S R20E	21	178
AMC444851	KD 183	Graham: 2017-02914	T6S R20E	21	179
AMC444852	KD 184	Graham: 2017-02915	T6S R20E	21	180
AMC444853	KD 185	Graham: 2017-02916	T6S R20E	21	181
AMC444854	KD 186	Graham: 2017-02917	T6S R20E	21	182
AMC444855	KD 187	Graham: 2017-02918	T6S R20E	21	183
AMC444856	KD 188	Graham: 2017-02919	T6S R20E	21	184
AMC444857	KD 189	Graham: 2017-02920	T6S R20E	21	185
AMC444858	KD 190	Graham: 2017-02921	T6S R20E	21	186
AMC444859	KD 191	Graham: 2017-02922	T6S R20E	20, 21	187
AMC444860	KD 192	Graham: 2017-02923	T6S R20E	20, 21	188
AMC444861	KD 193	Graham: 2017-02924	T6S R20E	16, 17, 20, 21	189
AMC444862	KD 194	Graham: 2017-02925	T6S R20E	16, 17	190
AMC444863	KD 195	Graham: 2017-02926	T6S R20E	16, 21	191
AMC444864	KD 196	Graham: 2017-02927	T6S R20E	16	192
AMC444865	KD 197	Graham: 2017-02928	T6S R20E	16, 21	193
AMC444866	KD 198	Graham: 2017-02929	T6S R20E	16	194
AMC444867	KD 199	Graham: 2017-02930	T6S R20E	16, 21	195
AMC444868	KD 200	Graham: 2017-02931	T6S R20E	16	196
AMC444869	KD 201	Graham: 2017-02932	T6S R20E	16, 21	197
AMC444870	KD 202	Graham: 2017-02933	T6S R20E	16	198
AMC444871	KD 203	Graham: 2017-02934	T6S R20E	16, 21	199

AMC444826	KD 154	Graham: 2017-02889		T6S R20E	28	154
AMC444827	KD 155	Graham: 2017-02890		T6S R20E	21, 28	155
AMC444828	KD 156	Graham: 2017-02891		T6S R20E	28	156
AMC444829	KD 157	Graham: 2017-02892		T6S R20E	21, 28	157
AMC444830	KD 158	Graham: 2017-02893		T6S R20E	28	158
AMC444831	KD 159	Graham: 2017-02894		T6S R20E	21, 28	159
AMC444832	KD 160	Graham: 2017-02895		T6S R20E	27	160
AMC444833	KD 161	Graham: 2017-02896		T6S R20E	22, 27	161
AMC444834	KD 162	Graham: 2017-02897		T6S R20E	27	162
AMC444835	KD 163	Graham: 2017-02898		T6S R20E	22, 27	163
AMC444836	KD 164	Graham: 2017-02899		T6S R20E	27	164
AMC444837	KD 165	Graham: 2017-02900		T6S R20E	22, 27	165
AMC444838	KD 166	Graham: 2017-02901		T6S R20E	27	166
AMC444839	KD 171	Graham: 2017-02902		T6S R20E	22	167
AMC444840	KD 172	Graham: 2017-02903		T6S R20E	22	168
AMC444841	KD 173	Graham: 2017-02904		T6S R20E	22	169
AMC444842	KD 174	Graham: 2017-02905		T6S R20E	22	170
AMC444843	KD 175	Graham: 2017-02906		T6S R20E	21	171
AMC444844	KD 176	Graham: 2017-02907		T6S R20E	21	172
AMC444845	KD 177	Graham: 2017-02908		T6S R20E	21	173
AMC444846	KD 178	Graham: 2017-02909		T6S R20E	21	174
AMC444847	KD 179	Graham: 2017-02910		T6S R20E	21	175
AMC444848	KD 180	Graham: 2017-02911		T6S R20E	21	176

AMC444803	KD 131	Graham: 2017-02866		T6S R20E	28	131
AMC444804	KD 132	Graham: 2017-02867		T6S R20E	28	132
AMC444805	KD 133	Graham: 2017-02868		T6S R20E	28	133
AMC444806	KD 134	Graham: 2017-02869		T6S R20E	28	134
AMC444807	KD 135	Graham: 2017-02870		T6S R20E	28	135
AMC444808	KD 136	Graham: 2017-02871		T6S R20E	28	136
AMC444809	KD 137	Graham: 2017-02872		T6S R20E	28	137
AMC444810	KD 138	Graham: 2017-02873		T6S R20E	28	138
AMC444811	KD 139	Graham: 2017-02874		T6S R20E	28	139
AMC444812	KD 140	Graham: 2017-02875		T6S R20E	28, 29	140
AMC444813	KD 141	Graham: 2017-02876		T6S R20E	28, 29	141
AMC444814	KD 142	Graham: 2017-02877		T6S R20E	28, 29	142
AMC444815	KD 143	Graham: 2017-02878		T6S R20E	20, 21, 28, 29	143
AMC444816	KD 144	Graham: 2017-02879		T6S R20E	28	144
AMC444817	KD 145	Graham: 2017-02880		T6S R20E	21, 28	145
AMC444818	KD 146	Graham: 2017-02881		T6S R20E	28	146
AMC444819	KD 147	Graham: 2017-02882		T6S R20E	21, 28	147
AMC444820	KD 148	Graham: 2017-02883		T6S R20E	28	148
AMC444821	KD 149	Graham: 2017-02884		T6S R20E	21, 28	149
AMC444822	KD 150	Graham: 2017-02885		T6S R20E	28	150
AMC444823	KD 151	Graham: 2017-02886		T6S R20E	21, 28	151
AMC444824	KD 152	Graham: 2017-02887		T6S R20E	28	152
AMC444825	KD 153	Graham: 2017-02888		T6S R20E	21, 28	153

AMC444780	KD 108	Graham: 2017-02843		T6S R20E	27	108
AMC444781	KD 109	Graham: 2017-02844		T6S R20E	27	109
AMC444782	KD 110	Graham: 2017-02845		T6S R20E	27	110
AMC444783	KD 111	Graham: 2017-02846		T6S R20E	27	111
AMC444784	KD 112	Graham: 2017-02847		T6S R20E	27	112
AMC444785	KD 113	Graham: 2017-02848		T6S R20E	27	113
AMC444786	KD 114	Graham: 2017-02849		T6S R20E	27	114
AMC444787	KD 115	Graham: 2017-02850		T6S R20E	27	115
AMC444788	KD 116	Graham: 2017-02851		T6S R20E	27	116
AMC444789	KD 117	Graham: 2017-02852		T6S R20E	27	117
AMC444790	KD 118	Graham: 2017-02853		T6S R20E	27	118
AMC444791	KD 119	Graham: 2017-02854		T6S R20E	27	119
AMC444792	KD 120	Graham: 2017-02855		T6S R20E	27	120
AMC444793	KD 121	Graham: 2017-02856		T6S R20E	27	121
AMC444794	KD 122	Graham: 2017-02857		T6S R20E	27	122
AMC444795	KD 123	Graham: 2017-02858		T6S R20E	27	123
AMC444796	KD 124	Graham: 2017-02859		T6S R20E	28	124
AMC444797	KD 125	Graham: 2017-02860		T6S R20E	28	125
AMC444798	KD 126	Graham: 2017-02861		T6S R20E	28	126
AMC444799	KD 127	Graham: 2017-02862		T6S R20E	28	127
AMC444800	KD 128	Graham: 2017-02863		T6S R20E	28	128
AMC444801	KD 129	Graham: 2017-02864		T6S R20E	28	129
AMC444802	KD 130	Graham: 2017-02865		T6S R20E	28	130

AMC444757	KD 085	Graham: 2017-02820	T6S R20E	33	85
AMC444758	KD 086	Graham: 2017-02821	T6S R20E	28, 33	86
AMC444759	KD 087	Graham: 2017-02822	T6S R20E	33	87
AMC444760	KD 088	Graham: 2017-02823	T6S R20E	28, 33	88
AMC444761	KD 089	Graham: 2017-02824	T6S R20E	33	89
AMC444762	KD 090	Graham: 2017-02825	T6S R20E	28, 33	90
AMC444763	KD 091	Graham: 2017-02826	T6S R20E	33	91
AMC444764	KD 092	Graham: 2017-02827	T6S R20E	28, 33	92
AMC444765	KD 093	Graham: 2017-02828	T6S R20E	33	93
AMC444766	KD 094	Graham: 2017-02829	T6S R20E	28, 33	94
AMC444767	KD 095	Graham: 2017-02830	T6S R20E	33	95
AMC444768	KD 096	Graham: 2017-02831	T6S R20E	28, 33	96
AMC444769	KD 097	Graham: 2017-02832	T6S R20E	33	97
AMC444770	KD 098	Graham: 2017-02833	T6S R20E	28, 33	98
AMC444771	KD 099	Graham: 2017-02834	T6S R20E	33	99
AMC444772	KD 100	Graham: 2017-02835	T6S R20E	28, 33	100
AMC444773	KD 101	Graham: 2017-02836	T6S R20E	26	101
AMC444774	KD 102	Graham: 2017-02837	T6S R20E	26	102
AMC444775	KD 103	Graham: 2017-02838	T6S R20E	26	103
AMC444776	KD 104	Graham: 2017-02839	T6S R20E	26	104
AMC444777	KD 105	Graham: 2017-02840	T6S R20E	26	105
AMC444778	KD 106	Graham: 2017-02841	T6S R20E	26, 27	106
AMC444779	KD 107	Graham: 2017-02842	T6S R20E	26, 27	107

AMC444734	KD 062	Graham: 2017-02797		T6S R20E	26, 35	62
AMC444735	KD 063	Graham: 2017-02798		T6S R20E	35	63
AMC444736	KD 064	Graham: 2017-02799		T6S R20E	26, 35	64
AMC444737	KD 065	Graham: 2017-02800		T6S R20E	35	65
AMC444738	KD 066	Graham: 2017-02801		T6S R20E	26, 27, 34, 35	66
AMC444739	KD 067	Graham: 2017-02802		T6S R20E	34, 35	67
AMC444740	KD 068	Graham: 2017-02803		T6S R20E	27, 34	68
AMC444741	KD 069	Graham: 2017-02804		T6S R20E	34	69
AMC444742	KD 070	Graham: 2017-02805		T6S R20E	27, 34	70
AMC444743	KD 071	Graham: 2017-02806		T6S R20E	34	71
AMC444744	KD 072	Graham: 2017-02807		T6S R20E	27, 34	72
AMC444745	KD 073	Graham: 2017-02808		T6S R20E	34	73
AMC444746	KD 074	Graham: 2017-02809		T6S R20E	27, 34	74
AMC444747	KD 075	Graham: 2017-02810		T6S R20E	34	75
AMC444748	KD 076	Graham: 2017-02811		T6S R20E	27, 34	76
AMC444749	KD 077	Graham: 2017-02812		T6S R20E	34	77
AMC444750	KD 078	Graham: 2017-02813		T6S R20E	27, 34	78
AMC444751	KD 079	Graham: 2017-02814		T6S R20E	34	79
AMC444752	KD 080	Graham: 2017-02815		T6S R20E	27, 34	80
AMC444753	KD 081	Graham: 2017-02816		T6S R20E	34	81
AMC444754	KD 082	Graham: 2017-02817		T6S R20E	27, 34	82
AMC444755	KD 083	Graham: 2017-02818		T6S R20E	34	83
AMC444756	KD 084	Graham: 2017-02819		T6S R20E	28, 33	84

AMC444711	KD 039	Graham: 2017-02774	T6S R20E	33	39
AMC444712	KD 040	Graham: 2017-02775	T6S R20E	33	40
AMC444713	KD 041	Graham: 2017-02776	T6S R20E	33	41
AMC444714	KD 042	Graham: 2017-02777	T6S R20E	33	42
AMC444715	KD 043	Graham: 2017-02778	T6S R20E	33	43
AMC444716	KD 044	Graham: 2017-02779	T6S R20E	33	44
AMC444717	KD 045	Graham: 2017-02780	T6S R20E	33	45
AMC444718	KD 046	Graham: 2017-02781	T6S R20E	33	46
AMC444719	KD 047	Graham: 2017-02782	T6S R20E	32, 33	47
AMC444720	KD 048	Graham: 2017-02783	T6S R20E	33	48
AMC444721	KD 049	Graham: 2017-02784	T6S R20E	32, 33	49
AMC444722	KD 050	Graham: 2017-02785	T6S R20E	32, 33	50
AMC444723	KD 051	Graham: 2017-02786	T6S R20E	33	51
AMC444724	KD 052	Graham: 2017-02787	T6S R20E	33	52
AMC444725	KD 053	Graham: 2017-02788	T6S R20E	33	53
AMC444726	KD 054	Graham: 2017-02789	T6S R20E	34	54
AMC444727	KD 055	Graham: 2017-02790	T6S R20E	34	55
AMC444728	KD 056	Graham: 2017-02791	T6S R20E	34	56
AMC444729	KD 057	Graham: 2017-02792	T6S R20E	35	57
AMC444730	KD 058	Graham: 2017-02793	T6S R20E	26, 35	58
AMC444731	KD 059	Graham: 2017-02794	T6S R20E	35	59
AMC444732	KD 060	Graham: 2017-02795	T6S R20E	26, 35	60
AMC444733	KD 061	Graham: 2017-02796	T6S R20E	35	61

AMC444688	KD 016	Graham: 2017-02751		T6S R20E	34, 35	16
AMC444689	KD 017	Graham: 2017-02752		T6S R20E	34	17
AMC444690	KD 018	Graham: 2017-02753		T6S R20E	34	18
AMC444691	KD 019	Graham: 2017-02754		T6S R20E	34	19
AMC444692	KD 020	Graham: 2017-02755		T6S R20E	34	20
AMC444693	KD 021	Graham: 2017-02756		T6S R20E	34	21
AMC444694	KD 022	Graham: 2017-02757		T6S R20E	34	22
AMC444695	KD 023	Graham: 2017-02758		T6S R20E	34	23
AMC444696	KD 024	Graham: 2017-02759		T6S R20E	34	24
AMC444697	KD 025	Graham: 2017-02760		T6S R20E	34	25
AMC444698	KD 026	Graham: 2017-02761		T6S R20E	34	26
AMC444699	KD 027	Graham: 2017-02762		T6S R20E	34	27
AMC444700	KD 028	Graham: 2017-02763		T6S R20E	34	28
AMC444701	KD 029	Graham: 2017-02764		T6S R20E	34	29
AMC444702	KD 030	Graham: 2017-02765		T6S R20E	34	30
AMC444703	KD 031	Graham: 2017-02766		T6S R20E	33	31
AMC444704	KD 032	Graham: 2017-02767		T6S R20E	34	32
AMC444705	KD 033	Graham: 2017-02768		T6S R20E	33	33
AMC444706	KD 034	Graham: 2017-02769		T6S R20E	33	34
AMC444707	KD 035	Graham: 2017-02770		T6S R20E	33	35
AMC444708	KD 036	Graham: 2017-02771		T6S R20E	33	36
AMC444709	KD 037	Graham: 2017-02772		T6S R20E	33	37
AMC444710	KD 038	Graham: 2017-02773		T6S R20E	33	38

Attached to Kennecott Exploration Company name change for the following group of unpatented lode mining claims in Graham County, State of Arizona, further described as:

Exhibit A

Group Name: Klondyke Canyon KD001 et al (312)

Project: Klondyke Canyon

Number of Claims: 312

Meridian: Gila and Salt River Meridian

BLM #	Name	Original Doc # Book & Page	Amended Doc # Book & Page	Township & Range	Section	#
AMC444673	KD 001	Graham: 2017-02736		T6S R20E	35	1
AMC444674	KD 002	Graham: 2017-02737		T6S R20E	35	2
AMC444675	KD 003	Graham: 2017-02738		T6S R20E	35	3
AMC444676	KD 004	Graham: 2017-02739		T6S R20E	35	4
AMC444677	KD 005	Graham: 2017-02740		T6S R20E	35	5
AMC444678	KD 006	Graham: 2017-02741		T6S R20E	35	6
AMC444679	KD 007	Graham: 2017-02742		T6S R20E	35	7
AMC444680	KD 008	Graham: 2017-02743		T6S R20E	35	8
AMC444681	KD 009	Graham: 2017-02744		T6S R20E	35	9
AMC444682	KD 010	Graham: 2017-02745		T6S R20E	35	10
AMC444683	KD 011	Graham: 2017-02746		T6S R20E	35	11
AMC444684	KD 012	Graham: 2017-02747		T6S R20E	35	12
AMC444685	KD 013	Graham: 2017-02748		T6S R20E	34, 35	13
AMC444686	KD 014	Graham: 2017-02749		T6S R20E	35	14
AMC444687	KD 015	Graham: 2017-02750		T6S R20E	34	15

AMC447196	IV298	Santa Cruz: 2017-08231		T22S R15E	4, 9	298
AMC447197	IV299	Santa Cruz: 2017-08232		T22S R15E	4, 9	299
AMC447198	IV300	Santa Cruz: 2017-08233		T22S R15E	4, 9	300
AMC447199	IV301	Santa Cruz: 2017-08234		T22S R15E	4, 9	301
AMC447200	IV302	Santa Cruz: 2017-08235		T22S R15E	4, 9	302
AMC447201	IV303	Santa Cruz: 2017-08236		T22S R15E	4	303
AMC447202	IV304	Santa Cruz: 2017-08237		T22S R15E	4, 9	304
AMC447203	IV305	Santa Cruz: 2017-08238		T22S R15E	10, 3, 4, 9	305
AMC447204	IV306	Santa Cruz: 2017-08239		T22S R15E	10, 3	306
AMC447205	IV307	Santa Cruz: 2017-08240		T22S R15E	10, 3	307
AMC447206	IV308	Santa Cruz: 2017-08241		T22S R15E	10, 3	308
AMC447207	IV309	Santa Cruz: 2017-08242		T22S R15E	10, 3	309
AMC447208	IV310	Santa Cruz: 2017-08243		T22S R15E	10, 3	310
AMC447209	IV311	Santa Cruz: 2017-08244		T21S R15E	34	311
AMC447210	IV312	Santa Cruz: 2017-08245		T21S R15E	35	312
AMC447211	IV313	Santa Cruz: 2017-08246		T21S R15E	35	313

Total Claims On This Exhibit A: 313

AMC447174	IV276	Santa Cruz: 2017-08209		T22S R15E	11, 2	276
AMC447175	IV277	Santa Cruz: 2017-08210		T22S R15E	10, 11, 2, 3	277
AMC447176	IV278	Santa Cruz: 2017-08211		T22S R15E	10, 3	278
AMC447177	IV279	Santa Cruz: 2017-08212		T22S R15E	10, 3	279
AMC447178	IV280	Santa Cruz: 2017-08213		T22S R15E	10, 3	280
AMC447179	IV281	Santa Cruz: 2017-08214		T22S R15E	3	281
AMC447180	IV282	Santa Cruz: 2017-08215		T22S R15E	3	282
AMC447181	IV283	Santa Cruz: 2017-08216		T22S R15E	3	283
AMC447182	IV284	Santa Cruz: 2017-08217		T22S R15E	3	284
AMC447183	IV285	Santa Cruz: 2017-08218		T22S R15E	3	285
AMC447184	IV286	Santa Cruz: 2017-08219		T22S R15E	3, 4	286
AMC447185	IV287	Santa Cruz: 2017-08220		T22S R15E	4	287
AMC447186	IV288	Santa Cruz: 2017-08221		T22S R15E	4	288
AMC447187	IV289	Santa Cruz: 2017-08222		T22S R15E	4	289
AMC447188	IV290	Santa Cruz: 2017-08223		T22S R15E	4	290
AMC447189	IV291	Santa Cruz: 2017-08224		T22S R15E	4	291
AMC447190	IV292	Santa Cruz: 2017-08225		T22S R15E	4	292
AMC447191	IV293	Santa Cruz: 2017-08226		T22S R15E	4	293
AMC447192	IV294	Santa Cruz: 2017-08227		T22S R15E	4	294
AMC447193	IV295	Santa Cruz: 2017-08228		T22S R15E	4	295
AMC447194	IV296	Santa Cruz: 2017-08229		T22S R15E	4, 5, 8, 9	296
AMC447195	IV297	Santa Cruz: 2017-08230		T22S R15E	4, 9	297

AMC447152	IV254	Santa Cruz: 2017-08187		T22S R15E	3	254
AMC447153	IV255	Santa Cruz: 2017-08188		T22S R15E	3	255
AMC447154	IV256	Santa Cruz: 2017-08189		T22S R15E	3	256
AMC447155	IV257	Santa Cruz: 2017-08190		T22S R15E	3	257
AMC447156	IV258	Santa Cruz: 2017-08191		T22S R15E	3	258
AMC447157	IV259	Santa Cruz: 2017-08192		T22S R15E	2, 3	259
AMC447158	IV260	Santa Cruz: 2017-08193		T22S R15E	2	260
AMC447159	IV261	Santa Cruz: 2017-08194		T22S R15E	2	261
AMC447160	IV262	Santa Cruz: 2017-08195		T22S R15E	2	262
AMC447161	IV263	Santa Cruz: 2017-08196		T22S R15E	2	263
AMC447162	IV264	Santa Cruz: 2017-08197		T22S R15E	2	264
AMC447163	IV265	Santa Cruz: 2017-08198		T22S R15E	2	265
AMC447164	IV266	Santa Cruz: 2017-08199		T22S R15E	2	266
AMC447165	IV267	Santa Cruz: 2017-08200		T22S R15E	2	267
AMC447166	IV268	Santa Cruz: 2017-08201		T22S R15E	1, 2	268
AMC447167	IV269	Santa Cruz: 2017-08202		T22S R15E	1, 11, 12, 2	269
AMC447168	IV270	Santa Cruz: 2017-08203		T22S R15E	11, 2	270
AMC447169	IV271	Santa Cruz: 2017-08204		T22S R15E	11, 2	271
AMC447170	IV272	Santa Cruz: 2017-08205		T22S R15E	11, 2	272
AMC447171	IV273	Santa Cruz: 2017-08206		T22S R15E	11, 2	273
AMC447172	IV274	Santa Cruz: 2017-08207		T22S R15E	11, 2	274
AMC447173	IV275	Santa Cruz: 2017-08208		T22S R15E	11, 2	275

AMC447134	IV236	Santa Cruz: 2017-08169	T21S R15E T22S R15E	33 4	236
AMC447135	IV237	Santa Cruz: 2017-08170	T21S R15E T22S R15E	33 4	237
AMC447136	IV238	Santa Cruz: 2017-08171	T21S R15E T22S R15E	33 4	238
AMC447137	IV239	Santa Cruz: 2017-08172	T21S R15E T22S R15E	33 4	239
AMC447138	IV240	Santa Cruz: 2017-08173	T21S R15E T22S R15E	32, 33 4, 5	240
AMC447139	IV241	Santa Cruz: 2017-08174	T22S R15E	4, 5	241
AMC447140	IV242	Santa Cruz: 2017-08175	T22S R15E	4	242
AMC447141	IV243	Santa Cruz: 2017-08176	T22S R15E	4	243
AMC447142	IV244	Santa Cruz: 2017-08177	T22S R15E	4	244
AMC447143	IV245	Santa Cruz: 2017-08178	T22S R15E	4	245
AMC447144	IV246	Santa Cruz: 2017-08179	T22S R15E	4	246
AMC447145	IV247	Santa Cruz: 2017-08180	T22S R15E	4	247
AMC447146	IV248	Santa Cruz: 2017-08181	T22S R15E	4	248
AMC447147	IV249	Santa Cruz: 2017-08182	T22S R15E	4	249
AMC447148	IV250	Santa Cruz: 2017-08183	T22S R15E	3, 4	250
AMC447149	IV251	Santa Cruz: 2017-08184	T22S R15E	3	251
AMC447150	IV252	Santa Cruz: 2017-08185	T22S R15E	3	252
AMC447151	IV253	Santa Cruz: 2017-08186	T22S R15E	3	253

AMC447120	IV222	Santa Cruz: 2017-08155		T22S R15E	2, 3	222
AMC447121	IV223	Santa Cruz: 2017-08156		T22S R15E	3	223
AMC447122	IV224	Santa Cruz: 2017-08157		T22S R15E	3	224
AMC447123	IV225	Santa Cruz: 2017-08158		T22S R15E	3	225
AMC447124	IV226	Santa Cruz: 2017-08159		T21S R15E T22S R15E	34 3	226
AMC447125	IV227	Santa Cruz: 2017-08160		T21S R15E T22S R15E	34 3	227
AMC447126	IV228	Santa Cruz: 2017-08161		T21S R15E T22S R15E	34 3	228
AMC447127	IV229	Santa Cruz: 2017-08162		T21S R15E T22S R15E	34 3	229
AMC447128	IV230	Santa Cruz: 2017-08163		T21S R15E T22S R15E	34 3	230
AMC447129	IV231	Santa Cruz: 2017-08164		T21S R15E T22S R15E	33 4	231
AMC447130	IV232	Santa Cruz: 2017-08165		T21S R15E T22S R15E	33 4	232
AMC447131	IV233	Santa Cruz: 2017-08166		T21S R15E T22S R15E	33 4	233
AMC447132	IV234	Santa Cruz: 2017-08167		T21S R15E T22S R15E	33 4	234
AMC447133	IV235	Santa Cruz: 2017-08168		T21S R15E T22S R15E	33 4	235

AMC447104	IV206	Santa Cruz: 2017-08139	T21S R15E T22S R15E	35 2	206
AMC447105	IV207	Santa Cruz: 2017-08140	T21S R15E T22S R15E	35 2	207
AMC447106	IV208	Santa Cruz: 2017-08141	T21S R15E T22S R15E	35 2	208
AMC447107	IV209	Santa Cruz: 2017-08142	T21S R15E T22S R15E	35 2	209
AMC447108	IV210	Santa Cruz: 2017-08143	T21S R15E T22S R15E	35 2	210
AMC447109	IV211	Santa Cruz: 2017-08144	T21S R15E T22S R15E	35 2	211
AMC447110	IV212	Santa Cruz: 2017-08145	T21S R15E T22S R15E	35 2	212
AMC447111	IV213	Santa Cruz: 2017-08146	T21S R15E T22S R15E	35, 36 1, 2	213
AMC447112	IV214	Santa Cruz: 2017-08147	T22S R15E	1, 2	214
AMC447113	IV215	Santa Cruz: 2017-08148	T22S R15E	2	215
AMC447114	IV216	Santa Cruz: 2017-08149	T22S R15E	2	216
AMC447115	IV217	Santa Cruz: 2017-08150	T22S R15E	2	217
AMC447116	IV218	Santa Cruz: 2017-08151	T22S R15E	2	218
AMC447117	IV219	Santa Cruz: 2017-08152	T22S R15E	2	219
AMC447118	IV220	Santa Cruz: 2017-08153	T22S R15E	2	220
AMC447119	IV221	Santa Cruz: 2017-08154	T22S R15E	2	221

AMC447085	IV187	Santa Cruz: 2017-08120		T21S R15E	33	187
AMC447086	IV188	Santa Cruz: 2017-08121		T21S R15E	33	188
AMC447087	IV189	Santa Cruz: 2017-08122		T21S R15E	33	189
AMC447088	IV190	Santa Cruz: 2017-08123		T21S R15E	33	190
AMC447089	IV191	Santa Cruz: 2017-08124		T21S R15E	33	191
AMC447090	IV192	Santa Cruz: 2017-08125		T21S R15E	33	192
AMC447091	IV193	Santa Cruz: 2017-08126		T21S R15E	33	193
AMC447092	IV194	Santa Cruz: 2017-08127		T21S R15E	33	194
AMC447093	IV195	Santa Cruz: 2017-08128		T21S R15E	33, 34	195
AMC447094	IV196	Santa Cruz: 2017-08129		T21S R15E	34	196
AMC447095	IV197	Santa Cruz: 2017-08130		T21S R15E	34	197
AMC447096	IV198	Santa Cruz: 2017-08131		T21S R15E	34	198
AMC447097	IV199	Santa Cruz: 2017-08132		T21S R15E	34	199
AMC447098	IV200	Santa Cruz: 2017-08133		T21S R15E	34	200
AMC447099	IV201	Santa Cruz: 2017-08134		T21S R15E	34	201
AMC447100	IV202	Santa Cruz: 2017-08135		T21S R15E T22S R15E	34 3	202
AMC447101	IV203	Santa Cruz: 2017-08136		T21S R15E T22S R15E	34 3	203
AMC447102	IV204	Santa Cruz: 2017-08137		T21S R15E T22S R15E	34 3	204
AMC447103	IV205	Santa Cruz: 2017-08138		T21S R15E T22S R15E	34, 35 2, 3	205

AMC447067	IV169	Santa Cruz: 2017-08102		T21S R15E	32	169
AMC447068	IV170	Santa Cruz: 2017-08103		T21S R15E	32	170
AMC447069	IV171	Santa Cruz: 2017-08104		T21S R15E	32	171
AMC447070	IV172	Santa Cruz: 2017-08105		T21S R15E	32	172
AMC447071	IV173	Santa Cruz: 2017-08106		T21S R15E	32	173
AMC447072	IV174	Santa Cruz: 2017-08107		T21S R15E	32	174
AMC447073	IV175	Santa Cruz: 2017-08108		T21S R15E T22S R15E	32 5	175
AMC447074	IV176	Santa Cruz: 2017-08109		T21S R15E	32	176
AMC447075	IV177	Santa Cruz: 2017-08110		T21S R15E T22S R15E	32 5	177
AMC447076	IV178	Santa Cruz: 2017-08111		T21S R15E T22S R15E	32 5	178
AMC447077	IV179	Santa Cruz: 2017-08112		T21S R15E	32	179
AMC447078	IV180	Santa Cruz: 2017-08113		T21S R15E	32	180
AMC447079	IV181	Santa Cruz: 2017-08114		T21S R15E T22S R15E	32 5	181
AMC447080	IV182	Santa Cruz: 2017-08115		T21S R15E	32	182
AMC447081	IV183	Santa Cruz: 2017-08116		T21S R15E	32	183
AMC447082	IV184	Santa Cruz: 2017-08117		T21S R15E T22S R15E	32 5	184
AMC447083	IV185	Santa Cruz: 2017-08118		T21S R15E	32	185
AMC447084	IV186	Santa Cruz: 2017-08119		T21S R15E	32, 33	186

AMC447045	IV147	Santa Cruz: 2017-08080		T21S R15E	35	147
AMC447046	IV148	Santa Cruz: 2017-08081		T21S R15E	35	148
AMC447047	IV149	Santa Cruz: 2017-08082		T21S R15E	35	149
AMC447048	IV150	Santa Cruz: 2017-08083		T21S R15E	35	150
AMC447049	IV151	Santa Cruz: 2017-08084		T21S R15E	34, 35	151
AMC447050	IV152	Santa Cruz: 2017-08085		T21S R15E	34	152
AMC447051	IV153	Santa Cruz: 2017-08086		T21S R15E	34	153
AMC447052	IV154	Santa Cruz: 2017-08087		T21S R15E	34	154
AMC447053	IV155	Santa Cruz: 2017-08088		T21S R15E	34	155
AMC447054	IV156	Santa Cruz: 2017-08089		T21S R15E	34	156
AMC447055	IV157	Santa Cruz: 2017-08090		T21S R15E	34	157
AMC447056	IV158	Santa Cruz: 2017-08091		T21S R15E	33, 34	158
AMC447057	IV159	Santa Cruz: 2017-08092		T21S R15E	33	159
AMC447058	IV160	Santa Cruz: 2017-08093		T21S R15E	33	160
AMC447059	IV161	Santa Cruz: 2017-08094		T21S R15E	33	161
AMC447060	IV162	Santa Cruz: 2017-08095		T21S R15E	33	162
AMC447061	IV163	Santa Cruz: 2017-08096		T21S R15E	33	163
AMC447062	IV164	Santa Cruz: 2017-08097		T21S R15E	33	164
AMC447063	IV165	Santa Cruz: 2017-08098		T21S R15E	33	165
AMC447064	IV166	Santa Cruz: 2017-08099		T21S R15E	33	166
AMC447065	IV167	Santa Cruz: 2017-08100		T21S R15E	32, 33	167
AMC447066	IV168	Santa Cruz: 2017-08101		T21S R15E	32	168

AMC447023	IV125	Santa Cruz: 2017-08058		T21S R15E	33	125
AMC447024	IV126	Santa Cruz: 2017-08059		T21S R15E	33, 34	126
AMC447025	IV127	Santa Cruz: 2017-08060		T21S R15E	34	127
AMC447026	IV128	Santa Cruz: 2017-08061		T21S R15E	34	128
AMC447027	IV129	Santa Cruz: 2017-08062		T21S R15E	34	129
AMC447028	IV130	Santa Cruz: 2017-08063		T21S R15E	34	130
AMC447029	IV131	Santa Cruz: 2017-08064		T21S R15E	34	131
AMC447030	IV132	Santa Cruz: 2017-08065		T21S R15E	34	132
AMC447031	IV133	Santa Cruz: 2017-08066		T21S R15E	34	133
AMC447032	IV134	Santa Cruz: 2017-08067		T21S R15E	34	134
AMC447033	IV135	Santa Cruz: 2017-08068		T21S R15E	35	135
AMC447034	IV136	Santa Cruz: 2017-08069		T21S R15E	35	136
AMC447035	IV137	Santa Cruz: 2017-08070		T21S R15E	35	137
AMC447036	IV138	Santa Cruz: 2017-08071		T21S R15E	35	138
AMC447037	IV139	Santa Cruz: 2017-08072		T21S R15E	35	139
AMC447038	IV140	Santa Cruz: 2017-08073		T21S R15E	35	140
AMC447039	IV141	Santa Cruz: 2017-08074		T21S R15E	35	141
AMC447040	IV142	Santa Cruz: 2017-08075		T21S R15E	35, 36	142
AMC447041	IV143	Santa Cruz: 2017-08076		T21S R15E	35, 36	143
AMC447042	IV144	Santa Cruz: 2017-08077		T21S R15E	35	144
AMC447043	IV145	Santa Cruz: 2017-08078		T21S R15E	35	145
AMC447044	IV146	Santa Cruz: 2017-08079		T21S R15E	35	146

AMC447001	IV103	Santa Cruz: 2017-08036		T21S R15E	29, 32	103
AMC447002	IV104	Santa Cruz: 2017-08037		T21S R15E	29, 32	104
AMC447003	IV105	Santa Cruz: 2017-08038		T21S R15E	29, 32	105
AMC447004	IV106	Santa Cruz: 2017-08039		T21S R15E	29, 32	106
AMC447005	IV107	Santa Cruz: 2017-08040		T21S R15E	29, 32	107
AMC447006	IV108	Santa Cruz: 2017-08041		T21S R15E	29, 32	108
AMC447007	IV109	Santa Cruz: 2017-08042		T21S R15E	29, 32	109
AMC447008	IV110	Santa Cruz: 2017-08043		T21S R15E	32	110
AMC447009	IV111	Santa Cruz: 2017-08044		T21S R15E	32	111
AMC447010	IV112	Santa Cruz: 2017-08045		T21S R15E	32	112
AMC447011	IV113	Santa Cruz: 2017-08046		T21S R15E	32	113
AMC447012	IV114	Santa Cruz: 2017-08047		T21S R15E	32	114
AMC447013	IV115	Santa Cruz: 2017-08048		T21S R15E	32	115
AMC447014	IV116	Santa Cruz: 2017-08049		T21S R15E	32	116
AMC447015	IV117	Santa Cruz: 2017-08050		T21S R15E	32, 33	117
AMC447016	IV118	Santa Cruz: 2017-08051		T21S R15E	33	118
AMC447017	IV119	Santa Cruz: 2017-08052		T21S R15E	33	119
AMC447018	IV120	Santa Cruz: 2017-08053		T21S R15E	33	120
AMC447019	IV121	Santa Cruz: 2017-08054		T21S R15E	33	121
AMC447020	IV122	Santa Cruz: 2017-08055		T21S R15E	33	122
AMC447021	IV123	Santa Cruz: 2017-08056		T21S R15E	33	123
AMC447022	IV124	Santa Cruz: 2017-08057		T21S R15E	33	124

AMC446979	IV081	Santa Cruz: 2017-08014		T21S R15E	35	81
AMC446980	IV082	Santa Cruz: 2017-08015		T21S R15E	35	82
AMC446981	IV083	Santa Cruz: 2017-08016		T21S R15E	34, 35	83
AMC446982	IV084	Santa Cruz: 2017-08017		T21S R15E	34	84
AMC446983	IV085	Santa Cruz: 2017-08018		T21S R15E	34	85
AMC446984	IV086	Santa Cruz: 2017-08019		T21S R15E	34	86
AMC446985	IV087	Santa Cruz: 2017-08020		T21S R15E	27, 34	87
AMC446986	IV088	Santa Cruz: 2017-08021		T21S R15E	27, 34	88
AMC446987	IV089	Santa Cruz: 2017-08022		T21S R15E	27	89
AMC446988	IV090	Santa Cruz: 2017-08023		T21S R15E	34	90
AMC446989	IV091	Santa Cruz: 2017-08024		T21S R15E	27, 34	91
AMC446990	IV092	Santa Cruz: 2017-08025		T21S R15E	27, 34	92
AMC446991	IV093	Santa Cruz: 2017-08026		T21S R15E	27, 28, 33, 34	93
AMC446992	IV094	Santa Cruz: 2017-08027		T21S R15E	28, 33	94
AMC446993	IV095	Santa Cruz: 2017-08028		T21S R15E	28, 33	95
AMC446994	IV096	Santa Cruz: 2017-08029		T21S R15E	28, 33	96
AMC446995	IV097	Santa Cruz: 2017-08030		T21S R15E	28, 33	97
AMC446996	IV098	Santa Cruz: 2017-08031		T21S R15E	28, 33	98
AMC446997	IV099	Santa Cruz: 2017-08032		T21S R15E	28, 33	99
AMC446998	IV100	Santa Cruz: 2017-08033		T21S R15E	28, 33	100
AMC446999	IV101	Santa Cruz: 2017-08034		T21S R15E	28, 33	101
AMC447000	IV102	Santa Cruz: 2017-08035		T21S R15E	28, 29, 32, 33	102

AMC446957	IV059	Santa Cruz: 2017-07992		T21S R15E	28	59
AMC446958	IV060	Santa Cruz: 2017-07993		T21S R15E	28	60
AMC446959	IV061	Santa Cruz: 2017-07994		T21S R15E	27, 28	61
AMC446960	IV062	Santa Cruz: 2017-07995		T21S R15E	27	62
AMC446961	IV063	Santa Cruz: 2017-07996		T21S R15E	27	63
AMC446962	IV064	Santa Cruz: 2017-07997		T21S R15E	27	64
AMC446963	IV065	Santa Cruz: 2017-07998		T21S R15E	27	65
AMC446964	IV066	Santa Cruz: 2017-07999		T21S R15E	27	66
AMC446965	IV067	Santa Cruz: 2017-08000		T21S R15E	27, 34	67
AMC446966	IV068	Santa Cruz: 2017-08001		T21S R15E	27, 34	68
AMC446967	IV069	Santa Cruz: 2017-08002		T21S R15E	27, 34	69
AMC446968	IV070	Santa Cruz: 2017-08003		T21S R15E	26, 27, 34, 35	70
AMC446969	IV071	Santa Cruz: 2017-08004		T21S R15E	26, 35	71
AMC446970	IV072	Santa Cruz: 2017-08005		T21S R15E	26, 35	72
AMC446971	IV073	Santa Cruz: 2017-08006		T21S R15E	26, 35	73
AMC446972	IV074	Santa Cruz: 2017-08007		T21S R15E	26, 35	74
AMC446973	IV075	Santa Cruz: 2017-08008		T21S R15E	35, 36	75
AMC446974	IV076	Santa Cruz: 2017-08009		T21S R15E	35	76
AMC446975	IV077	Santa Cruz: 2017-08010		T21S R15E	35	77
AMC446976	IV078	Santa Cruz: 2017-08011		T21S R15E	35	78
AMC446977	IV079	Santa Cruz: 2017-08012		T21S R15E	35	79
AMC446978	IV080	Santa Cruz: 2017-08013		T21S R15E	35	80

AMC446935	IV037	Santa Cruz: 2017-07970		T21S R15E	28, 29	37
AMC446936	IV038	Santa Cruz: 2017-07971		T21S R15E	29	38
AMC446937	IV039	Santa Cruz: 2017-07972		T21S R15E	29	39
AMC446938	IV040	Santa Cruz: 2017-07973		T21S R15E	29	40
AMC446939	IV041	Santa Cruz: 2017-07974		T21S R15E	29	41
AMC446940	IV042	Santa Cruz: 2017-07975		T21S R15E	29	42
AMC446941	IV043	Santa Cruz: 2017-07976		T21S R15E	29	43
AMC446942	IV044	Santa Cruz: 2017-07977		T21S R15E	29	44
AMC446943	IV045	Santa Cruz: 2017-07978		T21S R15E	29	45
AMC446944	IV046	Santa Cruz: 2017-07979		T21S R15E	29	46
AMC446945	IV047	Santa Cruz: 2017-07980		T21S R15E	29	47
AMC446946	IV048	Santa Cruz: 2017-07981		T21S R15E	29	48
AMC446947	IV049	Santa Cruz: 2017-07982		T21S R15E	29	49
AMC446948	IV050	Santa Cruz: 2017-07983		T21S R15E	29	50
AMC446949	IV051	Santa Cruz: 2017-07984		T21S R15E	29	51
AMC446950	IV052	Santa Cruz: 2017-07985		T21S R15E	28, 29	52
AMC446951	IV053	Santa Cruz: 2017-07986		T21S R15E	28	53
AMC446952	IV054	Santa Cruz: 2017-07987		T21S R15E	28	54
AMC446953	IV055	Santa Cruz: 2017-07988		T21S R15E	28	55
AMC446954	IV056	Santa Cruz: 2017-07989		T21S R15E	28	56
AMC446955	IV057	Santa Cruz: 2017-07990		T21S R15E	28	57
AMC446956	IV058	Santa Cruz: 2017-07991		T21S R15E	28	58

AMC446913	IV015	Santa Cruz: 2017-07948		T21S R15E	21, 28	15
AMC446914	IV016	Santa Cruz: 2017-07949		T21S R15E	21, 28	16
AMC446915	IV017	Santa Cruz: 2017-07950		T21S R15E	21, 22, 27, 28	17
AMC446916	IV018	Santa Cruz: 2017-07951		T21S R15E	22, 27	18
AMC446917	IV019	Santa Cruz: 2017-07952		T21S R15E	22, 27	19
AMC446918	IV020	Santa Cruz: 2017-07953		T21S R15E	22, 27	20
AMC446919	IV021	Santa Cruz: 2017-07954		T21S R15E	22, 27	21
AMC446920	IV022	Santa Cruz: 2017-07955		T21S R15E	22, 27	22
AMC446921	IV023	Santa Cruz: 2017-07956		T21S R15E	27	23
AMC446922	IV024	Santa Cruz: 2017-07957		T21S R15E	27	24
AMC446923	IV025	Santa Cruz: 2017-07958		T21S R15E	27	25
AMC446924	IV026	Santa Cruz: 2017-07959		T21S R15E	27	26
AMC446925	IV027	Santa Cruz: 2017-07960		T21S R15E	27	27
AMC446926	IV028	Santa Cruz: 2017-07961		T21S R15E	27, 28	28
AMC446927	IV029	Santa Cruz: 2017-07962		T21S R15E	28	29
AMC446928	IV030	Santa Cruz: 2017-07963		T21S R15E	28	30
AMC446929	IV031	Santa Cruz: 2017-07964		T21S R15E	28	31
AMC446930	IV032	Santa Cruz: 2017-07965		T21S R15E	28	32
AMC446931	IV033	Santa Cruz: 2017-07966		T21S R15E	28	33
AMC446932	IV034	Santa Cruz: 2017-07967		T21S R15E	28	34
AMC446933	IV035	Santa Cruz: 2017-07968		T21S R15E	28	35
AMC446934	IV036	Santa Cruz: 2017-07969		T21S R15E	28	36

Attached to Kennecott Exploration Company name change for the following group of unpatented lode mining claims in Santa Cruz County, State of Arizona, further described as:

Exhibit A

Group Name: Goat Canyon IV001 - 313 (313)

Goat Canyon:

Number of Claims: 313

Meridian:

Gila and Salt River Meridian

BLM #	Name	Original Doc # Book & Page	Amended Doc # Book & Page	Township & Range	Section	#
AMC446899	IV001	Santa Cruz: 2017-07934		T21S R15E	20, 29	1
AMC446900	IV002	Santa Cruz: 2017-07935		T21S R15E	20, 29	2
AMC446901	IV003	Santa Cruz: 2017-07936		T21S R15E	20, 29	3
AMC446902	IV004	Santa Cruz: 2017-07937		T21S R15E	20, 29	4
AMC446903	IV005	Santa Cruz: 2017-07938		T21S R15E	20, 29	5
AMC446904	IV006	Santa Cruz: 2017-07939		T21S R15E	20, 29	6
AMC446905	IV007	Santa Cruz: 2017-07940		T21S R15E	20, 29	7
AMC446906	IV008	Santa Cruz: 2017-07941		T21S R15E	20, 21, 28, 29	8
AMC446907	IV009	Santa Cruz: 2017-07942		T21S R15E	21, 28	9
AMC446908	IV010	Santa Cruz: 2017-07943		T21S R15E	21, 28	10
AMC446909	IV011	Santa Cruz: 2017-07944		T21S R15E	21, 28	11
AMC446910	IV012	Santa Cruz: 2017-07945		T21S R15E	21, 28	12
AMC446911	IV013	Santa Cruz: 2017-07946		T21S R15E	21, 28	13
AMC446912	IV014	Santa Cruz: 2017-07947		T21S R15E	21, 28	14

Attached to Kennecott Exploration Company name change for the following group of unpatented lode mining claims in Santa Cruz County, State of Arizona, further described as:

Exhibit A

Group Name: Mansfield MF001-MF375 (375)

Project: Mansfield

Number of Claims: 375

Meridian: Gila and Salt River Meridian

BLM #	Name	Original Doc # Book & Page	Amended Doc # Book & Page	Township & Range	Section	#
AMC441247	MF001	Santa Cruz: 2017-00769		T21S R15E	20	1
AMC441248	MF002	Santa Cruz: 2017-00770		T21S R15E	20	2
AMC441249	MF003	Santa Cruz: 2017-00771		T21S R15E	20	3
AMC441250	MF004	Santa Cruz: 2017-00772		T21S R15E	20	4
AMC441251	MF005	Santa Cruz: 2017-00773		T21S R15E	20	5
AMC441252	MF006	Santa Cruz: 2017-00774		T21S R15E	20	6
AMC441253	MF007	Santa Cruz: 2017-00775		T21S R15E	20	7
AMC441254	MF008	Santa Cruz: 2017-00776		T21S R15E	20, 21	8
AMC441255	MF009	Santa Cruz: 2017-00777		T21S R15E	21	9
AMC441256	MF010	Santa Cruz: 2017-00778		T21S R15E	21	10
AMC441257	MF011	Santa Cruz: 2017-00779		T21S R15E	21	11
AMC441258	MF012	Santa Cruz: 2017-00780		T21S R15E	21	12
AMC441259	MF013	Santa Cruz: 2017-00781		T21S R15E	21	13
AMC441260	MF014	Santa Cruz: 2017-00782		T21S R15E	21	14

AMC441261	MF015	Santa Cruz: 2017-00783	T21S R15E	21	15
AMC441262	MF016	Santa Cruz: 2017-00784	T21S R15E	21	16
AMC441263	MF017	Santa Cruz: 2017-00785	T21S R15E	21	17
AMC441264	MF018	Santa Cruz: 2017-00786	T21S R15E	20	18
AMC441265	MF019	Santa Cruz: 2017-00787	T21S R15E	20	19
AMC441266	MF020	Santa Cruz: 2017-00788	T21S R15E	20	20
AMC441267	MF021	Santa Cruz: 2017-00789	T21S R15E	20	21
AMC441268	MF022	Santa Cruz: 2017-00790	T21S R15E	20	22
AMC441269	MF023	Santa Cruz: 2017-00791	T21S R15E	20	23
AMC441270	MF024	Santa Cruz: 2017-00792	T21S R15E	20	24
AMC441271	MF025	Santa Cruz: 2017-00793	T21S R15E	20	25
AMC441272	MF026	Santa Cruz: 2017-00794	T21S R15E	21	26
AMC441273	MF027	Santa Cruz: 2017-00795	T21S R15E	21	27
AMC441274	MF028	Santa Cruz: 2017-00796	T21S R15E	21	28
AMC441275	MF029	Santa Cruz: 2017-00797	T21S R15E	21	29
AMC441276	MF030	Santa Cruz: 2017-00798	T21S R15E	21	30
AMC441277	MF031	Santa Cruz: 2017-00799	T21S R15E	21	31
AMC441278	MF032	Santa Cruz: 2017-00800	T21S R15E	21	32
AMC441279	MF033	Santa Cruz: 2017-00801	T21S R15E	21	33
AMC441280	MF034	Santa Cruz: 2017-00802	T21S R15E	21	34
AMC441281	MF035	Santa Cruz: 2017-00803	T21S R15E	20	35
AMC441282	MF036	Santa Cruz: 2017-00804	T21S R15E	20	36

AMC441283	MF037	Santa Cruz: 2017-00805		T21S R15E	20	37
AMC441284	MF038	Santa Cruz: 2017-00806		T21S R15E	20	38
AMC441285	MF039	Santa Cruz: 2017-00807		T21S R15E	20	39
AMC441286	MF040	Santa Cruz: 2017-00808		T21S R15E	20	40
AMC441287	MF041	Santa Cruz: 2017-00809		T21S R15E	20	41
AMC441288	MF042	Santa Cruz: 2017-00810		T21S R15E	20, 21	42
AMC441289	MF043	Santa Cruz: 2017-00811		T21S R15E	21	43
AMC441290	MF044	Santa Cruz: 2017-00812		T21S R15E	21	44
AMC441291	MF045	Santa Cruz: 2017-00813		T21S R15E	21	45
AMC441292	MF046	Santa Cruz: 2017-00814		T21S R15E	21	46
AMC441293	MF047	Santa Cruz: 2017-00815		T21S R15E	21	47
AMC441294	MF048	Santa Cruz: 2017-00816		T21S R15E	21	48
AMC441295	MF049	Santa Cruz: 2017-00817		T21S R15E	21	49
AMC441296	MF050	Santa Cruz: 2017-00818		T21S R15E	21	50
AMC441297	MF051	Santa Cruz: 2017-00819		T21S R15E	21	51
AMC441298	MF052	Santa Cruz: 2017-00820		T21S R15E	17, 20	52
AMC441299	MF053	Santa Cruz: 2017-00821		T21S R15E	17, 20	53
AMC441300	MF054	Santa Cruz: 2017-00822		T21S R15E	17, 20	54
AMC441301	MF055	Santa Cruz: 2017-00823		T21S R15E	17, 20	55
AMC441302	MF056	Santa Cruz: 2017-00824		T21S R15E	17, 20	56
AMC441303	MF057	Santa Cruz: 2017-00825		T21S R15E	17, 20	57
AMC441304	MF058	Santa Cruz: 2017-00826		T21S R15E	17, 20	58

AMC441305	MF059	Santa Cruz: 2017-00827	T21S R15E	16, 17, 20, 21	59
AMC441306	MF060	Santa Cruz: 2017-00828	T21S R15E	16, 21	60
AMC441307	MF061	Santa Cruz: 2017-00829	T21S R15E	16, 21	61
AMC441308	MF062	Santa Cruz: 2017-00830	T21S R15E	16, 21	62
AMC441309	MF063	Santa Cruz: 2017-00831	T21S R15E	16, 21	63
AMC441310	MF064	Santa Cruz: 2017-00832	T21S R15E	16, 21	64
AMC441311	MF065	Santa Cruz: 2017-00833	T21S R15E	16, 21	65
AMC441312	MF066	Santa Cruz: 2017-00834	T21S R15E	16, 21	66
AMC441313	MF067	Santa Cruz: 2017-00835	T21S R15E	16, 21	67
AMC441314	MF068	Santa Cruz: 2017-00836	T21S R15E	16, 21	68
AMC441315	MF069	Santa Cruz: 2017-00837	T21S R15E	17	69
AMC441316	MF070	Santa Cruz: 2017-00838	T21S R15E	17	70
AMC441317	MF071	Santa Cruz: 2017-00839	T21S R15E	17	71
AMC441318	MF072	Santa Cruz: 2017-00840	T21S R15E	17	72
AMC441319	MF073	Santa Cruz: 2017-00841	T21S R15E	17	73
AMC441320	MF074	Santa Cruz: 2017-00842	T21S R15E	17	74
AMC441321	MF075	Santa Cruz: 2017-00843	T21S R15E	17	75
AMC441322	MF076	Santa Cruz: 2017-00844	T21S R15E	16, 17	76
AMC441323	MF077	Santa Cruz: 2017-00845	T21S R15E	16	77
AMC441324	MF078	Santa Cruz: 2017-00846	T21S R15E	16	78
AMC441325	MF079	Santa Cruz: 2017-00847	T21S R15E	16	79
AMC441326	MF080	Santa Cruz: 2017-00848	T21S R15E	16	80

AMC441327	MF081	Santa Cruz: 2017-00849	T21S R15E	16	81
AMC441328	MF082	Santa Cruz: 2017-00850	T21S R15E	16	82
AMC441329	MF083	Santa Cruz: 2017-00851	T21S R15E	16	83
AMC441330	MF084	Santa Cruz: 2017-00852	T21S R15E	16	84
AMC441331	MF085	Santa Cruz: 2017-00853	T21S R15E	16	85
AMC441332	MF086	Santa Cruz: 2017-00854	T21S R15E	17	86
AMC441333	MF087	Santa Cruz: 2017-00855	T21S R15E	17	87
AMC441334	MF088	Santa Cruz: 2017-00856	T21S R15E	17	88
AMC441335	MF089	Santa Cruz: 2017-00857	T21S R15E	17	89
AMC441336	MF090	Santa Cruz: 2017-00858	T21S R15E	17	90
AMC441337	MF091	Santa Cruz: 2017-00859	T21S R15E	17	91
AMC441338	MF092	Santa Cruz: 2017-00860	T21S R15E	17	92
AMC441339	MF093	Santa Cruz: 2017-00861	T21S R15E	16, 17	93
AMC441340	MF094	Santa Cruz: 2017-00862	T21S R15E	16, 17	94
AMC441341	MF095	Santa Cruz: 2017-00863	T21S R15E	16	95
AMC441342	MF096	Santa Cruz: 2017-00864	T21S R15E	16	96
AMC441343	MF097	Santa Cruz: 2017-00865	T21S R15E	16	97
AMC441344	MF098	Santa Cruz: 2017-00866	T21S R15E	16	98
AMC441345	MF099	Santa Cruz: 2017-00867	T21S R15E	16	99
AMC441346	MF100	Santa Cruz: 2017-00868	T21S R15E	16	100
AMC441347	MF101	Santa Cruz: 2017-00869	T21S R15E	16	101
AMC441348	MF102	Santa Cruz: 2017-00870	T21S R15E	16	102

AMC441349	MF103	Santa Cruz: 2017-00871	T21S R15E	16	103
AMC441350	MF104	Santa Cruz: 2017-00872	T21S R15E	18	104
AMC441351	MF105	Santa Cruz: 2017-00873	T21S R15E	18	105
AMC441352	MF106	Santa Cruz: 2017-00874	T21S R15E	18	106
AMC441353	MF107	Santa Cruz: 2017-00875	T21S R15E	18	107
AMC441354	MF108	Santa Cruz: 2017-00876	T21S R15E	18	108
AMC441355	MF109	Santa Cruz: 2017-00877	T21S R15E	18	109
AMC441356	MF110	Santa Cruz: 2017-00878	T21S R15E	18	110
AMC441357	MF111	Santa Cruz: 2017-00879	T21S R15E	17	111
AMC441358	MF112	Santa Cruz: 2017-00880	T21S R15E	17	112
AMC441359	MF113	Santa Cruz: 2017-00881	T21S R15E	17	113
AMC441360	MF114	Santa Cruz: 2017-00882	T21S R15E	17	114
AMC441361	MF115	Santa Cruz: 2017-00883	T21S R15E	17	115
AMC441362	MF116	Santa Cruz: 2017-00884	T21S R15E	17	116
AMC441363	MF117	Santa Cruz: 2017-00885	T21S R15E	17	117
AMC441364	MF118	Santa Cruz: 2017-00886	T21S R15E	17	118
AMC441365	MF119	Santa Cruz: 2017-00887	T21S R15E	17	119
AMC441366	MF120	Santa Cruz: 2017-00888	T21S R15E	16, 17	120
AMC441367	MF121	Santa Cruz: 2017-00889	T21S R15E	16	121
AMC441368	MF122	Santa Cruz: 2017-00890	T21S R15E	16	122
AMC441369	MF123	Santa Cruz: 2017-00891	T21S R15E	16	123
AMC441370	MF124	Santa Cruz: 2017-00892	T21S R15E	16	124

AMC441371	MF125	Santa Cruz: 2017-00893		T21S R15E	16	125
AMC441372	MF126	Santa Cruz: 2017-00894		T21S R15E	16	126
AMC441373	MF127	Santa Cruz: 2017-00895		T21S R15E	16	127
AMC441374	MF128	Santa Cruz: 2017-00896		T21S R15E	18, 7	128
AMC441375	MF129	Santa Cruz: 2017-00897		T21S R15E	18, 7	129
AMC441376	MF130	Santa Cruz: 2017-00898		T21S R15E	18, 7	130
AMC441377	MF131	Santa Cruz: 2017-00899		T21S R15E	7	131
AMC441378	MF132	Santa Cruz: 2017-00900		T21S R15E	7	132
AMC441379	MF133	Santa Cruz: 2017-00901		T21S R15E	7	133
AMC441380	MF134	Santa Cruz: 2017-00902		T21S R15E	7	134
AMC441381	MF135	Santa Cruz: 2017-00903		T21S R15E	7, 8	135
AMC441382	MF136	Santa Cruz: 2017-00904		T21S R15E	8	136
AMC441383	MF137	Santa Cruz: 2017-00905		T21S R15E	8	137
AMC441384	MF138	Santa Cruz: 2017-00906		T21S R15E	8	138
AMC441385	MF139	Santa Cruz: 2017-00907		T21S R15E	8	139
AMC441386	MF140	Santa Cruz: 2017-00908		T21S R15E	8	140
AMC441387	MF141	Santa Cruz: 2017-00909		T21S R15E	8	141
AMC441388	MF142	Santa Cruz: 2017-00910		T21S R15E	8	142
AMC441389	MF143	Santa Cruz: 2017-00911		T21S R15E	8	143
AMC441390	MF144	Santa Cruz: 2017-00912		T21S R15E	8, 9	144
AMC441391	MF145	Santa Cruz: 2017-00913		T21S R15E	9	145
AMC441392	MF146	Santa Cruz: 2017-00914		T21S R15E	9	146

AMC441393	MF147	Santa Cruz: 2017-00915		T21S R15E	9	147
AMC441394	MF148	Santa Cruz: 2017-00916		T21S R15E	9	148
AMC441395	MF149	Santa Cruz: 2017-00917		T21S R15E	9	149
AMC441396	MF150	Santa Cruz: 2017-00918		T21S R15E	10, 9	150
AMC441397	MF151	Santa Cruz: 2017-00919		T21S R15E	10	151
AMC441398	MF152	Santa Cruz: 2017-00920		T21S R15E	10	152
AMC441399	MF153	Santa Cruz: 2017-00921		T21S R15E	10	153
AMC441400	MF154	Santa Cruz: 2017-00922		T21S R15E	10	154
AMC441401	MF155	Santa Cruz: 2017-00923		T21S R15E	10	155
AMC441402	MF156	Santa Cruz: 2017-00924		T21S R15E	10	156
AMC441403	MF157	Santa Cruz: 2017-00925		T21S R15E	10	157
AMC441404	MF158	Santa Cruz: 2017-00926		T21S R15E	10	158
AMC441405	MF159	Santa Cruz: 2017-00927		T21S R15E	10	159
AMC441406	MF160	Santa Cruz: 2017-00928		T21S R15E	10	160
AMC441407	MF161	Santa Cruz: 2017-00929		T21S R15E	10	161
AMC441408	MF162	Santa Cruz: 2017-00930		T21S R15E	10	162
AMC441409	MF163	Santa Cruz: 2017-00931		T21S R15E	10	163
AMC441410	MF164	Santa Cruz: 2017-00932		T21S R15E	7	164
AMC441411	MF165	Santa Cruz: 2017-00933		T21S R15E	7	165
AMC441412	MF166	Santa Cruz: 2017-00934		T21S R15E	7	166
AMC441413	MF167	Santa Cruz: 2017-00935		T21S R15E	7	167
AMC441414	MF168	Santa Cruz: 2017-00936		T21S R15E	7	168

AMC441415	MF169	Santa Cruz: 2017-00937		T21S R15E	7	169
AMC441416	MF170	Santa Cruz: 2017-00938		T21S R15E	7	170
AMC441417	MF171	Santa Cruz: 2017-00939		T21S R15E	7	171
AMC441418	MF172	Santa Cruz: 2017-00940		T21S R15E	7	172
AMC441419	MF173	Santa Cruz: 2017-00941		T21S R15E	7, 8	173
AMC441420	MF174	Santa Cruz: 2017-00942		T21S R15E	8	174
AMC441421	MF175	Santa Cruz: 2017-00943		T21S R15E	8	175
AMC441422	MF176	Santa Cruz: 2017-00944		T21S R15E	8	176
AMC441423	MF177	Santa Cruz: 2017-00945		T21S R15E	8	177
AMC441424	MF178	Santa Cruz: 2017-00946		T21S R15E	8	178
AMC441425	MF179	Santa Cruz: 2017-00947		T21S R15E	8	179
AMC441426	MF180	Santa Cruz: 2017-00948		T21S R15E	8	180
AMC441427	MF181	Santa Cruz: 2017-00949		T21S R15E	8	181
AMC441428	MF182	Santa Cruz: 2017-00950		T21S R15E	8	182
AMC441429	MF183	Santa Cruz: 2017-00951		T21S R15E	8, 9	183
AMC441430	MF184	Santa Cruz: 2017-00952		T21S R15E	9	184
AMC441431	MF185	Santa Cruz: 2017-00953		T21S R15E	9	185
AMC441432	MF186	Santa Cruz: 2017-00954		T21S R15E	9	186
AMC441433	MF187	Santa Cruz: 2017-00955		T21S R15E	9	187
AMC441434	MF188	Santa Cruz: 2017-00956		T21S R15E	9	188
AMC441435	MF189	Santa Cruz: 2017-00957		T21S R15E	9	189
AMC441436	MF190	Santa Cruz: 2017-00958		T21S R15E	10	190

AMC441437	MF191	Santa Cruz: 2017-00959	T21S R15E	10	191
AMC441438	MF192	Santa Cruz: 2017-00960	T21S R15E	10	192
AMC441439	MF193	Santa Cruz: 2017-00961	T21S R15E	10	193
AMC441440	MF194	Santa Cruz: 2017-00962	T21S R15E	10	194
AMC441441	MF195	Santa Cruz: 2017-00963	T21S R15E	10	195
AMC441442	MF196	Santa Cruz: 2017-00964	T21S R15E	10	196
AMC441443	MF197	Santa Cruz: 2017-00965	T21S R15E	10	197
AMC441444	MF198	Santa Cruz: 2017-00966	T21S R15E	10	198
AMC441445	MF199	Santa Cruz: 2017-00967	T21S R15E	7	199
AMC441446	MF200	Santa Cruz: 2017-00968	T21S R15E	7	200
AMC441447	MF201	Santa Cruz: 2017-00969	T21S R15E	7	201
AMC441448	MF202	Santa Cruz: 2017-00970	T21S R15E	7	202
AMC441449	MF203	Santa Cruz: 2017-00971	T21S R15E	7	203
AMC441450	MF204	Santa Cruz: 2017-00972	T21S R15E	7	204
AMC441451	MF205	Santa Cruz: 2017-00973	T21S R15E	7	205
AMC441452	MF206	Santa Cruz: 2017-00974	T21S R15E	7, 8	206
AMC441453	MF207	Santa Cruz: 2017-00975	T21S R15E	8	207
AMC441454	MF208	Santa Cruz: 2017-00976	T21S R15E	8	208
AMC441455	MF209	Santa Cruz: 2017-00977	T21S R15E	8	209
AMC441456	MF210	Santa Cruz: 2017-00978	T21S R15E	8	210
AMC441457	MF211	Santa Cruz: 2017-00979	T21S R15E	8	211
AMC441458	MF212	Santa Cruz: 2017-00980	T21S R15E	8	212

AMC441459	MF213	Santa Cruz: 2017-00981	T21S R15E	8	213
AMC441460	MF214	Santa Cruz: 2017-00982	T21S R15E	8	214
AMC441461	MF215	Santa Cruz: 2017-00983	T21S R15E	8, 9	215
AMC441462	MF216	Santa Cruz: 2017-00984	T21S R15E	9	216
AMC441463	MF217	Santa Cruz: 2017-00985	T21S R15E	9	217
AMC441464	MF218	Santa Cruz: 2017-00986	T21S R15E	9	218
AMC441465	MF219	Santa Cruz: 2017-00987	T21S R15E	9	219
AMC441466	MF220	Santa Cruz: 2017-00988	T21S R15E	9	220
AMC441467	MF221	Santa Cruz: 2017-00989	T21S R15E	9	221
AMC441468	MF222	Santa Cruz: 2017-00990	T21S R15E	9	222
AMC441469	MF223	Santa Cruz: 2017-00991	T21S R15E	9	223
AMC441470	MF224	Santa Cruz: 2017-00992	T21S R15E	9	224
AMC441471	MF225	Santa Cruz: 2017-00993	T21S R15E	10	225
AMC441472	MF226	Santa Cruz: 2017-00994	T21S R15E	10	226
AMC441473	MF227	Santa Cruz: 2017-00995	T21S R15E	10	227
AMC441474	MF228	Santa Cruz: 2017-00996	T21S R15E	10	228
AMC441475	MF229	Santa Cruz: 2017-00997	T21S R15E	10	229
AMC441476	MF230	Santa Cruz: 2017-00998	T21S R15E	10	230
AMC441477	MF231	Santa Cruz: 2017-00999	T21S R15E	10	231
AMC441478	MF232	Santa Cruz: 2017-01000	T21S R15E	10	232
AMC441479	MF233	Santa Cruz: 2017-01001	T21S R15E	10	233
AMC441480	MF234	Santa Cruz: 2017-01002	T21S R15E	7	234

AMC441481	MF235	Santa Cruz: 2017-01003	T21S R15E	6, 7	235
AMC441482	MF236	Santa Cruz: 2017-01004	T21S R15E	6, 7	236
AMC441483	MF237	Santa Cruz: 2017-01005	T21S R15E	6, 7	237
AMC441484	MF238	Santa Cruz: 2017-01006	T21S R15E	6, 7	238
AMC441485	MF239	Santa Cruz: 2017-01007	T21S R15E	6, 7	239
AMC441486	MF240	Santa Cruz: 2017-01008	T21S R15E	6, 7	240
AMC441487	MF241	Santa Cruz: 2017-01009	T21S R15E	6, 7	241
AMC441488	MF242	Santa Cruz: 2017-01010	T21S R15E	5, 6, 7, 8	242
AMC441489	MF243	Santa Cruz: 2017-01011	T21S R15E	5, 8	243
AMC441490	MF244	Santa Cruz: 2017-01012	T21S R15E	5, 8	244
AMC441491	MF245	Santa Cruz: 2017-01013	T21S R15E	5, 8	245
AMC441492	MF246	Santa Cruz: 2017-01014	T21S R15E	5, 8	246
AMC441493	MF247	Santa Cruz: 2017-01015	T21S R15E	5, 8	247
AMC441494	MF248	Santa Cruz: 2017-01016	T21S R15E	5, 8	248
AMC441495	MF249	Santa Cruz: 2017-01017	T21S R15E	5, 8	249
AMC441496	MF250	Santa Cruz: 2017-01018	T21S R15E	5, 8	250
AMC441497	MF251	Santa Cruz: 2017-01019	T21S R15E	4, 5, 8, 9	251
AMC441498	MF252	Santa Cruz: 2017-01020	T21S R15E	4, 9	252
AMC441499	MF253	Santa Cruz: 2017-01021	T21S R15E	4, 9	253
AMC441500	MF254	Santa Cruz: 2017-01022	T21S R15E	4, 9	254
AMC441501	MF255	Santa Cruz: 2017-01023	T21S R15E	4, 9	255
AMC441502	MF256	Santa Cruz: 2017-01024	T21S R15E	4, 9	256

AMC441503	MF257	Santa Cruz: 2017-01025		T21S R15E	4, 9	257
AMC441504	MF258	Santa Cruz: 2017-01026		T21S R15E	4, 9	258
AMC441505	MF259	Santa Cruz: 2017-01027		T21S R15E	4, 9	259
AMC441506	MF260	Santa Cruz: 2017-01028		T21S R15E	4, 9	260
AMC441507	MF261	Santa Cruz: 2017-01029		T21S R15E	10, 3	261
AMC441508	MF262	Santa Cruz: 2017-01030		T21S R15E	10, 3	262
AMC441509	MF263	Santa Cruz: 2017-01031		T21S R15E	10, 3	263
AMC441510	MF264	Santa Cruz: 2017-01032		T21S R15E	10, 3	264
AMC441511	MF265	Santa Cruz: 2017-01033		T21S R15E	10, 3	265
AMC441512	MF266	Santa Cruz: 2017-01034		T21S R15E	10, 3	266
AMC441513	MF267	Santa Cruz: 2017-01035		T21S R15E	10, 3	267
AMC441514	MF268	Santa Cruz: 2017-01036		T21S R15E	10, 3	268
AMC441515	MF269	Santa Cruz: 2017-01037		T21S R15E	10, 3	269
AMC441516	MF270	Santa Cruz: 2017-01038		T21S R15E	6	270
AMC441517	MF271	Santa Cruz: 2017-01039		T21S R15E	6	271
AMC441518	MF272	Santa Cruz: 2017-01040		T21S R15E	6	272
AMC441519	MF273	Santa Cruz: 2017-01041		T21S R15E	6	273
AMC441520	MF274	Santa Cruz: 2017-01042		T21S R15E	6	274
AMC441521	MF275	Santa Cruz: 2017-01043		T21S R15E	6	275
AMC441522	MF276	Santa Cruz: 2017-01044		T21S R15E	6	276
AMC441523	MF277	Santa Cruz: 2017-01045		T21S R15E	5, 6	277
AMC441524	MF278	Santa Cruz: 2017-01046		T21S R15E	5	278

AMC441525	MF279	Santa Cruz: 2017-01047	T21S R15E	5	279
AMC441526	MF280	Santa Cruz: 2017-01048	T21S R15E	5	280
AMC441527	MF281	Santa Cruz: 2017-01049	T21S R15E	5	281
AMC441528	MF282	Santa Cruz: 2017-01050	T21S R15E	5	282
AMC441529	MF283	Santa Cruz: 2017-01051	T21S R15E	5	283
AMC441530	MF284	Santa Cruz: 2017-01052	T21S R15E	5	284
AMC441531	MF285	Santa Cruz: 2017-01053	T21S R15E	5	285
AMC441532	MF286	Santa Cruz: 2017-01054	T21S R15E	4, 5	286
AMC441533	MF287	Santa Cruz: 2017-01055	T21S R15E	4	287
AMC441534	MF288	Santa Cruz: 2017-01056	T21S R15E	4	288
AMC441535	MF289	Santa Cruz: 2017-01057	T21S R15E	4	289
AMC441536	MF290	Santa Cruz: 2017-01058	T21S R15E	4	290
AMC441537	MF291	Santa Cruz: 2017-01059	T21S R15E	4	291
AMC441538	MF292	Santa Cruz: 2017-01060	T21S R15E	4	292
AMC441539	MF293	Santa Cruz: 2017-01061	T21S R15E	4	293
AMC441540	MF294	Santa Cruz: 2017-01062	T21S R15E	4	294
AMC441541	MF295	Santa Cruz: 2017-01063	T21S R15E	4	295
AMC441542	MF296	Santa Cruz: 2017-01064	T21S R15E	3	296
AMC441543	MF297	Santa Cruz: 2017-01065	T21S R15E	3	297
AMC441544	MF298	Santa Cruz: 2017-01066	T21S R15E	3	298
AMC441545	MF299	Santa Cruz: 2017-01067	T21S R15E	3	299
AMC441546	MF300	Santa Cruz: 2017-01068	T21S R15E	3	300

AMC441547	MF301	Santa Cruz: 2017-01069		T21S R15E	3	301
AMC441548	MF302	Santa Cruz: 2017-01070		T21S R15E	3	302
AMC441549	MF303	Santa Cruz: 2017-01071		T21S R15E	3	303
AMC441550	MF304	Santa Cruz: 2017-01072		T21S R15E	3	304
AMC441551	MF305	Santa Cruz: 2017-01073		T21S R15E	6	305
AMC441552	MF306	Santa Cruz: 2017-01074		T21S R15E	6	306
AMC441553	MF307	Santa Cruz: 2017-01075		T21S R15E	6	307
AMC441554	MF308	Santa Cruz: 2017-01076		T21S R15E	6	308
AMC441555	MF309	Santa Cruz: 2017-01077		T21S R15E	6	309
AMC441556	MF310	Santa Cruz: 2017-01078		T21S R15E	6	310
AMC441557	MF311	Santa Cruz: 2017-01079		T21S R15E	6	311
AMC441558	MF312	Santa Cruz: 2017-01080		T21S R15E	5, 6	312
AMC441559	MF313	Santa Cruz: 2017-01081		T21S R15E	5	313
AMC441560	MF314	Santa Cruz: 2017-01082		T21S R15E	5	314
AMC441561	MF315	Santa Cruz: 2017-01083		T21S R15E	5	315
AMC441562	MF316	Santa Cruz: 2017-01084		T21S R15E	5	316
AMC441563	MF317	Santa Cruz: 2017-01085		T21S R15E	5	317
AMC441564	MF318	Santa Cruz: 2017-01086		T21S R15E	5	318
AMC441565	MF319	Santa Cruz: 2017-01087		T21S R15E	5	319
AMC441566	MF320	Santa Cruz: 2017-01088		T21S R15E	5	320
AMC441567	MF321	Santa Cruz: 2017-01089		T21S R15E	4, 5	321
AMC441568	MF322	Santa Cruz: 2017-01090		T21S R15E	4	322

AMC441569	MF323	Santa Cruz: 2017-01091		T21S R15E	4	323
AMC441570	MF324	Santa Cruz: 2017-01092		T21S R15E	4	324
AMC441571	MF325	Santa Cruz: 2017-01093		T21S R15E	4	325
AMC441572	MF326	Santa Cruz: 2017-01094		T21S R15E	4	326
AMC441573	MF327	Santa Cruz: 2017-01095		T21S R15E	4	327
AMC441574	MF328	Santa Cruz: 2017-01096		T21S R15E	4	328
AMC441575	MF329	Santa Cruz: 2017-01097		T21S R15E	4	329
AMC441576	MF330	Santa Cruz: 2017-01098		T21S R15E	4	330
AMC441577	MF331	Santa Cruz: 2017-01099		T21S R15E	3	331
AMC441578	MF332	Santa Cruz: 2017-01100		T21S R15E	3	332
AMC441579	MF333	Santa Cruz: 2017-01101		T21S R15E	3	333
AMC441580	MF334	Santa Cruz: 2017-01102		T21S R15E	3	334
AMC441581	MF335	Santa Cruz: 2017-01103		T21S R15E	3	335
AMC441582	MF336	Santa Cruz: 2017-01104		T21S R15E	3	336
AMC441583	MF337	Santa Cruz: 2017-01105		T21S R15E	3	337
AMC441584	MF338	Santa Cruz: 2017-01106		T21S R15E	3	338
AMC441585	MF339	Santa Cruz: 2017-01107		T21S R15E	3	339
AMC441586	MF340	Santa Cruz: 2017-01108		T21S R15E	6	340
AMC441587	MF341	Santa Cruz: 2017-01109		T21S R15E	6	341
AMC441588	MF342	Santa Cruz: 2017-01110		T21S R15E	6	342
AMC441589	MF343	Santa Cruz: 2017-01111		T21S R15E	6	343
AMC441590	MF344	Santa Cruz: 2017-01112		T21S R15E	6	344

AMC441591	MF345	Santa Cruz: 2017-01113		T21S R15E	6	345
AMC441592	MF346	Santa Cruz: 2017-01114		T21S R15E	6	346
AMC441593	MF347	Santa Cruz: 2017-01115		T21S R15E	5, 6	347
AMC441594	MF348	Santa Cruz: 2017-01116		T21S R15E	5	348
AMC441595	MF349	Santa Cruz: 2017-01117		T21S R15E	5	349
AMC441596	MF350	Santa Cruz: 2017-01118		T21S R15E	5	350
AMC441597	MF351	Santa Cruz: 2017-01119		T21S R15E	5	351
AMC441598	MF352	Santa Cruz: 2017-01120		T21S R15E	5	352
AMC441599	MF353	Santa Cruz: 2017-01121		T21S R15E	5	353
AMC441600	MF354	Santa Cruz: 2017-01122		T21S R15E	5	354
AMC441601	MF355	Santa Cruz: 2017-01123		T21S R15E	5	355
AMC441602	MF356	Santa Cruz: 2017-01124		T21S R15E	4, 5	356
AMC441603	MF357	Santa Cruz: 2017-01125		T21S R15E	4	357
AMC441604	MF358	Santa Cruz: 2017-01126		T21S R15E	4	358
AMC441605	MF359	Santa Cruz: 2017-01127		T21S R15E	4	359
AMC441606	MF360	Santa Cruz: 2017-01128		T21S R15E	4	360
AMC441607	MF361	Santa Cruz: 2017-01129		T21S R15E	4	361
AMC441608	MF362	Santa Cruz: 2017-01130		T21S R15E	4	362
AMC441609	MF363	Santa Cruz: 2017-01131		T21S R15E	4	363
AMC441610	MF364	Santa Cruz: 2017-01132		T21S R15E	4	364
AMC441611	MF365	Santa Cruz: 2017-01133		T21S R15E	4	365
AMC441612	MF366	Santa Cruz: 2017-01134		T21S R15E	3	366

AMC441613	MF367	Santa Cruz: 2017-01135		T21S R15E	3	367
AMC441614	MF368	Santa Cruz: 2017-01136		T21S R15E	3	368
AMC441615	MF369	Santa Cruz: 2017-01137		T21S R15E	3	369
AMC441616	MF370	Santa Cruz: 2017-01138		T21S R15E	3	370
AMC441617	MF371	Santa Cruz: 2017-01139		T21S R15E	3	371
AMC441618	MF372	Santa Cruz: 2017-01140		T21S R15E	3	372
AMC441619	MF373	Santa Cruz: 2017-01141		T21S R15E	3	373
AMC441620	MF374	Santa Cruz: 2017-01142		T21S R15E	3	374
AMC441621	MF375	Santa Cruz: 2017-01143		T21S R15E	3	375
Total Claims On This Exhibit A: 375						

Attached to Kennecott Exploration Company name change for the following group of unpatented lode mining claims in Santa Cruz County, State of Arizona, further described as:

Exhibit A

Group Name: Meadow Valley MV1 etal (390)
390

Project: Meadow Valley
Meridian: Gila and Salt River Meridian

BLM #	Name	Original Doc # Book & Page	Amended Doc # Book & Page	Township & Range	Section	#
AMC441724	MV1	Santa Cruz: 2017-01353		T22S R17E	15	1
AMC441725	MV2	Santa Cruz: 2017-01354		T22S R17E	15	2
AMC441741	MV18	Santa Cruz: 2017-01370		T22S R17E	15	3
AMC441742	MV19	Santa Cruz: 2017-01371		T22S R17E	15	4
AMC441743	MV20	Santa Cruz: 2017-01372		T22S R17E	15	5
AMC441744	MV21	Santa Cruz: 2017-01373		T22S R17E	15	6
AMC441745	MV22	Santa Cruz: 2017-01374		T22S R17E	15	7
AMC441746	MV23	Santa Cruz: 2017-01375		T22S R17E	15	8
AMC441747	MV24	Santa Cruz: 2017-01376		T22S R17E	15	9
AMC441748	MV25	Santa Cruz: 2017-01377		T22S R17E	15	10
AMC441749	MV26	Santa Cruz: 2017-01378		T22S R17E	14, 15	11
AMC441750	MV27	Santa Cruz: 2017-01379		T22S R17E	14	12
AMC441752	MV29	Santa Cruz: 2017-01381		T22S R17E	14	13

AMC441753	MV30	Santa Cruz: 2017-01382		T22S R17E	14	14
AMC441761	MV38	Santa Cruz: 2017-01390		T22S R17E	15, 22	15
AMC441762	MV39	Santa Cruz: 2017-01391		T22S R17E	15, 22	16
AMC441763	MV40	Santa Cruz: 2017-01392		T22S R17E	15, 22	17
AMC441764	MV41	Santa Cruz: 2017-01393		T22S R17E	15, 22	18
AMC441765	MV42	Santa Cruz: 2017-01394		T22S R17E	15, 22	19
AMC441766	MV43	Santa Cruz: 2017-01395		T22S R17E	15, 22	20
AMC441767	MV44	Santa Cruz: 2017-01396		T22S R17E	15, 22	21
AMC441768	MV45	Santa Cruz: 2017-01397		T22S R17E	15, 22	22
AMC441769	MV46	Santa Cruz: 2017-01398		T22S R17E	14, 15, 22, 23	23
AMC441770	MV47	Santa Cruz: 2017-01399		T22S R17E	14, 23	24
AMC441771	MV48	Santa Cruz: 2017-01400		T22S R17E	14, 23	25
AMC441781	MV58	Santa Cruz: 2017-01410		T22S R17E	20	26
AMC441782	MV59	Santa Cruz: 2017-01411		T22S R17E	20	27
AMC441783	MV60	Santa Cruz: 2017-01412		T22S R17E	20, 21	28
AMC441784	MV61	Santa Cruz: 2017-01413		T22S R17E	21	29
AMC441785	MV62	Santa Cruz: 2017-01414		T22S R17E	21	30
AMC441786	MV63	Santa Cruz: 2017-01415		T22S R17E	21	31
AMC441787	MV64	Santa Cruz: 2017-01416		T22S R17E	21	32
AMC441788	MV65	Santa Cruz: 2017-01417		T22S R17E	21	33
AMC441789	MV66	Santa Cruz: 2017-01418		T22S R17E	21	34
AMC441790	MV67	Santa Cruz: 2017-01419		T22S R17E	21	35

AMC441791	MV68	Santa Cruz: 2017-01420	T22S R17E	21	36
AMC441792	MV69	Santa Cruz: 2017-01421	T22S R17E	21, 22	37
AMC441793	MV70	Santa Cruz: 2017-01422	T22S R17E	22	38
AMC441794	MV71	Santa Cruz: 2017-01423	T22S R17E	22	39
AMC441795	MV72	Santa Cruz: 2017-01424	T22S R17E	22	40
AMC441796	MV73	Santa Cruz: 2017-01425	T22S R17E	22	41
AMC441797	MV74	Santa Cruz: 2017-01426	T22S R17E	22	42
AMC441798	MV75	Santa Cruz: 2017-01427	T22S R17E	22	43
AMC441799	MV76	Santa Cruz: 2017-01428	T22S R17E	22	44
AMC441800	MV77	Santa Cruz: 2017-01429	T22S R17E	22	45
AMC441801	MV78	Santa Cruz: 2017-01430	T22S R17E	22, 23	46
AMC441802	MV79	Santa Cruz: 2017-01431	T22S R17E	23	47
AMC441803	MV80	Santa Cruz: 2017-01432	T22S R17E	23	48
AMC441804	MV81	Santa Cruz: 2017-01433	T22S R17E	23	49
AMC441805	MV82	Santa Cruz: 2017-01434	T22S R17E	23	50
AMC441806	MV83	Santa Cruz: 2017-01435	T22S R17E	23	51
AMC441807	MV84	Santa Cruz: 2017-01436	T22S R17E	23	52
AMC441808	MV85	Santa Cruz: 2017-01437	T22S R17E	23	53
AMC441816	MV93	Santa Cruz: 2017-01445	T22S R17E	20	54
AMC441817	MV94	Santa Cruz: 2017-01446	T22S R17E	20	55
AMC441818	MV95	Santa Cruz: 2017-01447	T22S R17E	20, 21	56
AMC441819	MV96	Santa Cruz: 2017-01448	T22S R17E	21	57

AMC441820	MV97	Santa Cruz: 2017-01449		T22S R17E	21	58
AMC441821	MV98	Santa Cruz: 2017-01450		T22S R17E	21	59
AMC441822	MV99	Santa Cruz: 2017-01451		T22S R17E	21	60
AMC441823	MV100	Santa Cruz: 2017-01452		T22S R17E	21	61
AMC441824	MV101	Santa Cruz: 2017-01453		T22S R17E	21	62
AMC441825	MV102	Santa Cruz: 2017-01454		T22S R17E	21	63
AMC441826	MV103	Santa Cruz: 2017-01455		T22S R17E	21	64
AMC441827	MV104	Santa Cruz: 2017-01456		T22S R17E	21, 22	65
AMC441828	MV105	Santa Cruz: 2017-01457		T22S R17E	22	66
AMC441829	MV106	Santa Cruz: 2017-01458		T22S R17E	22	67
AMC441830	MV107	Santa Cruz: 2017-01459		T22S R17E	22	68
AMC441831	MV108	Santa Cruz: 2017-01460		T22S R17E	22	69
AMC441832	MV109	Santa Cruz: 2017-01461		T22S R17E	22	70
AMC441833	MV110	Santa Cruz: 2017-01462		T22S R17E	22	71
AMC441834	MV111	Santa Cruz: 2017-01463		T22S R17E	22	72
AMC441835	MV112	Santa Cruz: 2017-01464		T22S R17E	22	73
AMC441836	MV113	Santa Cruz: 2017-01465		T22S R17E	22, 23	74
AMC441837	MV114	Santa Cruz: 2017-01466		T22S R17E	23	75
AMC441838	MV115	Santa Cruz: 2017-01467		T22S R17E	23	76
AMC441839	MV116	Santa Cruz: 2017-01468		T22S R17E	23	77
AMC441840	MV117	Santa Cruz: 2017-01469		T22S R17E	23	78
AMC441841	MV118	Santa Cruz: 2017-01470		T22S R17E	23	79

AMC441842	MV119	Santa Cruz: 2017-01471		T22S R17E	23	80
AMC441843	MV120	Santa Cruz: 2017-01472		T22S R17E	23	81
AMC441851	MV128	Santa Cruz: 2017-01480		T22S R17E	19	82
AMC441852	MV129	Santa Cruz: 2017-01481		T22S R17E	19	83
AMC441853	MV130	Santa Cruz: 2017-01482		T22S R17E	19	84
AMC441854	MV131	Santa Cruz: 2017-01483		T22S R17E	19	85
AMC441855	MV132	Santa Cruz: 2017-01484		T22S R17E	19	86
AMC441856	MV133	Santa Cruz: 2017-01485		T22S R17E	20	87
AMC441857	MV134	Santa Cruz: 2017-01486		T22S R17E	20	88
AMC441858	MV135	Santa Cruz: 2017-01487		T22S R17E	20	89
AMC441859	MV136	Santa Cruz: 2017-01488		T22S R17E	20	90
AMC441860	MV137	Santa Cruz: 2017-01489		T22S R17E	20	91
AMC441861	MV138	Santa Cruz: 2017-01490		T22S R17E	20	92
AMC441862	MV139	Santa Cruz: 2017-01491		T22S R17E	20	93
AMC441863	MV140	Santa Cruz: 2017-01492		T22S R17E	20	94
AMC441864	MV141	Santa Cruz: 2017-01493		T22S R17E	20	95
AMC441865	MV142	Santa Cruz: 2017-01494		T22S R17E	20, 21	96
AMC441866	MV143	Santa Cruz: 2017-01495		T22S R17E	21	97
AMC441867	MV144	Santa Cruz: 2017-01496		T22S R17E	21	98
AMC441868	MV145	Santa Cruz: 2017-01497		T22S R17E	21	99
AMC441869	MV146	Santa Cruz: 2017-01498		T22S R17E	21	100
AMC441870	MV147	Santa Cruz: 2017-01499		T22S R17E	21	101

AMC441871	MV148	Santa Cruz: 2017-01500	T22S R17E	21	102
AMC441872	MV149	Santa Cruz: 2017-01501	T22S R17E	21	103
AMC441873	MV150	Santa Cruz: 2017-01502	T22S R17E	21	104
AMC441874	MV151	Santa Cruz: 2017-01503	T22S R17E	21, 22	105
AMC441875	MV152	Santa Cruz: 2017-01504	T22S R17E	22	106
AMC441876	MV153	Santa Cruz: 2017-01505	T22S R17E	22	107
AMC441877	MV154	Santa Cruz: 2017-01506	T22S R17E	22	108
AMC441878	MV155	Santa Cruz: 2017-01507	T22S R17E	22	109
AMC441879	MV156	Santa Cruz: 2017-01508	T22S R17E	22	110
AMC441880	MV157	Santa Cruz: 2017-01509	T22S R17E	22	111
AMC441881	MV158	Santa Cruz: 2017-01510	T22S R17E	22	112
AMC441882	MV159	Santa Cruz: 2017-01511	T22S R17E	22	113
AMC441883	MV160	Santa Cruz: 2017-01512	T22S R17E	22, 23	114
AMC441884	MV161	Santa Cruz: 2017-01513	T22S R17E	23	115
AMC441885	MV162	Santa Cruz: 2017-01514	T22S R17E	23	116
AMC441886	MV163	Santa Cruz: 2017-01515	T22S R17E	23	117
AMC441887	MV164	Santa Cruz: 2017-01516	T22S R17E	23	118
AMC441888	MV165	Santa Cruz: 2017-01517	T22S R17E	23	119
AMC441889	MV166	Santa Cruz: 2017-01518	T22S R17E	23	120
AMC441898	MV175	Santa Cruz: 2017-01527	T22S R17E	19, 30	121
AMC441899	MV176	Santa Cruz: 2017-01528	T22S R17E	19, 30	122
AMC441900	MV177	Santa Cruz: 2017-01529	T22S R17E	19, 30	123

AMC441901	MV178	Santa Cruz: 2017-01530		T22S R17E	19, 30	124
AMC441902	MV179	Santa Cruz: 2017-01531		T22S R17E	19, 30	125
AMC441903	MV180	Santa Cruz: 2017-01532		T22S R17E	20, 29	126
AMC441904	MV181	Santa Cruz: 2017-01533		T22S R17E	20, 29	127
AMC441905	MV182	Santa Cruz: 2017-01534		T22S R17E	20, 29	128
AMC441906	MV183	Santa Cruz: 2017-01535		T22S R17E	20, 29	129
AMC441907	MV184	Santa Cruz: 2017-01536		T22S R17E	20, 29	130
AMC441908	MV185	Santa Cruz: 2017-01537		T22S R17E	20, 29	131
AMC441909	MV186	Santa Cruz: 2017-01538		T22S R17E	20, 29	132
AMC441910	MV187	Santa Cruz: 2017-01539		T22S R17E	20, 29	133
AMC441911	MV188	Santa Cruz: 2017-01540		T22S R17E	20, 29	134
AMC441912	MV189	Santa Cruz: 2017-01541		T22S R17E	20, 21, 28, 29	135
AMC441913	MV190	Santa Cruz: 2017-01542		T22S R17E	21, 28	136
AMC441914	MV191	Santa Cruz: 2017-01543		T22S R17E	21, 28	137
AMC441915	MV192	Santa Cruz: 2017-01544		T22S R17E	21, 28	138
AMC441916	MV193	Santa Cruz: 2017-01545		T22S R17E	21, 28	139
AMC441917	MV194	Santa Cruz: 2017-01546		T22S R17E	21, 28	140
AMC441918	MV195	Santa Cruz: 2017-01547		T22S R17E	21, 28	141
AMC441919	MV196	Santa Cruz: 2017-01548		T22S R17E	21, 28	142
AMC441920	MV197	Santa Cruz: 2017-01549		T22S R17E	21, 28	143
AMC441921	MV198	Santa Cruz: 2017-01550		T22S R17E	21, 22, 27, 28	144
AMC441922	MV199	Santa Cruz: 2017-01551		T22S R17E	22	145

AMC441923	MV200	Santa Cruz: 2017-01552	T22S R17E	22	146
AMC441924	MV201	Santa Cruz: 2017-01553	T22S R17E	22, 27	147
AMC441925	MV202	Santa Cruz: 2017-01554	T22S R17E	22, 27	148
AMC441926	MV203	Santa Cruz: 2017-01555	T22S R17E	22, 27	149
AMC441927	MV204	Santa Cruz: 2017-01556	T22S R17E	22, 27	150
AMC441928	MV205	Santa Cruz: 2017-01557	T22S R17E	22, 27	151
AMC441929	MV206	Santa Cruz: 2017-01558	T22S R17E	22, 27	152
AMC441930	MV207	Santa Cruz: 2017-01559	T22S R17E	22, 23, 26, 27	153
AMC441931	MV208	Santa Cruz: 2017-01560	T22S R17E	23, 26	154
AMC441932	MV209	Santa Cruz: 2017-01561	T22S R17E	23, 26	155
AMC441933	MV210	Santa Cruz: 2017-01562	T22S R17E	23, 26	156
AMC441934	MV211	Santa Cruz: 2017-01563	T22S R17E	23, 26	157
AMC441935	MV212	Santa Cruz: 2017-01564	T22S R17E	23, 26	158
AMC441936	MV213	Santa Cruz: 2017-01565	T22S R17E	23, 26	159
AMC441945	MV222	Santa Cruz: 2017-01574	T22S R17E	30	160
AMC441946	MV223	Santa Cruz: 2017-01575	T22S R17E	30	161
AMC441947	MV224	Santa Cruz: 2017-01576	T22S R17E	30	162
AMC441948	MV225	Santa Cruz: 2017-01577	T22S R17E	30	163
AMC441949	MV226	Santa Cruz: 2017-01578	T22S R17E	30	164
AMC441950	MV227	Santa Cruz: 2017-01579	T22S R17E	29	165
AMC441951	MV228	Santa Cruz: 2017-01580	T22S R17E	29	166
AMC441952	MV229	Santa Cruz: 2017-01581	T22S R17E	29	167

AMC441953	MV230	Santa Cruz: 2017-01582		T22S R17E	29	168
AMC441954	MV231	Santa Cruz: 2017-01583		T22S R17E	29	169
AMC441955	MV232	Santa Cruz: 2017-01584		T22S R17E	29	170
AMC441956	MV233	Santa Cruz: 2017-01585		T22S R17E	29	171
AMC441957	MV234	Santa Cruz: 2017-01586		T22S R17E	29	172
AMC441958	MV235	Santa Cruz: 2017-01587		T22S R17E	29	173
AMC441959	MV236	Santa Cruz: 2017-01588		T22S R17E	28, 29	174
AMC441960	MV237	Santa Cruz: 2017-01589		T22S R17E	28	175
AMC441961	MV238	Santa Cruz: 2017-01590		T22S R17E	28	176
AMC441962	MV239	Santa Cruz: 2017-01591		T22S R17E	28	177
AMC441963	MV240	Santa Cruz: 2017-01592		T22S R17E	28	178
AMC441964	MV241	Santa Cruz: 2017-01593		T22S R17E	28	179
AMC441965	MV242	Santa Cruz: 2017-01594		T22S R17E	28	180
AMC441966	MV243	Santa Cruz: 2017-01595		T22S R17E	28	181
AMC441967	MV244	Santa Cruz: 2017-01596		T22S R17E	27	182
AMC441968	MV245	Santa Cruz: 2017-01597		T22S R17E	27	183
AMC441969	MV246	Santa Cruz: 2017-01598		T22S R17E	27	184
AMC441970	MV247	Santa Cruz: 2017-01599		T22S R17E	27	185
AMC441971	MV248	Santa Cruz: 2017-01600		T22S R17E	27	186
AMC441972	MV249	Santa Cruz: 2017-01601		T22S R17E	27	187
AMC441973	MV250	Santa Cruz: 2017-01602		T22S R17E	26, 27	188
AMC441974	MV251	Santa Cruz: 2017-01603		T22S R17E	26	189

AMC441975	MV252	Santa Cruz: 2017-01604	T22S R17E	26	190
AMC441976	MV253	Santa Cruz: 2017-01605	T22S R17E	26	191
AMC441977	MV254	Santa Cruz: 2017-01606	T22S R17E	26	192
AMC441978	MV255	Santa Cruz: 2017-01607	T22S R17E	26	193
AMC441979	MV256	Santa Cruz: 2017-01608	T22S R17E	26	194
AMC441987	MV264	Santa Cruz: 2017-01616	T22S R17E	30	195
AMC441988	MV265	Santa Cruz: 2017-01617	T22S R17E	30	196
AMC441989	MV266	Santa Cruz: 2017-01618	T22S R17E	29	197
AMC441990	MV267	Santa Cruz: 2017-01619	T22S R17E	29	198
AMC441991	MV268	Santa Cruz: 2017-01620	T22S R17E	29	199
AMC441992	MV269	Santa Cruz: 2017-01621	T22S R17E	29	200
AMC441993	MV270	Santa Cruz: 2017-01622	T22S R17E	29	201
AMC441994	MV271	Santa Cruz: 2017-01623	T22S R17E	29	202
AMC441995	MV272	Santa Cruz: 2017-01624	T22S R17E	29	203
AMC441996	MV273	Santa Cruz: 2017-01625	T22S R17E	29	204
AMC441997	MV274	Santa Cruz: 2017-01626	T22S R17E	29	205
AMC441998	MV275	Santa Cruz: 2017-01627	T22S R17E	28, 29	206
AMC441999	MV276	Santa Cruz: 2017-01628	T22S R17E	28	207
AMC442000	MV277	Santa Cruz: 2017-01629	T22S R17E	28	208
AMC442001	MV278	Santa Cruz: 2017-01630	T22S R17E	28	209
AMC442002	MV279	Santa Cruz: 2017-01631	T22S R17E	28	210
AMC442003	MV280	Santa Cruz: 2017-01632	T22S R17E	28	211

AMC442004	MV281	Santa Cruz: 2017-01633		T22S R17E	28	212
AMC442005	MV282	Santa Cruz: 2017-01634		T22S R17E	28	213
AMC442006	MV283	Santa Cruz: 2017-01635		T22S R17E	28	214
AMC442007	MV284	Santa Cruz: 2017-01636		T22S R17E	27, 28	215
AMC442008	MV285	Santa Cruz: 2017-01637		T22S R17E	27	216
AMC442009	MV286	Santa Cruz: 2017-01638		T22S R17E	27	217
AMC442010	MV287	Santa Cruz: 2017-01639		T22S R17E	27	218
AMC442011	MV288	Santa Cruz: 2017-01640		T22S R17E	27	219
AMC442012	MV289	Santa Cruz: 2017-01641		T22S R17E	27	220
AMC442013	MV290	Santa Cruz: 2017-01642		T22S R17E	27	221
AMC442014	MV291	Santa Cruz: 2017-01643		T22S R17E	27	222
AMC442015	MV292	Santa Cruz: 2017-01644		T22S R17E	27	223
AMC442016	MV293	Santa Cruz: 2017-01645		T22S R17E	26, 27	224
AMC442017	MV294	Santa Cruz: 2017-01646		T22S R17E	26	225
AMC442018	MV295	Santa Cruz: 2017-01647		T22S R17E	26	226
AMC442019	MV296	Santa Cruz: 2017-01648		T22S R17E	26	227
AMC442020	MV297	Santa Cruz: 2017-01649		T22S R17E	26	228
AMC442021	MV298	Santa Cruz: 2017-01650		T22S R17E	26	229
AMC442022	MV299	Santa Cruz: 2017-01651		T22S R17E	26	230
AMC442174	MV569	Santa Cruz: 2017-01803		T22S R17E	15	231
AMC442175	MV570	Santa Cruz: 2017-01804		T22S R17E	15	232
AMC442176	MV571	Santa Cruz: 2017-01805		T22S R17E	15	233

AMC442177	MV572	Santa Cruz: 2017-01806		T22S R17E	15	234
AMC442178	MV573	Santa Cruz: 2017-01807		T22S R17E	15	235
AMC442179	MV574	Santa Cruz: 2017-01808		T22S R17E	15	236
AMC447212	MV451	Santa Cruz: 2017-08320		T22S R17E	7	237
AMC447213	MV452	Santa Cruz: 2017-08321		T22S R17E	7	238
AMC447214	MV453	Santa Cruz: 2017-08322		T22S R17E	7	239
AMC447215	MV454	Santa Cruz: 2017-08323		T22S R17E	7	240
AMC447216	MV455	Santa Cruz: 2017-08324		T22S R17E	7, 8	241
AMC447217	MV456	Santa Cruz: 2017-08325		T22S R17E	8	242
AMC447218	MV457	Santa Cruz: 2017-08326		T22S R17E	8	243
AMC447219	MV458	Santa Cruz: 2017-08327		T22S R17E	8	244
AMC447220	MV459	Santa Cruz: 2017-08328		T22S R17E	8	245
AMC447221	MV460	Santa Cruz: 2017-08329		T22S R17E	8	246
AMC447222	MV461	Santa Cruz: 2017-08330		T22S R17E	8	247
AMC447223	MV462	Santa Cruz: 2017-08331		T22S R17E	8	248
AMC447224	MV463	Santa Cruz: 2017-08332		T22S R17E	8	249
AMC447225	MV464	Santa Cruz: 2017-08333		T22S R17E	8, 9	250
AMC447226	MV465	Santa Cruz: 2017-08334		T22S R17E	9	251
AMC447227	MV466	Santa Cruz: 2017-08335		T22S R17E	9	252
AMC447228	MV467	Santa Cruz: 2017-08336		T22S R17E	9	253
AMC447229	MV468	Santa Cruz: 2017-08337		T22S R17E	9	254
AMC447230	MV469	Santa Cruz: 2017-08338		T22S R17E	9	255

AMC447231	MV470	Santa Cruz: 2017-08339	T22S R17E	9	256
AMC447232	MV471	Santa Cruz: 2017-08340	T22S R17E	9	257
AMC447233	MV472	Santa Cruz: 2017-08341	T22S R17E	9	258
AMC447234	MV473	Santa Cruz: 2017-08342	T22S R17E	10, 9	259
AMC447235	MV474	Santa Cruz: 2017-08343	T22S R17E	10	260
AMC447236	MV475	Santa Cruz: 2017-08344	T22S R17E	10	261
AMC447237	MV476	Santa Cruz: 2017-08345	T22S R17E	10	262
AMC447238	MV477	Santa Cruz: 2017-08346	T22S R17E	10	263
AMC447239	MV478	Santa Cruz: 2017-08347	T22S R17E	10	264
AMC447240	MV479	Santa Cruz: 2017-08348	T22S R17E	10	265
AMC447241	MV480	Santa Cruz: 2017-08349	T22S R17E	10, 15	266
AMC447242	MV481	Santa Cruz: 2017-08350	T22S R17E	10, 15	267
AMC447243	MV482	Santa Cruz: 2017-08351	T22S R17E	10, 15	268
AMC447244	MV483	Santa Cruz: 2017-08352	T22S R17E	10, 15	269
AMC447245	MV484	Santa Cruz: 2017-08353	T22S R17E	15	270
AMC447246	MV485	Santa Cruz: 2017-08354	T22S R17E	10, 9	271
AMC447247	MV486	Santa Cruz: 2017-08355	T22S R17E	16, 9	272
AMC447248	MV487	Santa Cruz: 2017-08356	T22S R17E	16, 9	273
AMC447249	MV488	Santa Cruz: 2017-08357	T22S R17E	16, 9	274
AMC447250	MV489	Santa Cruz: 2017-08358	T22S R17E	16, 9	275
AMC447251	MV490	Santa Cruz: 2017-08359	T22S R17E	16, 9	276
AMC447252	MV491	Santa Cruz: 2017-08360	T22S R17E	16, 9	277

AMC447253	MV492	Santa Cruz: 2017-08361		T22S R17E	16, 9	278
AMC447254	MV493	Santa Cruz: 2017-08362		T22S R17E	16, 9	279
AMC447255	MV494	Santa Cruz: 2017-08363		T22S R17E	16, 17, 8, 9	280
AMC447256	MV495	Santa Cruz: 2017-08364		T22S R17E	17, 8	281
AMC447257	MV496	Santa Cruz: 2017-08365		T22S R17E	17, 8	282
AMC447258	MV497	Santa Cruz: 2017-08366		T22S R17E	17, 8	283
AMC447259	MV498	Santa Cruz: 2017-08367		T22S R17E	17, 8	284
AMC447260	MV499	Santa Cruz: 2017-08368		T22S R17E	17, 8	285
AMC447261	MV500	Santa Cruz: 2017-08369		T22S R17E	17, 8	286
AMC447262	MV501	Santa Cruz: 2017-08370		T22S R17E	17, 8	287
AMC447263	MV502	Santa Cruz: 2017-08371		T22S R17E	17, 8	288
AMC447264	MV503	Santa Cruz: 2017-08372		T22S R17E	17, 18, 7, 8	289
AMC447265	MV504	Santa Cruz: 2017-08373		T22S R17E	18, 7	290
AMC447266	MV505	Santa Cruz: 2017-08374		T22S R17E	18, 7	291
AMC447267	MV506	Santa Cruz: 2017-08375		T22S R17E	18, 7	292
AMC447268	MV507	Santa Cruz: 2017-08376		T22S R17E	18, 7	293
AMC447269	MV508	Santa Cruz: 2017-08377		T22S R17E	18	294
AMC447270	MV509	Santa Cruz: 2017-08378		T22S R17E	18	295
AMC447271	MV510	Santa Cruz: 2017-08379		T22S R17E	18	296
AMC447272	MV511	Santa Cruz: 2017-08380		T22S R17E	18	297
AMC447273	MV512	Santa Cruz: 2017-08381		T22S R17E	17, 18	298
AMC447274	MV513	Santa Cruz: 2017-08382		T22S R17E	17	299

AMC447275	MV514	Santa Cruz: 2017-08383		T22S R17E	17	300
AMC447276	MV515	Santa Cruz: 2017-08384		T22S R17E	17	301
AMC447277	MV516	Santa Cruz: 2017-08385		T22S R17E	17	302
AMC447278	MV517	Santa Cruz: 2017-08386		T22S R17E	17	303
AMC447279	MV518	Santa Cruz: 2017-08387		T22S R17E	17	304
AMC447280	MV519	Santa Cruz: 2017-08388		T22S R17E	17	305
AMC447281	MV520	Santa Cruz: 2017-08389		T22S R17E	17	306
AMC447282	MV521	Santa Cruz: 2017-08390		T22S R17E	16, 17	307
AMC447283	MV522	Santa Cruz: 2017-08391		T22S R17E	16	308
AMC447284	MV523	Santa Cruz: 2017-08392		T22S R17E	16	309
AMC447285	MV524	Santa Cruz: 2017-08393		T22S R17E	16	310
AMC447286	MV525	Santa Cruz: 2017-08394		T22S R17E	16	311
AMC447287	MV526	Santa Cruz: 2017-08395		T22S R17E	16	312
AMC447288	MV527	Santa Cruz: 2017-08396		T22S R17E	16	313
AMC447289	MV528	Santa Cruz: 2017-08397		T22S R17E	16	314
AMC447290	MV529	Santa Cruz: 2017-08398		T22S R17E	15, 16	315
AMC447291	MV530	Santa Cruz: 2017-08399		T22S R17E	15	316
AMC447292	MV536	Santa Cruz: 2017-08400		T22S R17E	15, 16	317
AMC447293	MV537	Santa Cruz: 2017-08401		T22S R17E	16	318
AMC447294	MV539	Santa Cruz: 2017-08402		T22S R17E	16	319
AMC447295	MV540	Santa Cruz: 2017-08403		T22S R17E	16	320
AMC447296	MV541	Santa Cruz: 2017-08404		T22S R17E	16	321

AMC447297	MV542	Santa Cruz: 2017-08405	T22S R17E	16	322
AMC447298	MV543	Santa Cruz: 2017-08406	T22S R17E	16	323
AMC447299	MV544	Santa Cruz: 2017-08407	T22S R17E	16	324
AMC447300	MV545	Santa Cruz: 2017-08408	T22S R17E	16	325
AMC447301	MV546	Santa Cruz: 2017-08409	T22S R17E	16, 17	326
AMC447302	MV547	Santa Cruz: 2017-08410	T22S R17E	17	327
AMC447303	MV548	Santa Cruz: 2017-08411	T22S R17E	17	328
AMC447304	MV549	Santa Cruz: 2017-08412	T22S R17E	17	329
AMC447305	MV550	Santa Cruz: 2017-08413	T22S R17E	17	330
AMC447306	MV551	Santa Cruz: 2017-08414	T22S R17E	17	331
AMC447307	MV552	Santa Cruz: 2017-08415	T22S R17E	17	332
AMC447308	MV553	Santa Cruz: 2017-08416	T22S R17E	17	333
AMC447309	MV554	Santa Cruz: 2017-08417	T22S R17E	17	334
AMC447310	MV555	Santa Cruz: 2017-08418	T22S R17E	17, 18	335
AMC447311	MV556	Santa Cruz: 2017-08419	T22S R17E	18	336
AMC447312	MV557	Santa Cruz: 2017-08420	T22S R17E	18	337
AMC447313	MV558	Santa Cruz: 2017-08421	T22S R17E	18	338
AMC447314	MV559	Santa Cruz: 2017-08422	T22S R17E	18	339
AMC447315	MV560	Santa Cruz: 2017-08423	T22S R17E	18, 19	340
AMC447316	MV561	Santa Cruz: 2017-08424	T22S R17E	18, 19	341
AMC447317	MV562	Santa Cruz: 2017-08425	T22S R17E	18, 19	342
AMC447318	MV563	Santa Cruz: 2017-08426	T22S R17E	18, 19	343

AMC447319	MV564	Santa Cruz: 2017-08427		T22S R17E	17, 18, 19, 20	344
AMC447320	MV565	Santa Cruz: 2017-08428		T22S R17E	17, 20	345
AMC447321	MV566	Santa Cruz: 2017-08429		T22S R17E	17, 20	346
AMC447322	MV567	Santa Cruz: 2017-08430		T22S R17E	17, 20	347
AMC447323	MV568	Santa Cruz: 2017-08431		T22S R17E	17, 20	348
AMC447324	MV575	Santa Cruz: 2017-08432		T22S R17E	16, 21	349
AMC447325	MV576	Santa Cruz: 2017-08433		T22S R17E	16, 21	350
AMC447326	MV577	Santa Cruz: 2017-08434		T22S R17E	16, 21	351
AMC447327	MV578	Santa Cruz: 2017-08435		T22S R17E	16, 21	352
AMC447328	MV579	Santa Cruz: 2017-08436		T22S R17E	16, 21	353
AMC447329	MV580	Santa Cruz: 2017-08437		T22S R17E	16, 21	354
AMC447330	MV581	Santa Cruz: 2017-08438		T22S R17E	16, 21	355
AMC447331	MV582	Santa Cruz: 2017-08439		T22S R17E	16, 21	356
AMC447332	MV583	Santa Cruz: 2017-08440		T22S R17E	15, 16, 21, 22	357
AMC447333	MV584	Santa Cruz: 2017-08441		T22S R17E	20	358
AMC447334	MV585	Santa Cruz: 2017-08442		T22S R17E	20	359
AMC447335	MV586	Santa Cruz: 2017-08443		T22S R17E	20	360
AMC447336	MV587	Santa Cruz: 2017-08444		T22S R17E	20	361
AMC447337	MV588	Santa Cruz: 2017-08445		T22S R17E	20	362
AMC447338	MV589	Santa Cruz: 2017-08446		T22S R17E	20	363
AMC447339	MV590	Santa Cruz: 2017-08447		T22S R17E	19, 20	364
AMC447340	MV591	Santa Cruz: 2017-08448		T22S R17E	19	365

AMC447341	MV592	Santa Cruz: 2017-08449	T22S R17E	19	366
AMC447342	MV593	Santa Cruz: 2017-08450	T22S R17E	19	367
AMC447343	MV594	Santa Cruz: 2017-08451	T22S R17E	19	368
AMC447344	MV595	Santa Cruz: 2017-08452	T22S R17E	19	369
AMC447345	MV596	Santa Cruz: 2017-08453	T22S R17E	19	370
AMC447346	MV597	Santa Cruz: 2017-08454	T22S R17E	19	371
AMC447347	MV598	Santa Cruz: 2017-08455	T22S R17E	19	372
AMC447348	MV599	Santa Cruz: 2017-08456	T22S R17E	19	373
AMC447349	MV600	Santa Cruz: 2017-08457	T22S R17E	19	374
AMC447350	MV601	Santa Cruz: 2017-08458	T22S R17E	19, 20	375
AMC447351	MV602	Santa Cruz: 2017-08459	T22S R17E	20	376
AMC447352	MV603	Santa Cruz: 2017-08460	T22S R17E	20	377
AMC447353	MV604	Santa Cruz: 2017-08461	T22S R17E	20	378
AMC447354	MV605	Santa Cruz: 2017-08462	T22S R17E	20	379
AMC447355	MV606	Santa Cruz: 2017-08463	T22S R17E	20	380
AMC447356	MV607	Santa Cruz: 2017-08464	T22S R17E	20	381
AMC447357	MV700	Santa Cruz: 2017-08465	T22S R17E	17, 20	382
AMC447358	MV701	Santa Cruz: 2017-08466	T22S R17E	17, 20	383
AMC447359	MV702	Santa Cruz: 2017-08467	T22S R17E	17, 20	384
AMC447360	MV703	Santa Cruz: 2017-08468	T22S R17E	17, 20	385
AMC447361	MV704	Santa Cruz: 2017-08469	T22S R17E	16, 17, 20, 21	386
AMC447362	MV705	Santa Cruz: 2017-08470	T22S R17E	16, 21	387

AMC448623	MV028R	Santa Cruz: 2017-09421		T22S R17E	14	388
AMC448624	MV049R	Santa Cruz: 2017-09422		T22S R17E	14, 23	389
AMC448625	MV050R	Santa Cruz: 2017-09423		T22S R17E	14, 23	390
Total Claims On This Exhibit A: 390						

Attached to Kennecott Exploration Company name change for the following group of unpatented lode mining claims in Pinal County, State of Arizona, further described as:

Exhibit A

Group Name: Resolution Brownfields RB001 - RB083 (83)

Project: Resolution Brownfields

Number of Claims: 83

Meridian: Gila and Salt River Meridian

BLM #	Name	Original Doc # Book & Page	Amended Doc # Book & Page	Township & Range	Section	#
AMC443017	RB001	Pinal: 2017-018972		T2S R13E	33	1
AMC443018	RB002	Pinal: 2017-018973		T2S R13E	33	2
AMC443019	RB003	Pinal: 2017-018974		T2S R13E	33	3
AMC443020	RB004	Pinal: 2017-018975		T2S R13E	33	4
AMC443021	RB005	Pinal: 2017-018976		T2S R13E	33	5
AMC443022	RB006	Pinal: 2017-018977		T2S R13E	33	6
AMC443023	RB007	Pinal: 2017-018978		T2S R13E	33	7
AMC443024	RB008	Pinal: 2017-018979		T2S R13E	33	8
AMC443025	RB009	Pinal: 2017-018980		T2S R13E	33	9
AMC443026	RB010	Pinal: 2017-018981		T2S R13E	33	10
AMC443027	RB011	Pinal: 2017-018982		T2S R13E	33	11
AMC443028	RB012	Pinal: 2017-018983		T2S R13E	33	12
AMC443029	RB013	Pinal: 2017-018984		T2S R13E	33	13
AMC443030	RB014	Pinal: 2017-018985		T2S R13E	33	14

AMC443031	RB015	Pinal: 2017-018986		T2S R13E	33	15
AMC443032	RB016	Pinal: 2017-018987		T2S R13E	33	16
AMC443033	RB017	Pinal: 2017-018988		T2S R13E	33	17
AMC443034	RB018	Pinal: 2017-018989		T2S R13E	33	18
AMC443035	RB019	Pinal: 2017-018990		T2S R13E	33	19
AMC443036	RB020	Pinal: 2017-018991		T2S R13E	33	20
AMC443037	RB021	Pinal: 2017-018992		T2S R13E	33	21
AMC443038	RB022	Pinal: 2017-018993		T2S R13E	33	22
AMC443039	RB023	Pinal: 2017-018994		T2S R13E	33	23
AMC443040	RB024	Pinal: 2017-018995		T2S R13E	33	24
AMC443041	RB025	Pinal: 2017-018996		T2S R13E	33	25
AMC443042	RB026	Pinal: 2017-018997		T2S R13E	33	26
AMC443043	RB027	Pinal: 2017-018998		T2S R13E	33	27
AMC443044	RB028	Pinal: 2017-018999		T2S R13E	33	28
AMC443045	RB029	Pinal: 2017-019000		T2S R13E	33	29
AMC443046	RB030	Pinal: 2017-019001		T2S R13E	33	30
AMC443047	RB031	Pinal: 2017-019002		T2S R13E	33	31
AMC443048	RB032	Pinal: 2017-019003		T2S R13E	33	32
AMC443049	RB033	Pinal: 2017-019004		T2S R13E	33	33
AMC443050	RB034	Pinal: 2017-019005		T2S R13E	33	34
AMC443051	RB035	Pinal: 2017-019006		T2S R13E	33	35
AMC443052	RB036	Pinal: 2017-019007		T2S R13E	33	36

AMC443053	RB037	Pinal: 2017-019008		T2S R13E	27	37
AMC443054	RB038	Pinal: 2017-019009		T2S R13E	27	38
AMC443055	RB039	Pinal: 2017-019010		T2S R13E	27	39
AMC443056	RB040	Pinal: 2017-019011		T2S R13E	27	40
AMC443057	RB041	Pinal: 2017-019012		T2S R13E	27	41
AMC443058	RB042	Pinal: 2017-019013		T2S R13E	27	42
AMC443059	RB043	Pinal: 2017-019014		T2S R13E	27	43
AMC443060	RB044	Pinal: 2017-019015		T2S R13E	27	44
AMC443061	RB045	Pinal: 2017-019016		T2S R13E	27	45
AMC443062	RB046	Pinal: 2017-019017		T2S R13E	27	46
AMC443063	RB047	Pinal: 2017-019018		T2S R13E	27	47
AMC443064	RB048	Pinal: 2017-019019		T2S R13E	27	48
AMC443065	RB049	Pinal: 2017-019020		T2S R13E	27	49
AMC443066	RB050	Pinal: 2017-019021		T2S R13E	27	50
AMC443067	RB051	Pinal: 2017-019022		T2S R13E	27	51
AMC443068	RB052	Pinal: 2017-019023		T2S R13E	27	52
AMC443069	RB053	Pinal: 2017-019024		T2S R13E	27	53
AMC443070	RB054	Pinal: 2017-019025		T2S R13E	27	54
AMC443071	RB055	Pinal: 2017-019026		T2S R13E	27	55
AMC443072	RB056	Pinal: 2017-019027		T2S R13E	27	56
AMC443073	RB057	Pinal: 2017-019028		T2S R13E	27	57
AMC443074	RB058	Pinal: 2017-019029		T2S R13E	27	58

AMC443075	RB059	Pinal: 2017-019030		T2S R13E	27	59
AMC443076	RB060	Pinal: 2017-019031		T2S R13E	27	60
AMC443077	RB061	Pinal: 2017-019032		T2S R13E	27	61
AMC443078	RB062	Pinal: 2017-019033		T2S R13E	27	62
AMC443079	RB063	Pinal: 2017-019034		T2S R13E	27	63
AMC443080	RB064	Pinal: 2017-019035		T2S R13E	26, 27	64
AMC443081	RB065	Pinal: 2017-019036		T2S R13E	26	65
AMC443082	RB066	Pinal: 2017-019037		T2S R13E	26	66
AMC443083	RB067	Pinal: 2017-019038		T2S R13E	27	67
AMC443084	RB068	Pinal: 2017-019039		T2S R13E	27	68
AMC443085	RB069	Pinal: 2017-019040		T2S R13E	26, 27	69
AMC443086	RB070	Pinal: 2017-019041		T2S R13E	26	70
AMC443087	RB071	Pinal: 2017-019042		T2S R13E	26	71
AMC443088	RB072	Pinal: 2017-019043		T2S R13E	26	72
AMC443089	RB073	Pinal: 2017-019044		T2S R13E	26	73
AMC443090	RB074	Pinal: 2017-019045		T2S R13E	26	74
AMC443091	RB075	Pinal: 2017-019046		T2S R13E	26	75
AMC443092	RB076	Pinal: 2017-019047		T2S R13E	26	76
AMC443093	RB077	Pinal: 2017-019048		T2S R13E	26	77
AMC443094	RB078	Pinal: 2017-019049		T2S R13E	26	78
AMC443095	RB079	Pinal: 2017-019050		T2S R13E	25, 26	79
AMC443096	RB080	Pinal: 2017-019051		T2S R13E	25	80

AMC443097	RB081	Pinal: 2017-019052		T2S R13E	25	81
AMC443098	RB082	Pinal: 2017-019053		T2S R13E	25	82
AMC443099	RB083	Pinal: 2017-019054		T2S R13E	25	83
Total Claims On This Exhibit A: 83						

Attached to Kennecott Exploration Company name change for the following group of unpatented lode mining claims in Greenlee County, State of Arizona, further described as:

Exhibit A

Group Name: Steeple Rock, AZ SR0001 et al

Project: Steeple Rock

Number of Claims: 157

Meridian: Gila and Salt River Meridian *OK*

BLM #	Name	Original Doc # Book & Page	Amended Doc # Book & Page	Township & Range	Section	#
AMC439973	SR0001	Greenlee: 2016-00828		T7S R32E	15	1
AMC439974	SR0002	Greenlee: 2016-00829		T7S R32E	15	2
AMC439975	SR0003	Greenlee: 2016-00830		T7S R32E	15	3
AMC439976	SR0004	Greenlee: 2016-00831		T7S R32E	15	4
AMC439977	SR0005	Greenlee: 2016-00832		T7S R32E	15	5
AMC439978	SR0006	Greenlee: 2016-00833		T7S R32E	15	6
AMC439979	SR0007	Greenlee: 2016-00834		T7S R32E	15	7
AMC439980	SR0008	Greenlee: 2016-00835		T7S R32E	15	8
AMC439981	SR0009	Greenlee: 2016-00836		T7S R32E	15	9
AMC439982	SR0010	Greenlee: 2016-00837		T7S R32E	15	10
AMC439983	SR0011	Greenlee: 2016-00838		T7S R32E	15	11
AMC439984	SR0012	Greenlee: 2016-00839		T7S R32E	15	12
AMC439985	SR0013	Greenlee: 2016-00840		T7S R32E	15	13
AMC439986	SR0014	Greenlee: 2016-00841		T7S R32E	15	14

AMC439987	SR0015	Greenlee: 2016-00842	T7S R32E	15	15
AMC439988	SR0016	Greenlee: 2016-00843	T7S R32E	15	16
AMC439989	SR0017	Greenlee: 2016-00844	T7S R32E	15	17
AMC439990	SR0018	Greenlee: 2016-00845	T7S R32E	15	18
AMC439991	SR0019	Greenlee: 2016-00846	T7S R32E	15	19
AMC439992	SR0020	Greenlee: 2016-00847	T7S R32E	15	20
AMC439993	SR0021	Greenlee: 2016-00848	T7S R32E	15	21
AMC439994	SR0022	Greenlee: 2016-00849	T7S R32E	15	22
AMC439995	SR0023	Greenlee: 2016-00850	T7S R32E	10	23
AMC439996	SR0024	Greenlee: 2016-00851	T7S R32E	10	24
AMC439997	SR0025	Greenlee: 2016-00852	T7S R32E	10	25
AMC439998	SR0026	Greenlee: 2016-00853	T7S R32E	10	26
AMC439999	SR0027	Greenlee: 2016-00854	T7S R32E	10	27
AMC440000	SR0028	Greenlee: 2016-00855	T7S R32E	10	28
AMC440001	SR0029	Greenlee: 2016-00856	T7S R32E	10	29
AMC440002	SR0030	Greenlee: 2016-00857	T7S R32E	10	30
AMC440003	SR0031	Greenlee: 2016-00858	T7S R32E	10	31
AMC440004	SR0032	Greenlee: 2016-00859	T7S R32E	10	32
AMC440005	SR0033	Greenlee: 2016-00860	T7S R32E	10	33
AMC440006	SR0034	Greenlee: 2016-00861	T7S R32E	10	34
AMC440007	SR0035	Greenlee: 2016-00862	T7S R32E	10	35
AMC440008	SR0036	Greenlee: 2016-00863	T7S R32E	10	36
AMC440009	SR0037	Greenlee: 2016-00864	T7S R32E	10	37

AMC440010	SR0038	Greenlee: 2016-00865		T7S R32E	10	38
AMC440011	SR0039	Greenlee: 2016-00866		T7S R32E	10	39
AMC440012	SR0040	Greenlee: 2016-00867		T7S R32E	10	40
AMC440013	SR0041	Greenlee: 2016-00868		T6S R32E	15	41
AMC440014	SR0042	Greenlee: 2016-00869		T6S R32E	15	42
AMC440015	SR0043	Greenlee: 2016-00870		T6S R32E	15	43
AMC440016	SR0044	Greenlee: 2016-00871		T6S R32E	15	44
AMC440017	SR0045	Greenlee: 2016-00872		T6S R32E	15	45
AMC440018	SR0046	Greenlee: 2016-00873		T6S R32E	15	46
AMC440019	SR0047	Greenlee: 2016-00874		T6S R32E	15	47
AMC440020	SR0048	Greenlee: 2016-00875		T6S R32E	15	48
AMC440021	SR0049	Greenlee: 2016-00876		T6S R32E	15	49
AMC440022	SR0050	Greenlee: 2016-00877		T6S R32E	15	50
AMC440023	SR0051	Greenlee: 2016-00878		T6S R32E	15	51
AMC440024	SR0052	Greenlee: 2016-00879		T6S R32E	15	52
AMC440025	SR0053	Greenlee: 2016-00880		T6S R32E	15	53
AMC440026	SR0054	Greenlee: 2016-00881		T6S R32E	15	54
AMC440027	SR0055	Greenlee: 2016-00882		T6S R32E	15	55
AMC440028	<u>SR0056</u>	Greenlee: 2016-00883		T6S R32E	15	56
AMC440029	SR258	Greenlee: 2016-00884		T7S R32E	22	57
AMC440030	SR259	Greenlee: 2016-00885		T7S R32E	22	58
AMC440031	SR260	Greenlee: 2016-00886		T7S R32E	22	59
AMC440032	SR261	Greenlee: 2016-00887		T7S R32E	22	60

AMC440033	<u>SR262</u>	Greenlee: 2016-00888		T7S R32E	22	61
AMC440034	SR274	Greenlee: 2016-00889		T7S R32E	9	62
AMC440035	SR275	Greenlee: 2016-00890		T7S R32E	9	63
AMC440036	<u>SR276</u>	Greenlee: 2016-00891		T7S R32E	9	64
AMC440037	SR278	Greenlee: 2016-00892		T7S R32E	9	65
AMC440038	SR279	Greenlee: 2016-00893		T7S R32E	9	66
AMC440039	SR280	Greenlee: 2016-00894		T7S R32E	9	67
AMC440040	SR281	Greenlee: 2016-00895		T7S R32E	9	68
AMC440041	SR282	Greenlee: 2016-00896		T7S R32E	9	69
AMC440042	SR283	Greenlee: 2016-00897		T7S R32E	9	70
AMC440043	SR284	Greenlee: 2016-00898		T7S R32E	10	71
AMC440044	<u>SR285</u>	Greenlee: 2016-00899		T7S R32E	10	72
AMC440045	SR289	Greenlee: 2016-00900		T7S R32E	10	73
AMC440046	SR290	Greenlee: 2016-00901		T7S R32E	10	74
AMC440047	SR291	Greenlee: 2016-00902		T7S R32E	10	75
AMC440048	SR292	Greenlee: 2016-00903		T7S R32E	10	76
AMC440049	SR293	Greenlee: 2016-00904		T7S R32E	9	77
AMC440050	SR294	Greenlee: 2016-00905		T7S R32E	9	78
AMC440051	<u>SR295</u>	Greenlee: 2016-00906		T7S R32E	9	79
AMC440052	SR339	Greenlee: 2016-00907		T6S R32E	15	80
AMC440053	SR340	Greenlee: 2016-00908		T6S R32E	15	81
AMC440054	SR341	Greenlee: 2016-00909		T6S R32E	15	82
AMC440055	SR342	Greenlee: 2016-00910		T6S R32E	15	83

AMC440056	SR343	Greenlee: 2016-00911		T6S R32E	15	84
AMC440057	SR344	Greenlee: 2016-00912		T6S R32E	15	85
AMC440058	SR345	Greenlee: 2016-00913		T6S R32E	15	86
AMC440059	SR346	Greenlee: 2016-00914		T6S R32E	15	87
AMC440060	SR347	Greenlee: 2016-00915		T6S R32E	15	88
<u>AMC440061</u>	<u>SR348</u>	Greenlee: 2016-00916		T6S R32E	15	89
AMC441168	SR263	Greenlee: 2017-00037		T7S R32E	15	90
AMC441169	SR264	Greenlee: 2017-00038		T7S R32E	15	91
AMC441170	SR265	Greenlee: 2017-00039		T7S R32E	15	92
AMC441171	SR266	Greenlee: 2017-00040		T7S R32E	15	93
AMC441172	SR267	Greenlee: 2017-00041		T7S R32E	15	94
AMC441173	SR268	Greenlee: 2017-00042		T7S R32E	15	95
AMC441174	SR269	Greenlee: 2017-00043		T7S R32E	15	96
AMC441175	SR270	Greenlee: 2017-00044		T7S R32E	15	97
AMC441176	SR271	Greenlee: 2017-00045		T7S R32E	10, 15	98
AMC441177	SR272	Greenlee: 2017-00046		T7S R32E	10	99
AMC441178	<u>SR273</u>	Greenlee: 2017-00047		T7S R32E	10	100
AMC441179	SR286	Greenlee: 2017-00048		T7S R32E	10	101
AMC441180	SR287	Greenlee: 2017-00049		T7S R32E	10	102
AMC441181	<u>SR288</u>	Greenlee: 2017-00050		T7S R32E	10	103
AMC441182	SR296	Greenlee: 2017-00051		T7S R32E	3	104
AMC441183	SR297	Greenlee: 2017-00052		T7S R32E	3	105
AMC441184	SR298	Greenlee: 2017-00053		T7S R32E	3	106

AMC441185	SR299	Greenlee: 2017-00054	T6S R32E	34	107
AMC441186	SR300	Greenlee: 2017-00055	T6S R32E	34	108
AMC441187	SR301	Greenlee: 2017-00056	T6S R32E	34	109
AMC441188	SR302	Greenlee: 2017-00057	T6S R32E	34	110
AMC441189	SR303	Greenlee: 2017-00058	T6S R32E	34	111
AMC441190	SR304	Greenlee: 2017-00059	T6S R32E	34	112
AMC441191	SR305	Greenlee: 2017-00060	T6S R32E	34	113
AMC441192	SR306	Greenlee: 2017-00061	T6S R32E	34	114
AMC441193	SR307	Greenlee: 2017-00062	T6S R32E	34	115
AMC441194	SR308	Greenlee: 2017-00063	T6S R32E	34	116
AMC441195	SR309	Greenlee: 2017-00064	T6S R32E	34	117
AMC441196	SR310	Greenlee: 2017-00065	T6S R32E	34	118
AMC441197	SR311	Greenlee: 2017-00066	T6S R32E	34	119
AMC441198	SR312	Greenlee: 2017-00067	T6S R32E	34	120
AMC441199	SR313	Greenlee: 2017-00068	T6S R32E	34	121
AMC441200	SR314	Greenlee: 2017-00069	T6S R32E	34	122
AMC441201	SR315	Greenlee: 2017-00070	T6S R32E	34	123
AMC441202	SR316	Greenlee: 2017-00071	T6S R32E	34	124
AMC441203	SR317	Greenlee: 2017-00072	T6S R32E	34	125
AMC441204	SR318	Greenlee: 2017-00073	T6S R32E	34	126
AMC441205	SR319	Greenlee: 2017-00074	T6S R32E	27	127
AMC441206	SR320	Greenlee: 2017-00075	T6S R32E	27	128
AMC441207	SR321	Greenlee: 2017-00076	T6S R32E	27	129

AMC441231	SR355	Greenlee: 2017-00100		T6S R32E	15	153
AMC441232	SR356	Greenlee: 2017-00101		T6S R32E	15	154
AMC441233	SR357	Greenlee: 2017-00102		T6S R32E	15	155
AMC441234	<u>SR358</u>	Greenlee: 2017-00103		T6S R32E	15	156
AMC441235	SR731	Greenlee: 2017-00104		T7S R32E	10	157
Total Claims On This Exhibit A: 157						

Underline = break in sequence

AMC441208	SR322	Greenlee: 2017-00077		T6S R32E	27	130
AMC441209	SR323	Greenlee: 2017-00078		T6S R32E	27	131
AMC441210	SR324	Greenlee: 2017-00079		T6S R32E	27	132
AMC441211	SR325	Greenlee: 2017-00080		T6S R32E	27	133
AMC441212	SR326	Greenlee: 2017-00081		T6S R32E	27	134
AMC441213	SR327	Greenlee: 2017-00082		T6S R32E	27	135
AMC441214	SR328	Greenlee: 2017-00083		T6S R32E	27	136
AMC441215	SR329	Greenlee: 2017-00084		T6S R32E	22	137
AMC441216	SR330	Greenlee: 2017-00085		T6S R32E	22	138
AMC441217	SR331	Greenlee: 2017-00086		T6S R32E	22	139
AMC441218	SR332	Greenlee: 2017-00087		T6S R32E	22	140
AMC441219	SR333	Greenlee: 2017-00088		T6S R32E	22	141
AMC441220	SR334	Greenlee: 2017-00089		T6S R32E	22	142
AMC441221	SR335	Greenlee: 2017-00090		T6S R32E	22	143
AMC441222	SR336	Greenlee: 2017-00091		T6S R32E	22	144
AMC441223	SR337	Greenlee: 2017-00092		T6S R32E	22	145
AMC441224	<u>SR338</u>	Greenlee: 2017-00093		T6S R32E	22	146
AMC441225	SR349	Greenlee: 2017-00094		T6S R32E	15	147
AMC441226	SR350	Greenlee: 2017-00095		T6S R32E	15	148
AMC441227	SR351	Greenlee: 2017-00096		T6S R32E	15	149
AMC441228	SR352	Greenlee: 2017-00097		T6S R32E	15	150
AMC441229	SR353	Greenlee: 2017-00098		T6S R32E	15	151
AMC441230	SR354	Greenlee: 2017-00099		T6S R32E	15	152



Amc 391277
Amc 392937

Monday, April 16, 2012

Attn: Mining Claims Department
Department of the Interior
Bureau of Land Management
Arizona State Office
One North Central Avenue, Suite 800
Phoenix, AZ 85004-4427

RECEIVED
BLM AZ STATE OFFICE
2012 APR 19 PM 3:22
PHOENIX, ARIZONA

Re: Millrock Alaska LLC Address Correction

Dear Arizona BLM Mining Claims Department:

This letter is in reference to Arizona BLM mining claims that require an updated address. The claims that begin with the lead serial numbers AMC391277 and AMC 392973 listed on the attached documents are the claims in need of attention. The incorrect address currently displayed is:

111 West 16th Avenue, Bristol Bay Building
Anchorage Alaska 99501.

The current and correct address is the same as the rest of the claims registered to Millrock Alaska LLC:

PO Box 200867
Anchorage, Alaska 99520.

When you are able to correct this, I'd greatly appreciate it if you notify me at our Anchorage office via phone or email. The phone number is (907) 677 7479 and my extension is 116. My email address is sgordon@millrockresources.com.

Thank you,


Sally Gordon
Landman & Cartographer

ENTERED INTO COMPUTER
4/30/12 AT

NOTICE!!

These documents have been scanned!

Do not place un-scanned documents beneath this notice!

Do not remove this notice from this file!

GPO Jacket No. 560-102
Print Order 61540
Rise Business Services, LLC
Job=AZ15 5/23/2019



Box Number= AZ15081



Claim Begin-End: AMC392937-AMC392958

6 Location Notices-Amendments and Supporting Documents



AZ15081-8

AMC392436-AMC393518

MINING CLAIM STATUS REPORT

MTP CHECKED BY _____
GEO CHECKED BY _____

LEAD SERIAL NO. AMC 392937 THROUGH AMC 392958

# <u>22</u> LODE	LOCATION FEE @ \$30 =	\$ <u>660</u>
# _____ PLACER	PROCESSING FEE @ \$15 =	\$ <u>330</u>
# _____ ASSOCIATION PL	MAINTENANCE FEE @ \$125 =	\$ <u>2,750</u>
# _____ MILL SITE	OVERAGE	\$ _____
# _____ TUNNEL SITE	SHORTAGE	\$ _____
	OTHER FEES	\$ _____
ENOUGH LOCATORS	TOTAL	\$ <u>3,740</u>

YES [] NO []

OVER-THE-COUNTER [] MAIL TIMELY FILED: YES [] NO []

LEGAL DESCRIPTION: T 75 R 18E SEC 36
 T 83 R 18E SEC 1, 12
 T _____ R _____ SEC _____
 T _____ R _____ SEC _____

BLM FOREST SERVICE [] _____ SUBJ TO PL 359: YES [] NO []

WILDERNESS AREA: NO [] YES [] _____

SPLIT ESTATE: SX [] PX [] SRHA [] OTHER [] _____ N/A []
 PROPER NOTICE FILED IF LOCATED ON SRHA LANDS-YES [] NO [] N/A []

RECONVEYED MINERALS ON BLM LANDS REQUIRE OPENING ORDERS
 FROM 1944 TO 1993. OPEN TO ENTRY ON: _____ N/A []

COMMENTS/STATUS: VOID [] PARTIALLY VOID [] PVT MINERALS []
 WITHDRAWN LANDS [] OTHER [] _____

~~Missing legal on claim Gal 3. Did not attempt to correct because doc is already filed at the county.~~

FMAC
1078043 SRHE 8/30/1935 Sec 1, 12
Filed AZA 34526

Claimant acknowledges that portions of the following claim(s) site(s) may be void or voidable. _____

 Signature of claimant
 FINAL ADJUDICATION AT DATE 2/16/10

3



OFFICIAL RECORDS OF
PINAL COUNTY RECORDER
LAURA DEAN-LYTLÉ

When recorded mail to:

M.L. Gervow
4211 E. Aquarius Dr.
Tucson, AZ 85718

DATE/TIME: 06/06/08 0904
FEE: \$13.00
PAGES: 3
FEE NUMBER: 2008-053718

(The above space reserved for recording information)

Arizona Notice of Location

DOCUMENT TITLE

Lode Claim

IMC 392937

DO NOT DISCARD THIS PAGE. THIS COVER PAGE IS RECORDED AS PART OF YOUR DOCUMENT. THE CERTIFICATE OF RECORDATION WITH THE FEE NUMBER IN THE UPPER RIGHT CORNER IS THE PERMANENT REFERENCE NUMBER OF THIS DOCUMENT IN THE PINAL COUNTY RECORDER'S OFFICE.

RECEIVED
B.L.H. AZ STATE OFFICE
2008 JUN -9 A 10:59
PHOENIX, AZ

REC'D
B.L.M. AZ
OFFICE
2008 JUN -9 A 10:50
PHOENIX AZ

**ARIZONA NOTICE OF LOCATION
(Lode Claim)**

NOTICE IS HEREBY GIVEN THAT MILLROCK ALASKA LLC, whose mailing address is 111 West 16th Avenue, Bristol Bay Building, 3rd Floor, Anchorage, AK 99501, by its undersigned agent, makes this location of the GAL 1 lode mining claim, in the Unknown Mining District, Pinal County, Arizona.

The general course of the claim is from East to West, and said claim is located within _____, SE & SW, NE & NW, quarter(s) of Section(s) 36, T 7S - R 18E, 1, Township 8S, Range 18E, GSRB&M, Pinal County, Arizona.

This claim is 1500 feet in length and 600 feet in width.

This Notice of Location is posted on the center line of the claim.

The claim runs from the location monument on which this notice is posted 10 feet in a E'ly direction to the East end line and 1,490 feet in a W'ly direction to the West end line. The claim boundaries are marked by six monuments, one at each corner and one at the center of each end line. The location monument on which this notice is posted is situated within Section 1, Township 8S, Range 18E, GSRB&M, Pinal County, Arizona, and is approximately 5,100 feet North and 1,510 feet West from the SE corner of Section 1, Township 8S, Range 18E, GSRB&M, Pinal County, Arizona.

The undersigned claims the ground as depicted on the map which is attached to a copy of this Notice of Location filed in the office of the County Recorder, Pinal County, Florence, Arizona.

The claim has been monumented in accordance with State and Federal law. Corner and location monuments are substantial posts projecting at least four feet above the ground.

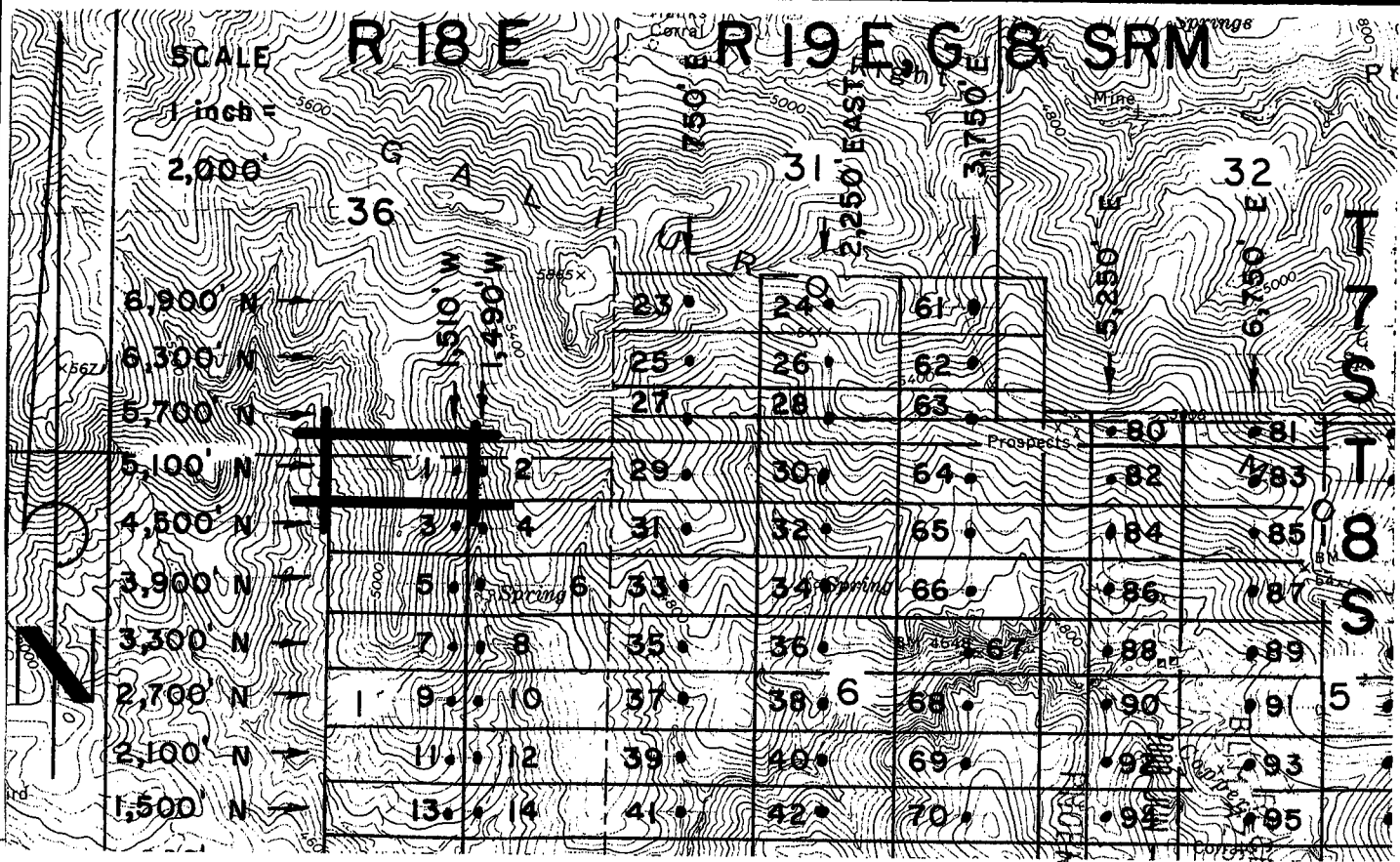
Located, dated, and posted on the ground this 30th day of APRIL, 2008.

Millrock Alaska LLC (Owner)

By [Signature] (Agent)

Minex Exploration

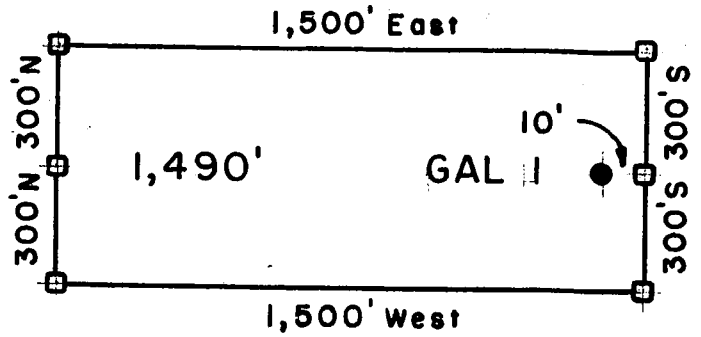
AMC 392937



GAL 1-22 LODE CLAIMS - Located April 29-30, 2008

Pinal County, AZ

All GAL Lode Claim Location Monuments are tied to the SE Corner of Section 1, T 8 S - R 18 E, G & SRM, Pinal County, AZ. All GAL Lode Claims are 600' x 1,500'.



- = Location Monument
 - = Claim Corner/End Center Monument
- ALL MONUMENTS ARE SUBSTANTIAL POSTS, 4' ABOVE GROUND.

Millrock Alaska LLC
 111 West 16th Avenue
 Bristol Bay Building, 3rd Floor
 Anchorage, AK 99501

Attached To And
 Made A Part Of
 GAL 1 Location Notice
 Page 2 Of 2

MNR 392937



OFFICIAL RECORDS OF
PINAL COUNTY RECORDER
LAURA DEAN-LYTLÉ

When recorded mail to:
M.L. Gervow
4211 E. Aquarius Dr.
Tucson, AZ 85718

DATE/TIME: 06/06/08 0904
FEE: \$13.00
PAGES: 3
FEE NUMBER: 2008-053719

32

(The above space reserved for recording information)

RECEIVED
B.L.M. AZ STATE OFFICE
2008 JUN - 9 A 10: 59
PHOENIX, AZ

Arizona Notice of Location

DOCUMENT TITLE

Lode CLAIM

IMC 392938

DO NOT DISCARD THIS PAGE. THIS COVER PAGE IS RECORDED AS PART OF YOUR DOCUMENT. THE CERTIFICATE OF RECORDATION WITH THE FEE NUMBER IN THE UPPER RIGHT CORNER IS THE PERMANENT REFERENCE NUMBER OF THIS DOCUMENT IN THE PINAL COUNTY RECORDER'S OFFICE.

RECEIVED
B.L.M. AZ STATE OFFICE

2008 JUN -9 A 10:59

PHOENIX, AZ

**ARIZONA NOTICE OF LOCATION
(Lode Claim)**

NOTICE IS HEREBY GIVEN THAT MILLROCK ALASKA LLC, whose mailing address is 111 West 16th Avenue, Bristol Bay Building, 3rd Floor, Anchorage, AK 99501, by its undersigned agent, makes this location of the GAL Z lode mining claim, in the Unknown Mining District, Pinal County, Arizona.

The general course of the claim is from East to West, and said claim is located within _____, SE, NE, quarter(s) of Section(s) 36, T 7S - R 18E, Township 8S, Range 18E, GSRB&M, Pinal County, Arizona.

This claim is 1500 feet in length and 600 feet in width.

This Notice of Location is posted on the center line of the claim.

The claim runs from the location monument on which this notice is posted 1,490 feet in a E'ly direction to the East end line and 10 feet in a W'ly direction to the West end line. The claim boundaries are marked by six monuments, one at each corner and one at the center of each end line. The location monument on which this notice is posted is situated within Section 1, Township 8S, Range 18E, GSRB&M, Pinal County, Arizona, and is approximately 5,100 feet North and 1,490 feet West from the SE corner of Section 1, Township 8S, Range 18E, GSRB&M, Pinal County, Arizona.

The undersigned claims the ground as depicted on the map which is attached to a copy of this Notice of Location filed in the office of the County Recorder, Pinal County, Florence, Arizona.

The claim has been monumented in accordance with State and Federal law. Corner and location monuments are substantial posts projecting at least four feet above the ground.

Located, dated, and posted on the ground this 30th day of APRIL, 2008.

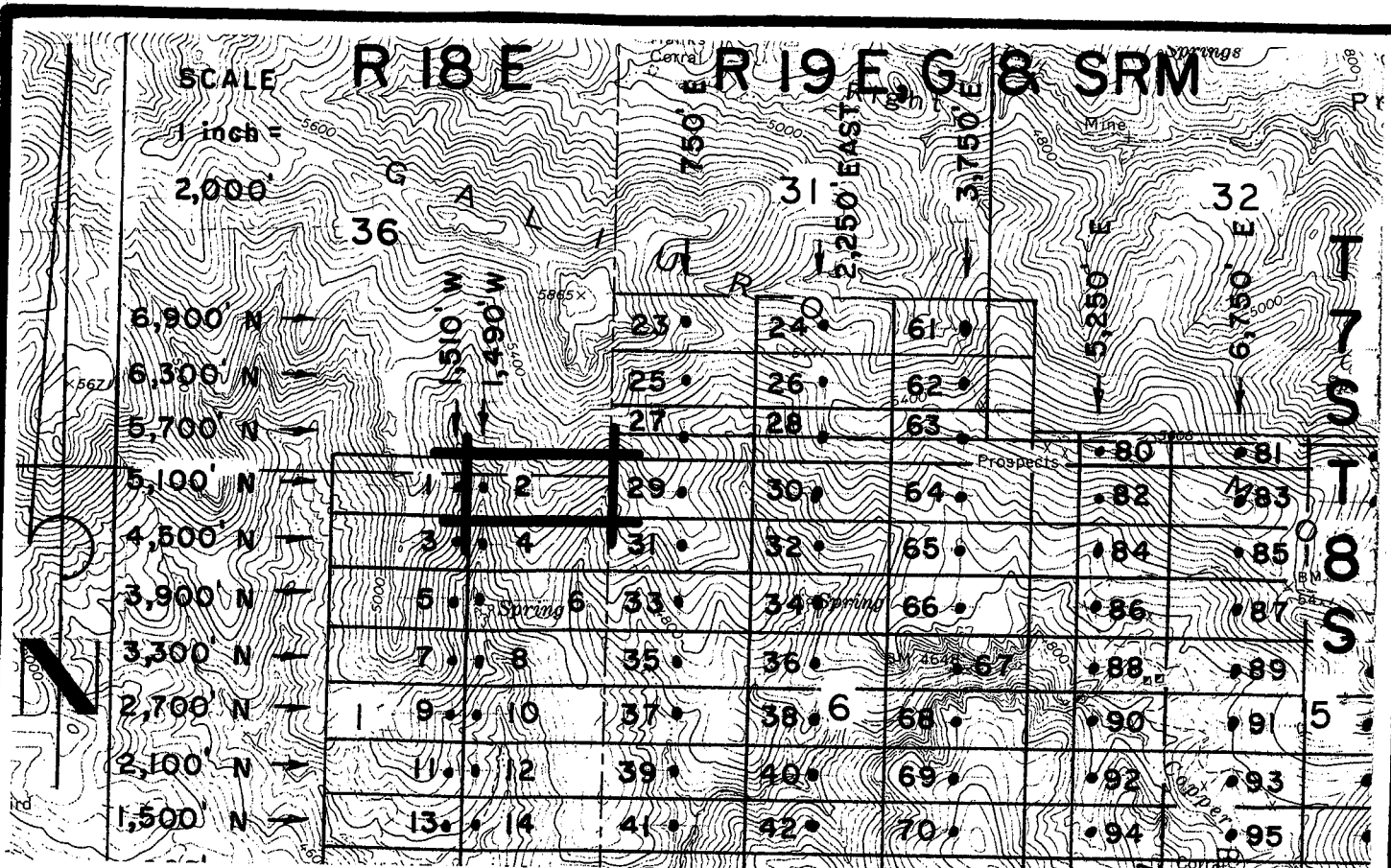
Millrock Alaska LLC (Owner)

By 

(Agent)

Minex Exploration

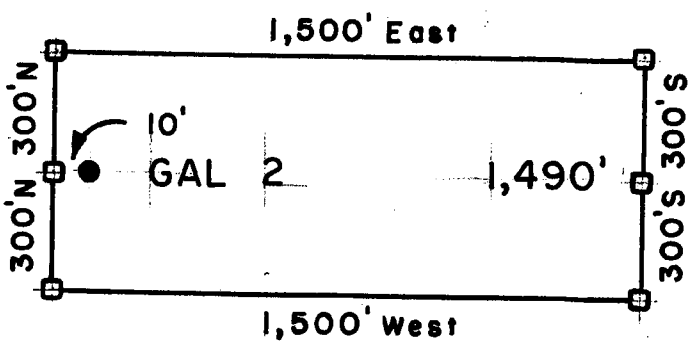
AMC 392938



GAL 1-22 LODE CLAIMS - Located April 29-30, 2008
 Pinal County, AZ

All GAL Lode Claim Location Monuments are tied to the SE Corner of Section 1, T 8 S - R 18 E, G & SRM, Pinal County, AZ.
 All GAL Lode Claims are 600' x 1,500'.

RECEIVED
 B. M. AZ STATE OFFICE
 JUN - 9 2008
 PHOENIX, AZ
 59



- = Location Monument
 - = Claim Corner/End Center Monument
- ALL MONUMENTS ARE SUBSTANTIAL POSTS, 4' ABOVE GROUND.

Millrock Alaska LLC
 111 West 16th Avenue
 Bristol Bay Building, 3rd Floor
 Anchorage, AK 99501

Attached To And
 Made A Part Of
 GAL 2 Location Notice
 Page 2 Of 2

IMG 392938



OFFICIAL RECORDS OF
PINAL COUNTY RECORDER
LAURA DEAN-LYTTLE

32
3

When recorded mail to:

M.L. Gervow
4211 E. Aquarius Dr.
Tucson, AZ 85718

DATE/TIME: 06/06/08 0904
FEE: \$13.00
PAGES: 3
FEE NUMBER: 2008-053720

(The above space reserved for recording information)

PHOENIX, AZ

2008 JUN -9 A 10:59

RECEIVED
B.L.M. AZ STATE OFFICE

Arizona Notice of Location

DOCUMENT TITLE

Lode Claim

IMG 392939

DO NOT DISCARD THIS PAGE. THIS COVER PAGE IS RECORDED AS PART OF YOUR DOCUMENT. THE CERTIFICATE OF RECORDATION WITH THE FEE NUMBER IN THE UPPER RIGHT CORNER IS THE PERMANENT REFERENCE NUMBER OF THIS DOCUMENT IN THE PINAL COUNTY RECORDER'S OFFICE.

RECEIVED
B.L.M. AZ STATE

2008 JUN -9 4:00

PHOENIX, AZ

**ARIZONA NOTICE OF LOCATION
(Lode Claim)**

NOTICE IS HEREBY GIVEN THAT MILLROCK ALASKA LLC, whose mailing address is 111 West 16th Avenue, Bristol Bay Building, 3rd Floor, Anchorage, AK 99501, by its undersigned agent, makes this location of the GAL 3 lode mining claim, in the Unknown Mining District, Pinal County, Arizona.

The general course of the claim is from East to West, and said claim is located within _____, _____, NW&NE, quarter(s) of Section(s) 1, Township 8S, Range 18E, GSRB&M, Pinal County, Arizona.

This claim is 1500 feet in length and 600 feet in width.

This Notice of Location is posted on the center line of the claim.

The claim runs from the location monument on which this notice is posted 10 feet in a E'y direction to the East end line and 1,490 feet in a W'y direction to the West end line. The claim boundaries are marked by six monuments, one at each corner and one at the center of each end line. The location monument on which this notice is posted is situated within Section 1, Township 8S, Range 18E, GSRB&M, Pinal County, Arizona, and is approximately 4,500 feet North and 1,510 feet West from the SE corner of Section 1, Township 8S, Range 18E, GSRB&M, Pinal County, Arizona.

The undersigned claims the ground as depicted on the map which is attached to a copy of this Notice of Location filed in the office of the County Recorder, Pinal County, Florence, Arizona.

The claim has been monumented in accordance with State and Federal law. Corner and location monuments are substantial posts projecting at least four feet above the ground.

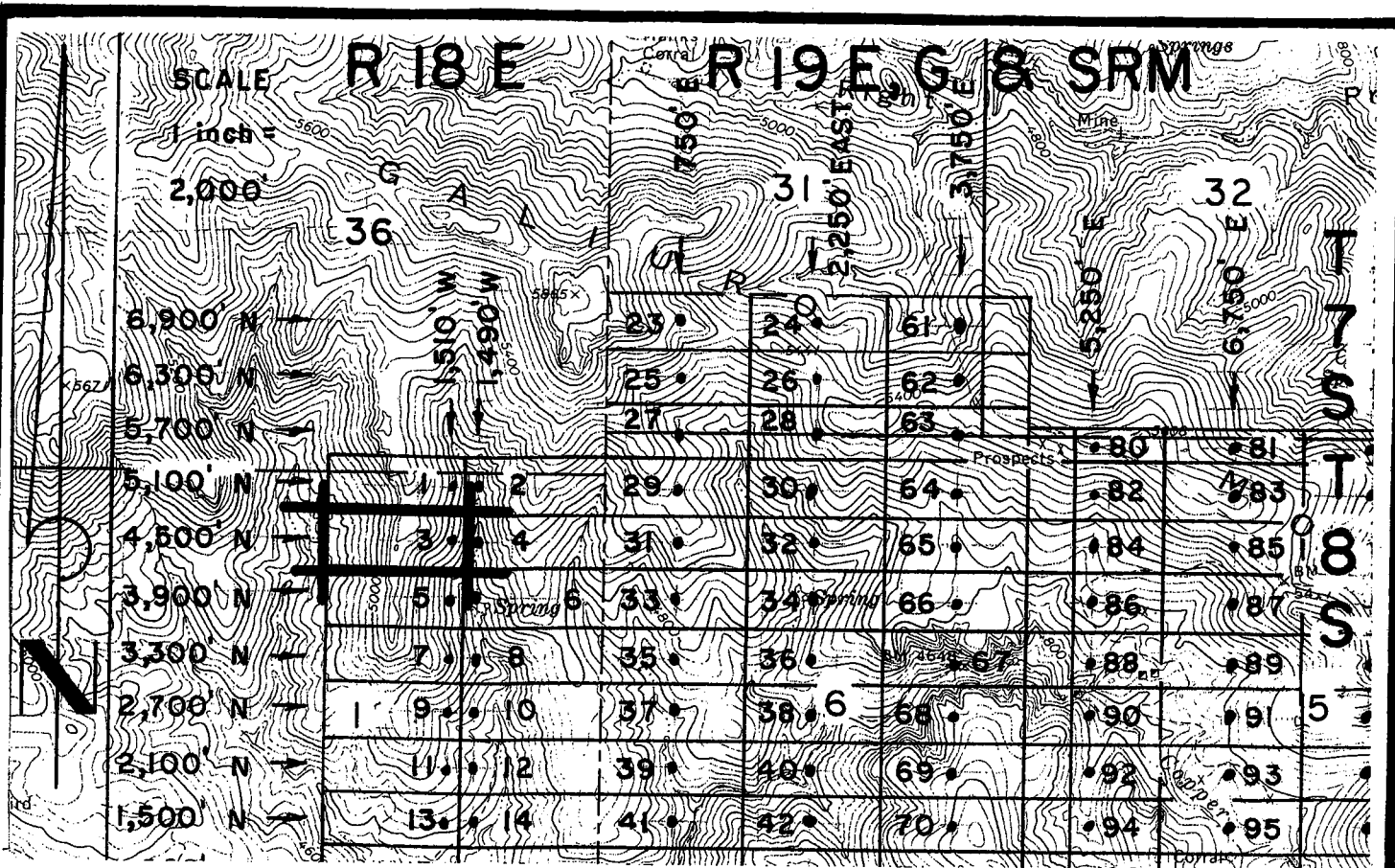
Located, dated, and posted on the ground this 30TH day of APRIL, 2008.

Millrock Alaska LLC (Owner)

By _____ (Agent)

Minex Exploration

AMC 392939

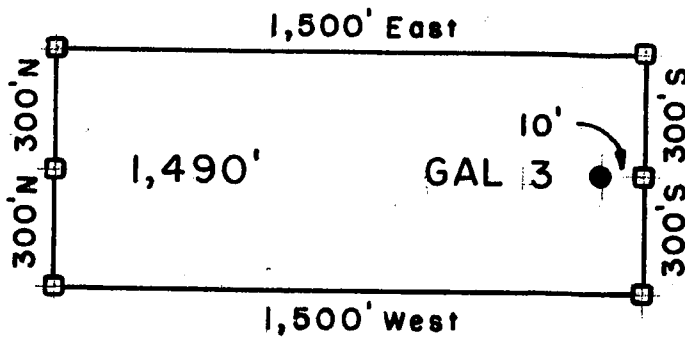


GAL 1-22 LODE CLAIMS - Located April 29-30, 2008

Pinal County, AZ

All GAL Lode Claim Location Monuments are tied to the Corner of Section 1, T 8 S - R 18 E, G & SRM, Pinal County, AZ.
 All GAL Lode Claims are 600' x 1,500'.

RECEIVED
 BLM AZ STATE OFFICE
 2008 JUN 9 A 10:59
 PHOENIX, AZ



- = Location Monument
 - ⊠ = Claim Corner / End Center Monument
- ALL MONUMENTS ARE SUBSTANTIAL POSTS, 4' ABOVE GROUND.**

Millrock Alaska LLC
 111 West 16th Avenue
 Bristol Bay Building, 3rd Floor
 Anchorage, AK 99501

Attached To And
 Made A Part Of
 GAL 3 Location Notice
 Page 2 Of 2

IMC 392939



OFFICIAL RECORDS OF
PINAL COUNTY RECORDER
LAURA DEAN-LYTLE

When recorded mail to:

M.L. Gervow
4211 E. Aquarius Dr.
Tucson, AZ 85718

DATE/TIME: 06/06/08 0904
FEE: \$13.00
PAGES: 3
FEE NUMBER: 2008-053721

(The above space reserved for recording information)

RECEIVED
B.L.M. AZ STATE OFFICE
2008 JUN - 9 A 10:50
PHOENIX, AZ

Arizona Notice of Location

DOCUMENT TITLE

Lode CLAIM

1MC 392940

DO NOT DISCARD THIS PAGE. THIS COVER PAGE IS RECORDED AS PART OF YOUR DOCUMENT. THE CERTIFICATE OF RECORDATION WITH THE FEE NUMBER IN THE UPPER RIGHT CORNER IS THE PERMANENT REFERENCE NUMBER OF THIS DOCUMENT IN THE PINAL COUNTY RECORDER'S OFFICE.

PHOENIX, AZ
2008 JUN 9 11:00
B.L.M. AZ STATE OFFICE

**ARIZONA NOTICE OF LOCATION
(Lode Claim)**

NOTICE IS HEREBY GIVEN THAT MILLROCK ALASKA LLC, whose mailing address is 111 West 16th Avenue, Bristol Bay Building, 3rd Floor, Anchorage, AK 99501, by its undersigned agent, makes this location of the GAL 4 lode mining claim, in the Unknown Mining District, Pinal County, Arizona.

The general course of the claim is from East to West, and said claim is located within _____, _____, NE quarter(s) of Section(s) 1, Township 8S, Range 18E, GSRB&M, Pinal County, Arizona.

This claim is 1500 feet in length and 600 feet in width.

This Notice of Location is posted on the center line of the claim.

The claim runs from the location monument on which this notice is posted 1,490 feet in a E'ly direction to the East end line and 10 feet in a W'ly direction to the West end line. The claim boundaries are marked by six monuments, one at each corner and one at the center of each end line. The location monument on which this notice is posted is situated within Section 1, Township 8S, Range 18E, GSRB&M, Pinal County, Arizona, and is approximately 4,500 feet North and 1,490 feet West from the SE corner of Section 1, Township 8S, Range 18E, GSRB&M, Pinal County, Arizona.

The undersigned claims the ground as depicted on the map which is attached to a copy of this Notice of Location filed in the office of the County Recorder, Pinal County, Florence, Arizona.

The claim has been monumented in accordance with State and Federal law. Corner and location monuments are substantial posts projecting at least four feet above the ground.

Located, dated, and posted on the ground this 30TH day of APRIL, 2008.

PHOENIX, AZ

2008 JUN -9 A 11:00

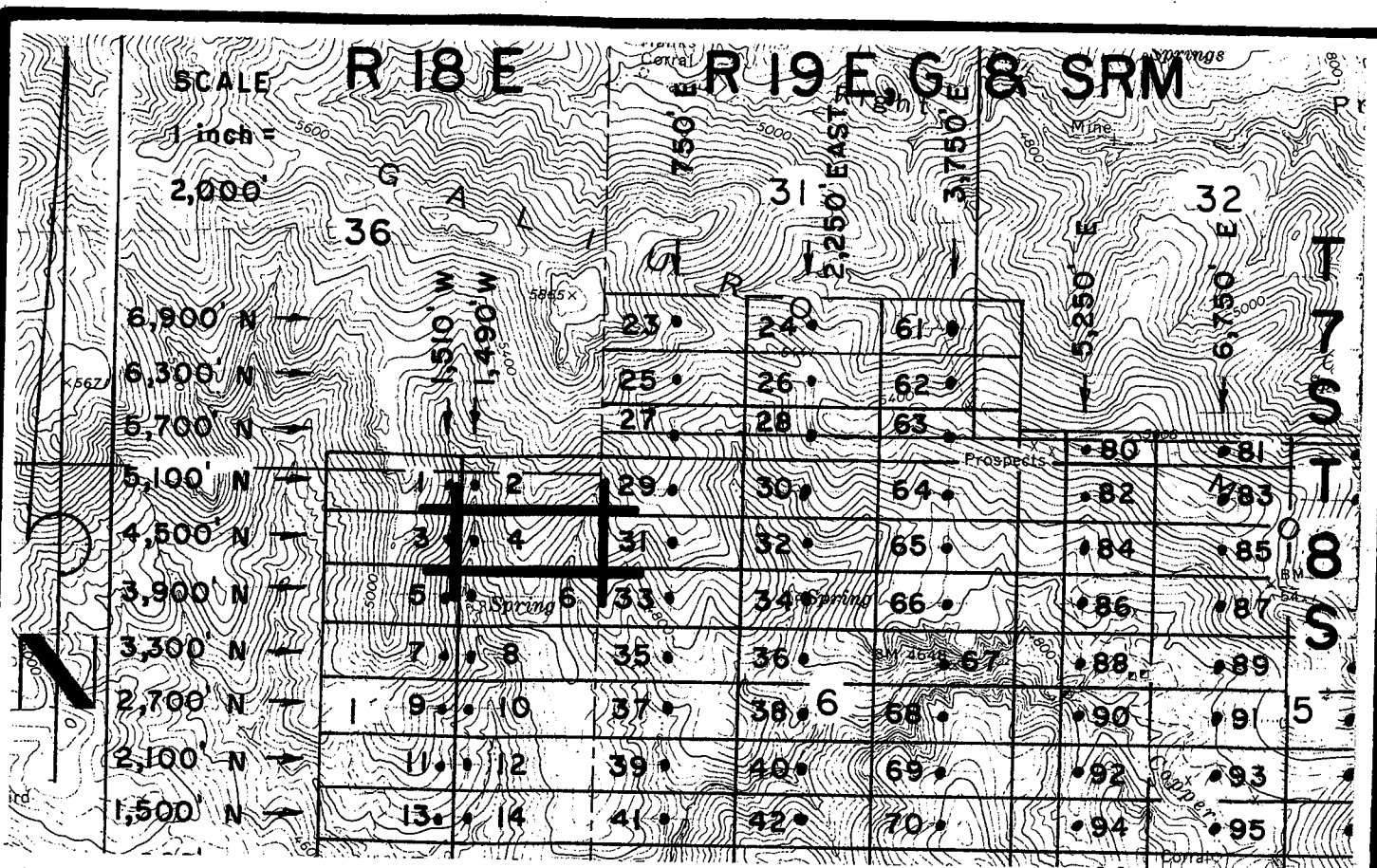
RECEIVED
B.L.M. AZ STATE OFFICE

Millrock Alaska LLC (Owner)

By _____ (Agent)

Minex Exploration

AMC 392940

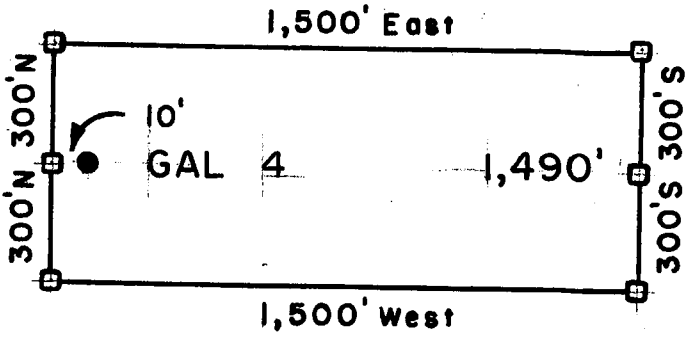


GAL 1-22 LODE CLAIMS - Located April 29-30, 2008

Pinal County, AZ

All GAL Lode Claim Location Monuments are tied to the Southeast Corner of Section 1, T 8 S - R 18 E, G & SRM, Pinal County, AZ. All GAL Lode Claims are 600' x 1,500'.

RECEIVED
 BLM, U.S. STATE OFFICE
 PHOENIX, AZ
 JAN 9 A 10:59
 2008



- = Location Monument
 - = Claim Corner/End Center Monument
- ALL MONUMENTS ARE SUBSTANTIAL POSTS, 4' ABOVE GROUND.**

Millrock Alaska LLC
 111 West 16th Avenue
 Bristol Bay Building, 3rd Floor
 Anchorage, AK 99501

Attached To And
 Made A Part Of
 GAL 4 Location Notice
 Page 2 Of 2

ANR 392940



OFFICIAL RECORDS OF
PINAL COUNTY RECORDER
LAURA DEAN-LYTLÉ

When recorded mail to:

M.L. Gervow
4211 E. Aquarius Dr.
Tucson, AZ 85718

DATE/TIME: 06/06/08 0904
FEE: \$13.00
PAGES: 3
FEE NUMBER: 2008-053722

(The above space reserved for recording information)

RECEIVED
PINAL COUNTY RECORDER
JUN -9 A 10:59
TUCSON, AZ

Arizona Notice of Location

DOCUMENT TITLE

Lode CLAIM

DO NOT DISCARD THIS PAGE. THIS COVER PAGE IS RECORDED AS PART OF YOUR DOCUMENT. THE CERTIFICATE OF RECORDATION WITH THE FEE NUMBER IN THE UPPER RIGHT CORNER IS THE PERMANENT REFERENCE NUMBER OF THIS DOCUMENT IN THE PINAL COUNTY RECORDER'S OFFICE.

AMP 392941

PHOENIX, AZ
2008 JUN 9 11:00
B.L.M. AZ

**ARIZONA NOTICE OF LOCATION
(Lode Claim)**

NOTICE IS HEREBY GIVEN THAT MILLROCK ALASKA LLC, whose mailing address is 111 West 16th Avenue, Bristol Bay Building, 3rd Floor, Anchorage, AK 99501, by its undersigned agent, makes this location of the GAL 5 lode mining claim, in the Unknown Mining District, Pinal County, Arizona.

The general course of the claim is from East to West, and said claim is located within _____, _____, NW&NE, quarter(s) of Section(s) 1, Township 8S, Range 18E, GSRB&M, Pinal County, Arizona.

This claim is 1500 feet in length and 600 feet in width.

This Notice of Location is posted on the center line of the claim.

The claim runs from the location monument on which this notice is posted 10 feet in a E'ly direction to the East end line and 1,490 feet in a W'ly direction to the West end line. The claim boundaries are marked by six monuments, one at each corner and one at the center of each end line. The location monument on which this notice is posted is situated within Section 1, Township 8S, Range 18E, GSRB&M, Pinal County, Arizona, and is approximately 3,900 feet North and 1,510 feet West from the SE corner of Section 1, Township 8S, Range 18E, GSRB&M, Pinal County, Arizona.

The undersigned claims the ground as depicted on the map which is attached to a copy of this Notice of Location filed in the office of the County Recorder, Pinal County, Florence, Arizona.

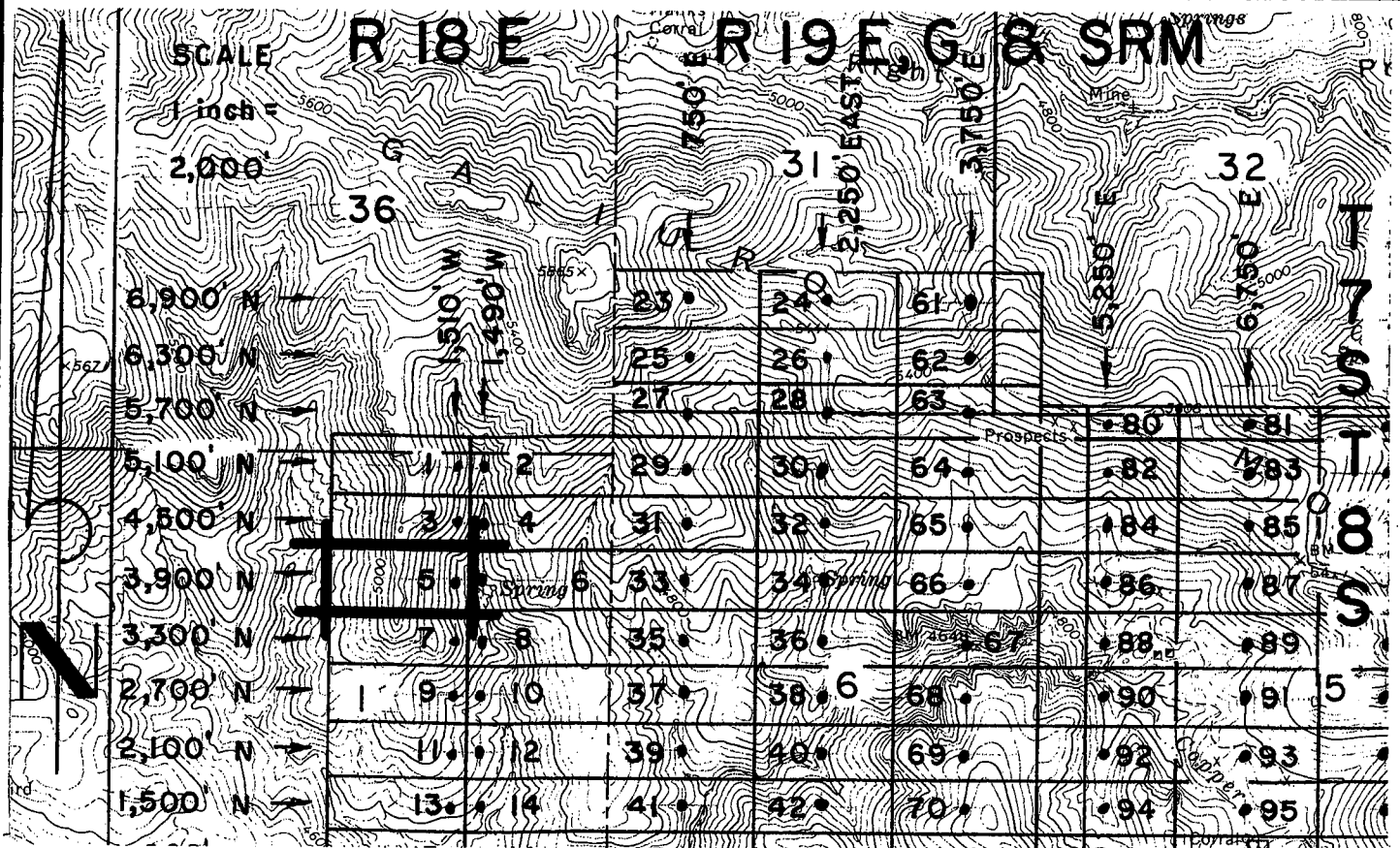
The claim has been monumented in accordance with State and Federal law. Corner and location monuments are substantial posts projecting at least four feet above the ground.

Located, dated, and posted on the ground this 30TH day of APRIL, 2008.

PHOENIX, AZ
2008 JUN 9 11:00
RECEIVED
B.L.M. AZ STATE OFFICE

Millrock Alaska LLC (Owner)
By [Signature] (Agent)
Minex Exploration

IMG 392941



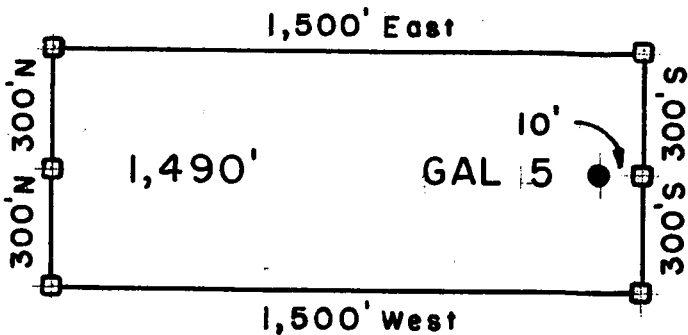
GAL 1-22 LODE CLAIMS - Located April 29-30, 2008

Pinal County, AZ

All GAL Lode Claim Location Monuments are tied to the SE Corner of Section 1, T 8 S - R 18 E, G & SRM, Pinal County, AZ.

All GAL Lode Claims are 600' x 1,500'.

RECEIVED
 L.M. AZ STATE OFFICE
 PHOENIX, AZ
 JUN - 11:00



- = Location Monument
 - ⊠ = Claim Corner/End Center Monument
- ALL MONUMENTS ARE SUBSTANTIAL POSTS, 4' ABOVE GROUND.

Millrock Alaska LLC
 111 West 16th Avenue
 Bristol Bay Building, 3rd Floor
 Anchorage, AK 99501

Attached To And
 Made A Part Of
 GAL 5 Location Notice
 Page 2 Of 2

IMG 392941



OFFICIAL RECORDS OF
PINAL COUNTY RECORDER
LAURA DEAN-LYTL

32

When recorded mail to:
M.L. Gervow
4211 E. Aquarius Dr.
Tucson, AZ 85718

DATE/TIME: 06/06/08 0904
FEE: \$13.00
PAGES: 3
FEE NUMBER: 2008-053723

(The above space reserved for recording information)

Arizona Notice of Location

DOCUMENT TITLE

Lode CLAIM

RECEIVED
B.L.H. AZ STATE OFFICE
2008 JUN -9 A 11: 00
PHOENIX, AZ

INC 392942

DO NOT DISCARD THIS PAGE. THIS COVER PAGE IS RECORDED AS PART OF YOUR DOCUMENT. THE CERTIFICATE OF RECORDATION WITH THE FEE NUMBER IN THE UPPER RIGHT CORNER IS THE PERMANENT REFERENCE NUMBER OF THIS DOCUMENT IN THE PINAL COUNTY RECORDER'S OFFICE.

RECEIVED
B.L.M. AZ STATE

2008 JUN -9 11:00

PHOENIX, AZ

**ARIZONA NOTICE OF LOCATION
(Lode Claim)**

NOTICE IS HEREBY GIVEN THAT MILLROCK ALASKA LLC, whose mailing address is 111 West 16th Avenue, Bristol Bay Building, 3rd Floor, Anchorage, AK 99501, by its undersigned agent, makes this location of the GAL 6 lode mining claim, in the Unknown Mining District, Pinal County, Arizona.

The general course of the claim is from East to West, and said claim is located within _____, _____, NE quarter(s) of Section(s) 1, Township 8S, Range 18E, GSRB&M, Pinal County, Arizona.

This claim is 1500 feet in length and 600 feet in width.

This Notice of Location is posted on the center line of the claim.

The claim runs from the location monument on which this notice is posted 1,490 feet in a E'y direction to the East end line and 10 feet in a W'ly direction to the West end line. The claim boundaries are marked by six monuments, one at each corner and one at the center of each end line. The location monument on which this notice is posted is situated within Section 1, Township 8S, Range 18E, GSRB&M, Pinal County, Arizona, and is approximately 3,900 feet North and 1,490 feet West from the SE corner of Section 1, Township 8S, Range 18E, GSRB&M, Pinal County, Arizona.

The undersigned claims the ground as depicted on the map which is attached to a copy of this Notice of Location filed in the office of the County Recorder, Pinal County, Florence, Arizona.

The claim has been monumented in accordance with State and Federal law. Corner and location monuments are substantial posts projecting at least four feet above the ground.

Located, dated, and posted on the ground this 30TH day of APRIL, 2008.

PHOENIX, AZ

2008 JUN -9 11:00

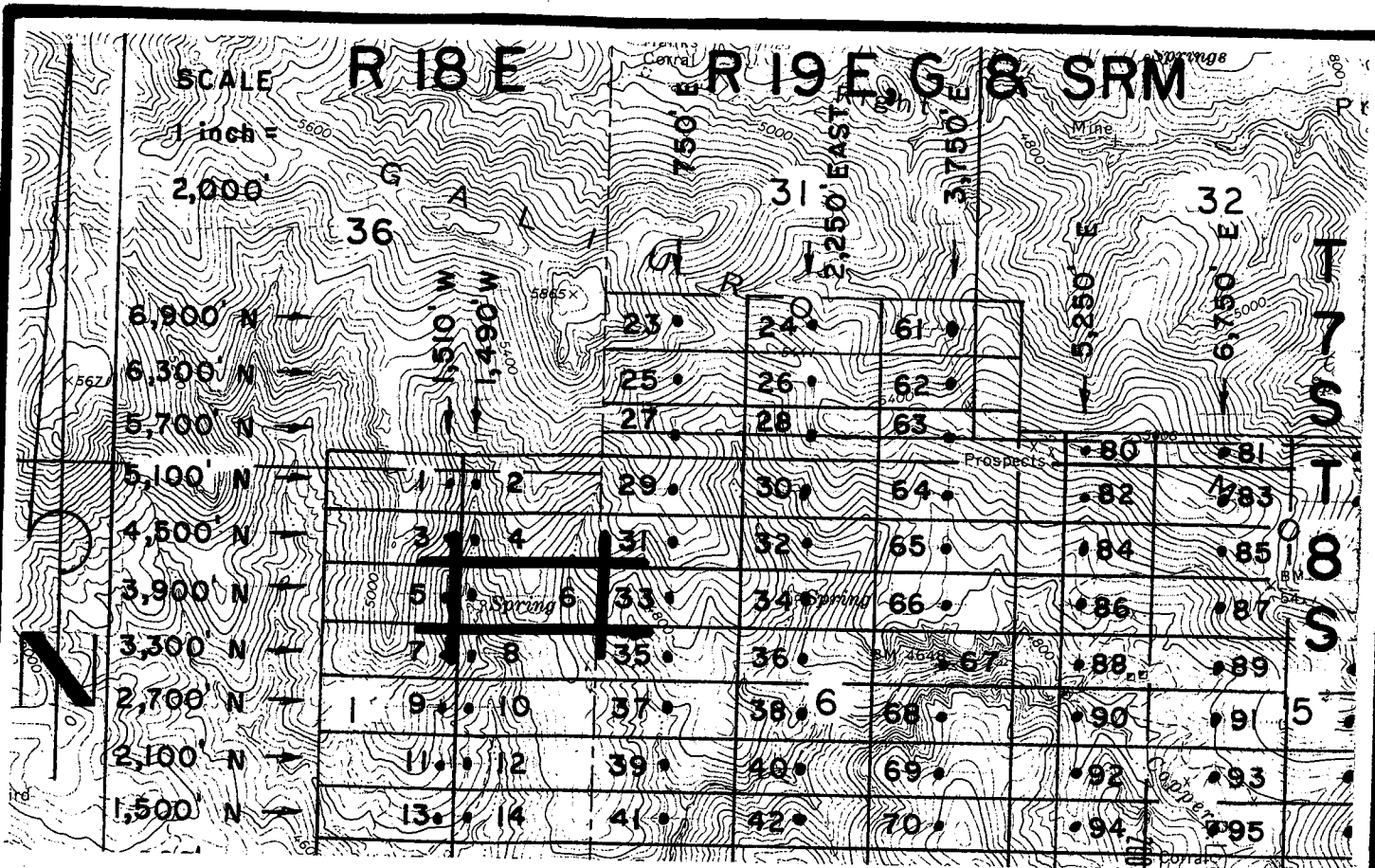
RECEIVED
B.L.M. AZ STATE OFFICE

Millrock Alaska LLC (Owner)

By _____ (Agent)

Mirrex Exploration

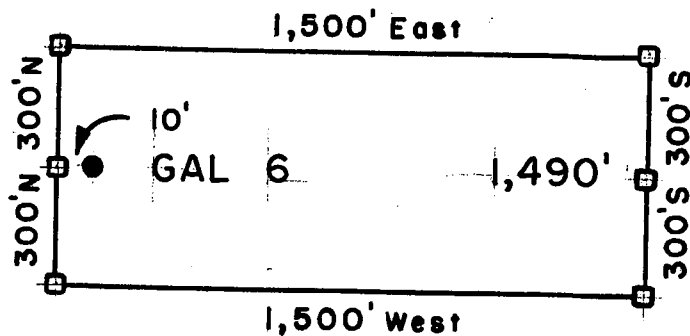
AMC 392942



GAL 1-22 LODE CLAIMS - Located April 29-30, 2006
 Pinal County, AZ

All GAL Lode Claim Location Monuments are tied to the Southeast Corner of Section 1, T 8 S - R 18 E, G & SRM, Pinal County, AZ.
 All GAL Lode Claims are 600' x 1,500'.

RECEIVED
 PHOENIX, AZ STATE OFFICE
 JUN - 9 11 00



- = Location Monument
 - = Claim Corner/End Center Monument
- ALL MONUMENTS ARE SUBSTANTIAL POSTS, 4' ABOVE GROUND.

Millrock Alaska LLC
 111 West 16th Avenue
 Bristol Bay Building, 3rd Floor
 Anchorage, AK 99501

Attached To And
 Made A Part Of
 GAL 6 Location Notice
 Page 2 Of 2

MFC 3929112



OFFICIAL RECORDS OF
PINAL COUNTY RECORDER
LAURA DEAN-LYTLÉ

When recorded mail to:

M.L. Gervow
4211 E. Flgvarius Dr.
Tucson, AZ 85718

DATE/TIME: 06/06/08 0904
FEE: \$13.00
PAGES: 3
FEE NUMBER: 2008-053724

(The above space reserved for recording information)

Arizona Notice of Location

DOCUMENT TITLE

Lode CLAIM

RECEIVED
B.L.M. AZ STATE OFFICE
2008 JUN -9 A 11: 00
PHOENIX, AZ

1MC 392943

DO NOT DISCARD THIS PAGE. THIS COVER PAGE IS RECORDED AS PART OF YOUR DOCUMENT. THE CERTIFICATE OF RECORDATION WITH THE FEE NUMBER IN THE UPPER RIGHT CORNER IS THE PERMANENT REFERENCE NUMBER OF THIS DOCUMENT IN THE PINAL COUNTY RECORDER'S OFFICE.

RECEIVED
B.L.M. AZ STATE

2008 JUN -9 A 11:00

PHOENIX, /

**ARIZONA NOTICE OF LOCATION
(Lode Claim)**

NOTICE IS HEREBY GIVEN THAT MILLROCK ALASKA LLC, whose mailing address is 111 West 16th Avenue, Bristol Bay Building, 3rd Floor, Anchorage, AK 99501, by its undersigned agent, makes this location of the GAL 7 lode mining claim, in the Unknown Mining District, Pinal County, Arizona.

The general course of the claim is from East to West, and said claim is located within _____, _____, NW & NE quarter(s) of Section(s) 1, Township 8S, Range 18E, GSRB&M, Pinal County, Arizona.

This claim is 1500 feet in length and 600 feet in width.

This Notice of Location is posted on the center line of the claim.

The claim runs from the location monument on which this notice is posted 10 feet in a E'ly direction to the East end line and 1,490 feet in a W'ly direction to the West end line. The claim boundaries are marked by six monuments, one at each corner and one at the center of each end line. The location monument on which this notice is posted is situated within Section 1, Township 8S, Range 18E, GSRB&M, Pinal County, Arizona, and is approximately 3,300 feet North and 1,510 feet West from the SE corner of Section 1, Township 8S, Range 18E, GSRB&M, Pinal County, Arizona.

The undersigned claims the ground as depicted on the map which is attached to a copy of this Notice of Location filed in the office of the County Recorder, Pinal County, Florence, Arizona.

The claim has been monumented in accordance with State and Federal law. Corner and location monuments are substantial posts projecting at least four feet above the ground.

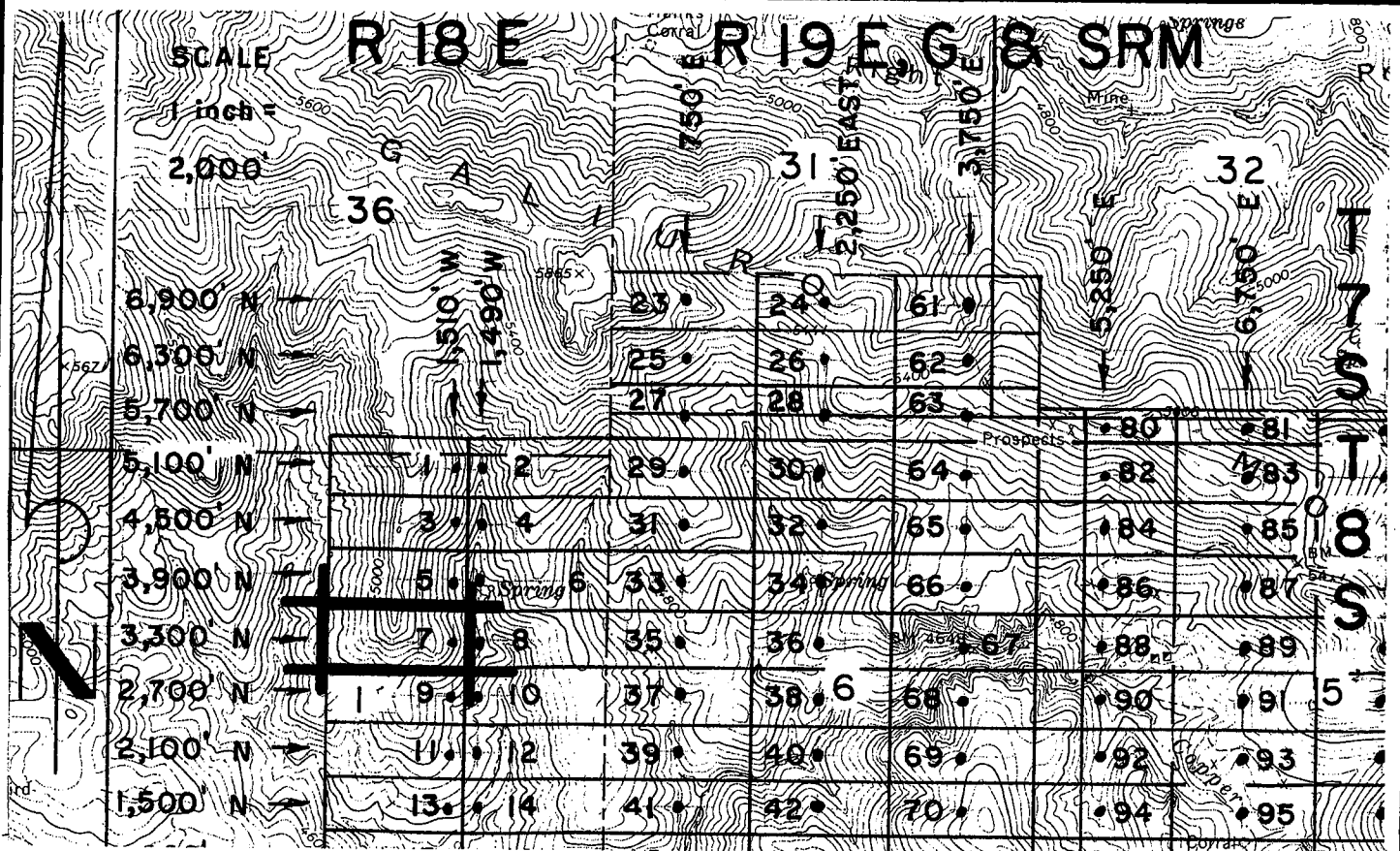
Located, dated, and posted on the ground this 30TH day of APRIL, 2008.

Millrock Alaska LLC (Owner)

By _____ (Agent)

Minex Exploration

INC 392943

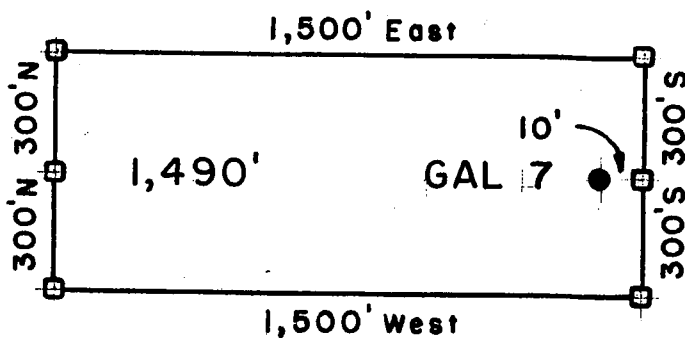


GAL 1-22 LODE CLAIMS - Located April 29-30, 2008

Pinal County, AZ

All GAL Lode Claim Location Monuments are tied to the SE Corner of Section 1, T 8 S - R 18 E, G & SRM, Pinal County, AZ.
 All GAL Lode Claims are 600' x 1,500'.

RECEIVED
 B.L.M. AZ STATE OFFICE
 JUN 19 11:00
 PHOENIX AZ



- = Location Monument
 - = Claim Corner/End Center Monument
- ALL MONUMENTS ARE SUBSTANTIAL POSTS, 4' ABOVE GROUND.**

Millrock Alaska LLC
 111 West 16th Avenue
 Bristol Bay Building, 3rd Floor
 Anchorage, AK 99501

Attached To And
 Made A Part Of
 GAL 7 Location Notice
 Page 2 Of 2

INC 392943



When recorded mail to:

M.L. Gervow
4211 E. Flgarius Dr.
Tucson, AZ 85718

DATE/TIME: 06/06/08 0904
FEE: \$13.00
PAGES: 3
FEE NUMBER: 2008-053725

(The above space reserved for recording information)

Arizona Notice of Location

DOCUMENT TITLE

Lode CLAIM

RECEIVED
BLM, AZ STATE OFFICE
2008 JUN -9 A 11: 00
PHOENIX, AZ

AND 392944

DO NOT DISCARD THIS PAGE. THIS COVER PAGE IS RECORDED AS PART OF YOUR DOCUMENT. THE CERTIFICATE OF RECORDATION WITH THE FEE NUMBER IN THE UPPER RIGHT CORNER IS THE PERMANENT REFERENCE NUMBER OF THIS DOCUMENT IN THE PINAL COUNTY RECORDER'S OFFICE.

REC'D
B.L.M. AZ
OFFICE

2008 JUN -9 A 11:00

PHOENIX

**ARIZONA NOTICE OF LOCATION
(Lode Claim)**

NOTICE IS HEREBY GIVEN THAT MILLROCK ALASKA LLC, whose mailing address is 111 West 16th Avenue, Bristol Bay Building, 3rd Floor, Anchorage, AK 99501, by its undersigned agent, makes this location of the GAL 8 lode mining claim, in the Unknown Mining District, Pinal County, Arizona.

The general course of the claim is from East to West, and said claim is located within _____, _____, NE, quarter(s) of Section(s) 1, Township 8S, Range 18E, GSRB&M, Pinal County, Arizona.

This claim is 1500 feet in length and 600 feet in width.

This Notice of Location is posted on the center line of the claim.

The claim runs from the location monument on which this notice is posted 1,490 feet in a E'ly direction to the East end line and 10 feet in a W'ly direction to the West end line. The claim boundaries are marked by six monuments, one at each corner and one at the center of each end line. The location monument on which this notice is posted is situated within Section 1, Township 8S, Range 18E, GSRB&M, Pinal County, Arizona, and is approximately 3,300 feet North and 1,490 feet West from the SE corner of Section 1, Township 8S, Range 18E, GSRB&M, Pinal County, Arizona.

The undersigned claims the ground as depicted on the map which is attached to a copy of this Notice of Location filed in the office of the County Recorder, Pinal County, Florence, Arizona.

The claim has been monumented in accordance with State and Federal law. Corner and location monuments are substantial posts projecting at least four feet above the ground.

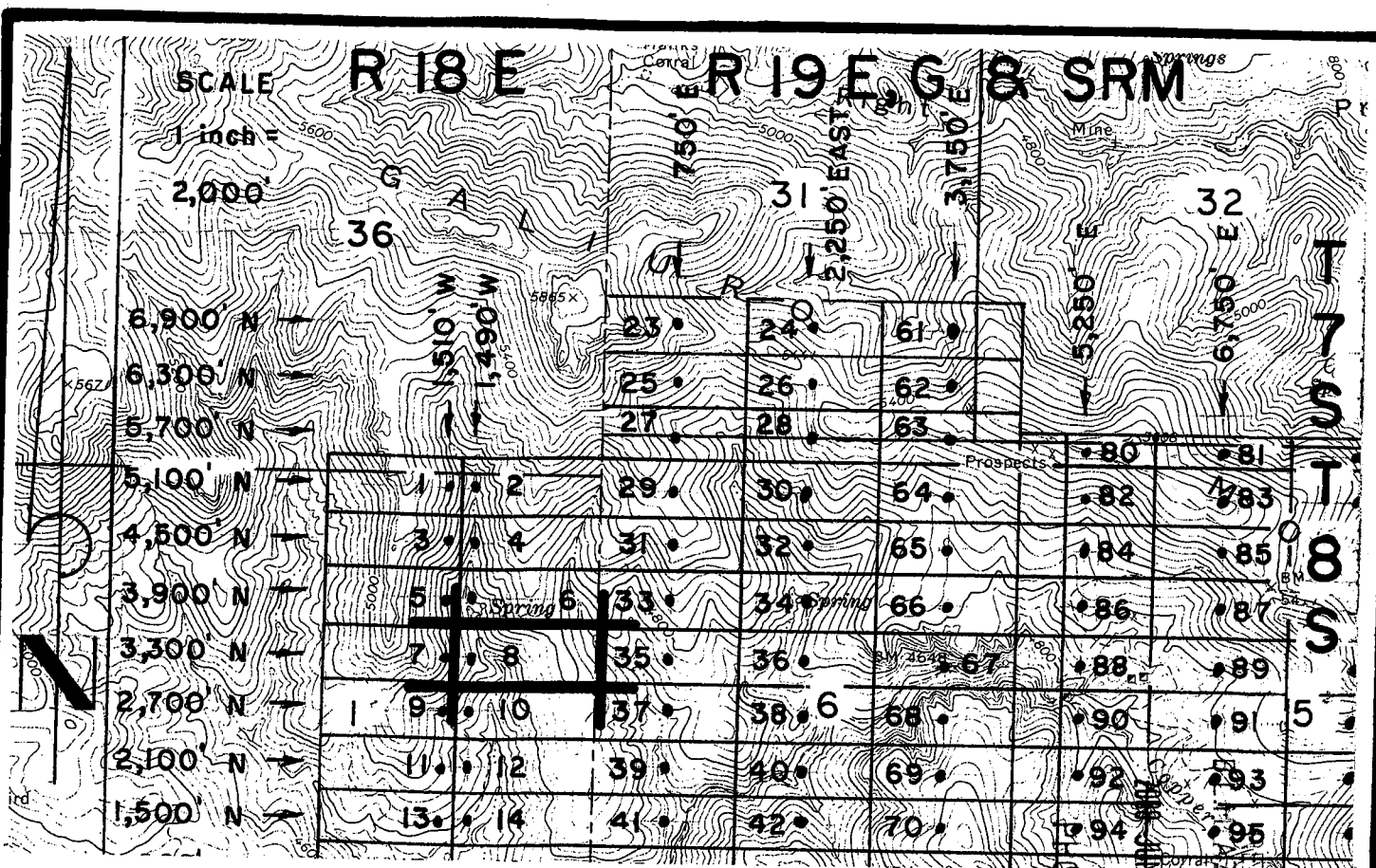
Located, dated, and posted on the ground this 30TH day of APRIL, 2008.

Millrock Alaska LLC (Owner)

By _____ (Agent)

MineX Exploration

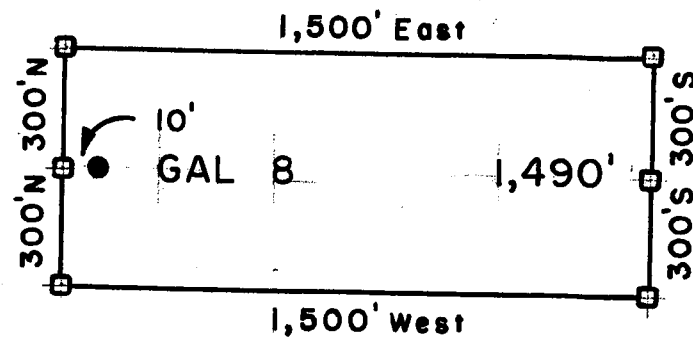
1MC 392944



GAL 1-22 LODE CLAIMS - Located April 29-30, 2008

Pinal County, AZ

All GAL Lode Claim Location Monuments are tied to the SW Corner of Section 1, T 8 S - R 18 E, G & SRM, Pinal County, AZ. All GAL Lode Claims are 600' x 1,500'.



- = Location Monument
 - ⊠ = Claim Corner / End Center Monument
- ALL MONUMENTS ARE SUBSTANTIAL POSTS, 4' ABOVE GROUND.

Millrock Alaska LLC
 111 West 16th Avenue
 Bristol Bay Building, 3rd Floor
 Anchorage, AK 99501

Attached To And
 Made A Part Of
 GAL 8 Location Notice
 Page 2 Of 2

RECEIVED
 STATE OF AZ
 DEPT. OF REVENUE
 A 11 2008
 PINAL COUNTY, AZ
 392944



OFFICIAL RECORDS OF
PINAL COUNTY RECORDER
LAURA DEAN-LYTTLE

When recorded mail to:

M.L. Gervow
4211 E. Aquarius Dr.
Tucson, AZ 85718

DATE/TIME: 06/06/08 0904
FEE: \$13.00
PAGES: 3
FEE NUMBER: 2008-053726

(The above space reserved for recording information)

Arizona Notice of Location

DOCUMENT TITLE

Lode CLAIM

PHOENIX, AZ

2008 JUN -9 A 11: 00

RECEIVED
B.L.M. AZ STATE OFFICE

INC 392945

DO NOT DISCARD THIS PAGE. THIS COVER PAGE IS RECORDED AS PART OF YOUR DOCUMENT. THE CERTIFICATE OF RECORDATION WITH THE FEE NUMBER IN THE UPPER RIGHT CORNER IS THE PERMANENT REFERENCE NUMBER OF THIS DOCUMENT IN THE PINAL COUNTY RECORDER'S OFFICE.

RECEIVED
B.L.M. AZ STATE OFFICE

2008 JUN -9 A 11:00

PHOENIX, AZ

**ARIZONA NOTICE OF LOCATION
(Lode Claim)**

NOTICE IS HEREBY GIVEN THAT MILLROCK ALASKA LLC, whose mailing address is 111 West 16th Avenue, Bristol Bay Building, 3rd Floor, Anchorage, AK 99501, by its undersigned agent, makes this location of the GAL 9 lode mining claim, in the Unknown Mining District, Pinal County, Arizona.

The general course of the claim is from East to West, and said claim is located within _____, _____, ^{NW, NE} ~~SW, SE~~ quarter(s) of Section(s) 1, Township 8S, Range 18E, GSRB&M, Pinal County, Arizona.

This claim is 1500 feet in length and 600 feet in width.

This Notice of Location is posted on the center line of the claim.

The claim runs from the location monument on which this notice is posted 10 feet in a E'ly direction to the East end line and 1,490 feet in a W'ly direction to the West end line. The claim boundaries are marked by six monuments, one at each corner and one at the center of each end line. The location monument on which this notice is posted is situated within Section 1, Township 8S, Range 18E, GSRB&M, Pinal County, Arizona, and is approximately 2,700 feet North and 1,510 feet West from the SE corner of Section 1, Township 8S, Range 18E, GSRB&M, Pinal County, Arizona.

The undersigned claims the ground as depicted on the map which is attached to a copy of this Notice of Location filed in the office of the County Recorder, Pinal County, Florence, Arizona.

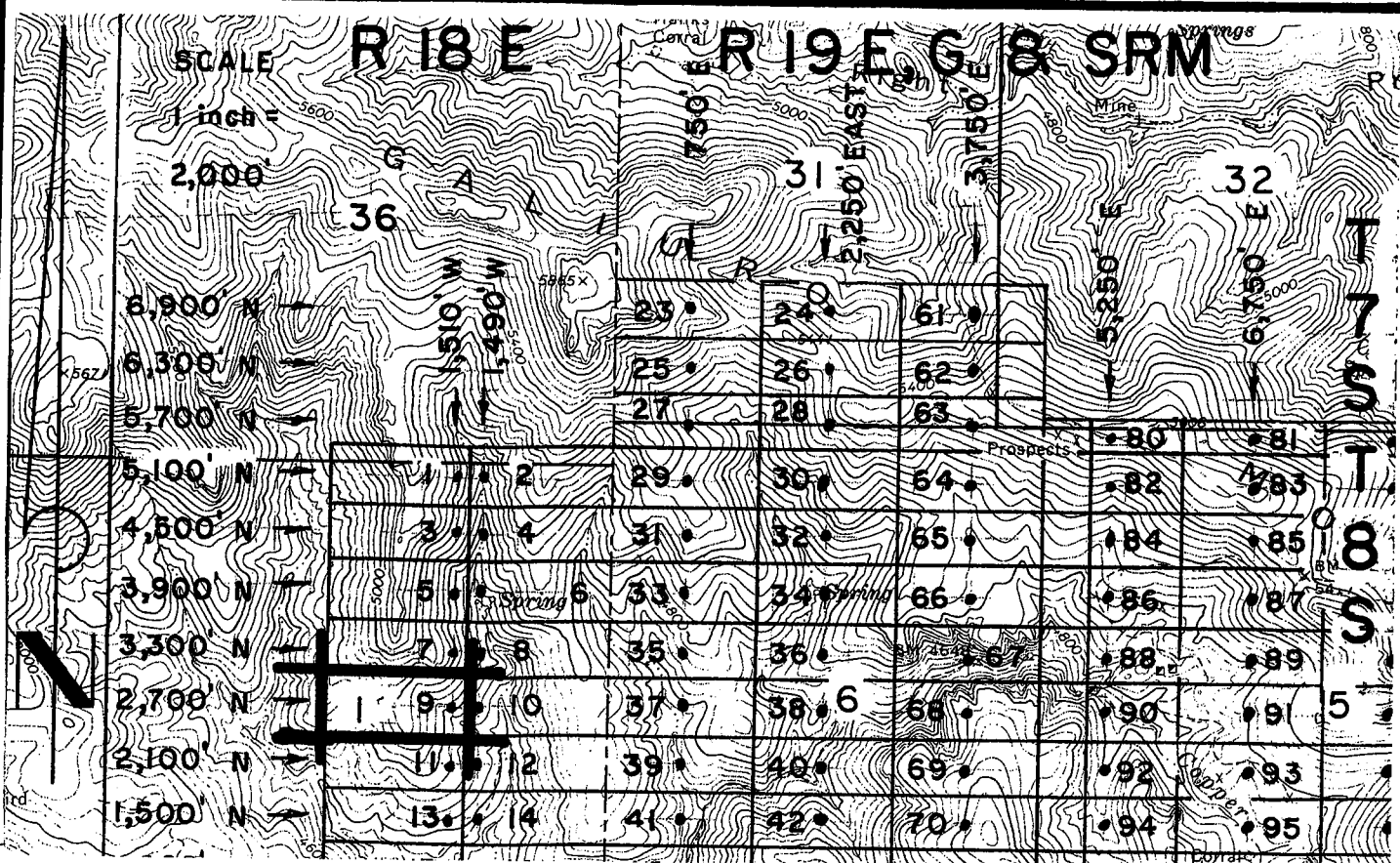
The claim has been monumented in accordance with State and Federal law. Corner and location monuments are substantial posts projecting at least four feet above the ground.

Located, dated, and posted on the ground this 30TH day of APRIL, 2008.

Millrock Alaska LLC (Owner)

By [Signature] (Agent)
Minex Exploration

INC 392945

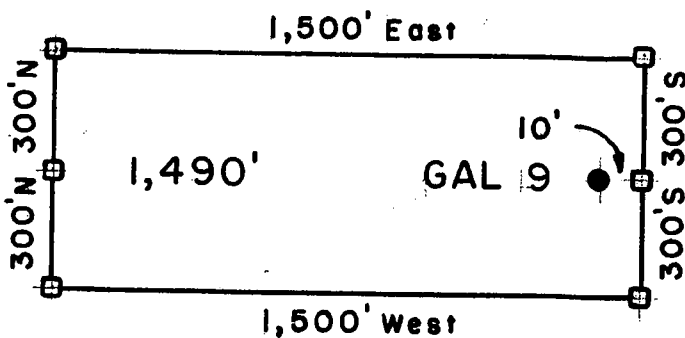


GAL 1-22 LODGE CLAIMS - Located April 29-30, 2008

Pinal County, AZ

All GAL Lode Claim Location Monuments are tied to the Corner of Section 1, T 8 S - R 18 E, G & SRM, Pinal County, AZ. All GAL Lode Claims are 600' X 1,500'.

RECEIVED
 B.L.H. SITE OFFICE
 2008 JUN 11 A 11:00
 PHOENIX, AZ



- = Location Monument
 - = Claim Corner / End Center Monument
- ALL MONUMENTS ARE SUBSTANTIAL POSTS, 4' ABOVE GROUND.**

Millrock Alaska LLC
 111 West 16th Avenue
 Bristol Bay Building, 3rd Floor
 Anchorage, AK 99501

Attached To And
 Made A Part Of
 GAL 9 Location Notice
 Page 2 Of 2

MFC 392945



OFFICIAL RECORDS OF
PINAL COUNTY RECORDER
LAURA DEAN-LYTLÉ

When recorded mail to:

M.L. Gervow
4211 E. Aquarius Dr.
Tucson, AZ 85718

DATE/TIME: 06/06/08 0904
FEE: \$13.00
PAGES: 3
FEE NUMBER: 2008-053727

(The above space reserved for recording information)

Arizona Notice of ~~Notice~~

DOCUMENT TITLE

Lode CLAIM

PHOENIX/AZ

2008 JUN -9 11:01

RECEIVED
B.L.M. AZ STATE OFFICE

INC 392946

DO NOT DISCARD THIS PAGE. THIS COVER PAGE IS RECORDED AS PART OF YOUR DOCUMENT. THE CERTIFICATE OF RECORDATION WITH THE FEE NUMBER IN THE UPPER RIGHT CORNER IS THE PERMANENT REFERENCE NUMBER OF THIS DOCUMENT IN THE PINAL COUNTY RECORDER'S OFFICE.

RECEIVED
B.L.M. AZ STATE OFFICE
2008 JUN -9 A 11:01
PHOENIX, AZ

**ARIZONA NOTICE OF LOCATION
(Lode Claim)**

NOTICE IS HEREBY GIVEN THAT MILLROCK ALASKA LLC, whose mailing address is 111 West 16th Avenue, Bristol Bay Building, 3rd Floor, Anchorage, AK 99501, by its undersigned agent, makes this location of the GAL 10 lode mining claim, in the Unknown Mining District, Pinal County, Arizona.

The general course of the claim is from East to West, and said claim is located within _____, _____, NE & SE quarter(s) of Section(s) 1, Township 8S, Range 18E, GSRB&M, Pinal County, Arizona.

This claim is 1500 feet in length and 600 feet in width.

This Notice of Location is posted on the center line of the claim.

The claim runs from the location monument on which this notice is posted 1,490 feet in a E'ly direction to the East end line and 10 feet in a W'ly direction to the West end line. The claim boundaries are marked by six monuments, one at each corner and one at the center of each end line. The location monument on which this notice is posted is situated within Section 1, Township 8S, Range 18E, GSRB&M, Pinal County, Arizona, and is approximately 2,700 feet North and 1,490 feet West from the SE corner of Section 1, Township 8S, Range 18E, GSRB&M, Pinal County, Arizona.

The undersigned claims the ground as depicted on the map which is attached to a copy of this Notice of Location filed in the office of the County Recorder, Pinal County, Florence, Arizona.

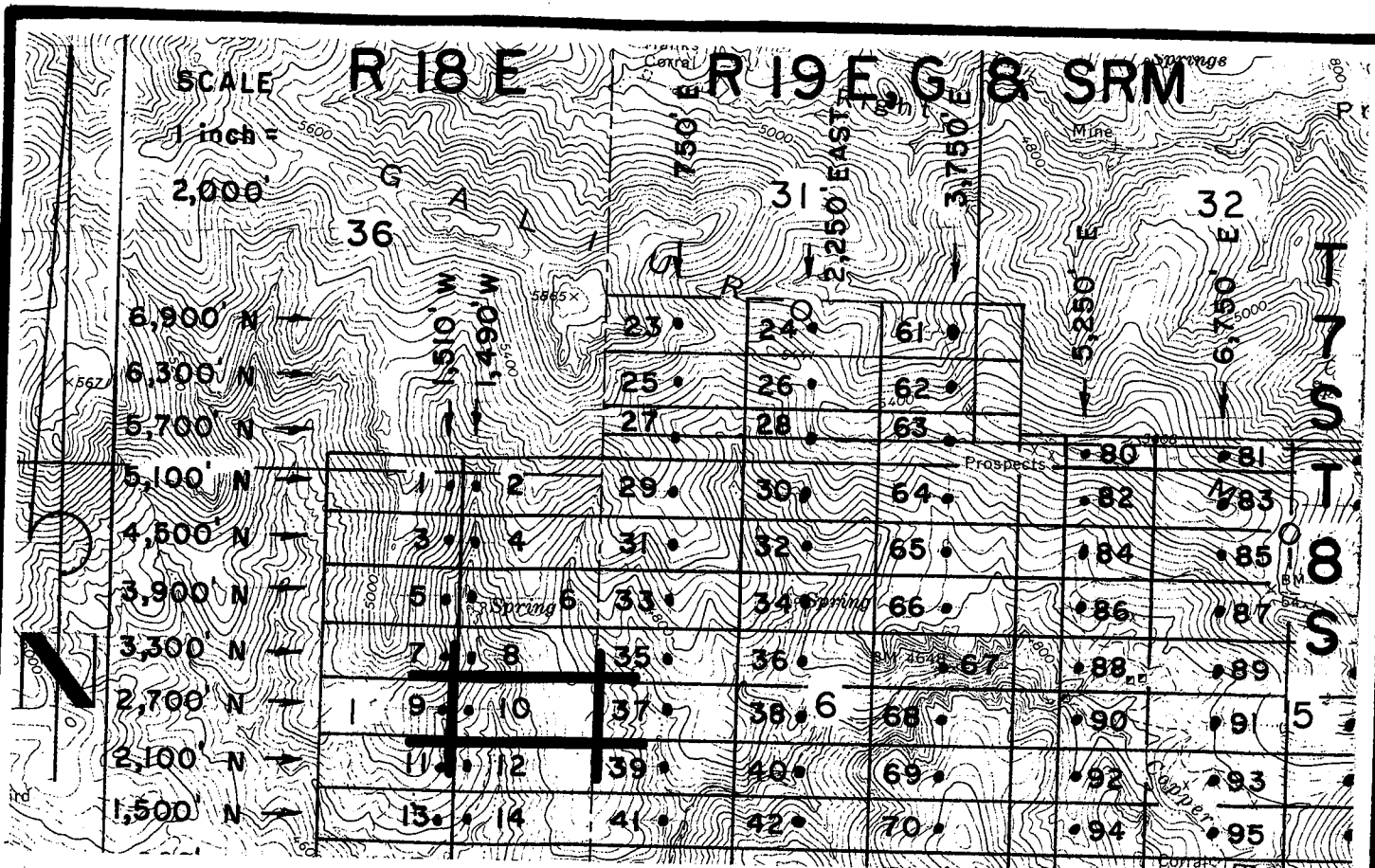
The claim has been monumented in accordance with State and Federal law. Corner and location monuments are substantial posts projecting at least four feet above the ground.

Located, dated, and posted on the ground this 30TH day of APRIL, 2008.

Millrock Alaska LLC (Owner)

By [Signature] (Agent)
Minex Exploration

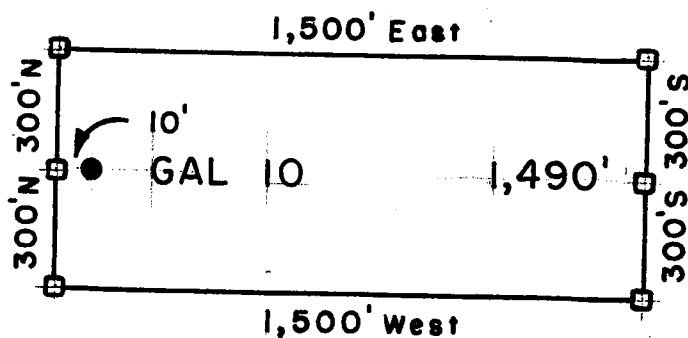
INC 392946



GAL 1-22 LODE CLAIMS - Located April 29-30, 2008
Pinal County, AZ

All GAL Lode Claim Location Monuments are tied to the SE Corner of Section 1, T 8 S - R 18 E, G & SRM, Pinal County, AZ.
 All GAL Lode Claims are 600' x 1,500'.

RECEIVED
 B.L.M. AZ STATE OFFICE
 JUN - 9 2008
 11:01 AM



- = Location Monument
 - = Claim Corner / End Center Monument
- ALL MONUMENTS ARE SUBSTANTIAL POSTS, 4' ABOVE GROUND.

Millrock Alaska LLC
 111 West 16th Avenue
 Bristol Bay Building, 3rd Floor
 Anchorage, AK 99501

Attached To And
 Made A Part Of
 GAL 10 Location Notice
 Page 2 Of 2

MPR 39294h



OFFICIAL RECORDS OF
PINAL COUNTY RECORDER
LAURA DEAN-LYTLER

32

When recorded mail to:
M.L. Gervow
4211 E. Aquarius Dr.
Tucson, AZ 85718

DATE/TIME: 06/06/08 0904
FEE: \$13.00
PAGES: 3
FEE NUMBER: 2008-053728

(The above space reserved for recording information)

Arizona Notice of Location

DOCUMENT TITLE

Lode CLAIM

RECEIVED
BLM, AZ STATE OFFICE
2008 JUN -9 A 11: 01
PHOENIX, AZ

DO NOT DISCARD THIS PAGE. THIS COVER PAGE IS RECORDED AS PART OF YOUR DOCUMENT. THE CERTIFICATE OF RECORDATION WITH THE FEE NUMBER IN THE UPPER RIGHT CORNER IS THE PERMANENT REFERENCE NUMBER OF THIS DOCUMENT IN THE PINAL COUNTY RECORDER'S OFFICE.

INC 392947

RECEIVED
B.L.M. AZ STAI

2008 JUN -9 A.

PHOENIX

**ARIZONA NOTICE OF LOCATION
(Lode Claim)**

NOTICE IS HEREBY GIVEN THAT MILLROCK ALASKA LLC, whose mailing address is 111 West 16th Avenue, Bristol Bay Building, 3rd Floor, Anchorage, AK 99501, by its undersigned agent, makes this location of the GAL 11 lode mining claim, in the Unknown Mining District, Pinal County, Arizona.

The general course of the claim is from East to West, and said claim is located within _____, _____, SW & SE, quarter(s) of Section(s) 1, Township 8S, Range 18E, GSRB&M, Pinal County, Arizona.

This claim is 1500 feet in length and 600 feet in width.

This Notice of Location is posted on the center line of the claim.

The claim runs from the location monument on which this notice is posted 10 feet in a E'ly direction to the East end line and 1,490 feet in a W'ly direction to the West end line. The claim boundaries are marked by six monuments, one at each corner and one at the center of each end line. The location monument on which this notice is posted is situated within Section 1, Township 8S, Range 18E, GSRB&M, Pinal County, Arizona, and is approximately 2,100 feet North and 1,510 feet West from the SE corner of Section 1, Township 8S, Range 18E, GSRB&M, Pinal County, Arizona.

The undersigned claims the ground as depicted on the map which is attached to a copy of this Notice of Location filed in the office of the County Recorder, Pinal County, Florence, Arizona.

The claim has been monumented in accordance with State and Federal law. Corner and location monuments are substantial posts projecting at least four feet above the ground.

Located, dated, and posted on the ground this 30TH day of APRIL, 2008.

Millrock Alaska LLC (Owner)

By [Signature] (Agent)
Minex Exploration

ARC 392947



OFFICIAL RECORDS OF
PINAL COUNTY RECORDER
LAURA DEAN-LYTLÉ

When recorded mail to:

M.L. Gervow
4211 E. Aquarius Dr.
Tucson, AZ 85718

DATE/TIME: 06/06/08 0904
FEE: \$13.00
PAGES: 3
FEE NUMBER: 2008-053729

(The above space reserved for recording information)

Arizona Notice of Location

DOCUMENT TITLE

Lode Claim

PHOENIX, AZ

2008 JUN -9 A 11: 01

RECEIVED
BLM, AZ STATE OFFICE

DO NOT DISCARD THIS PAGE. THIS COVER PAGE IS RECORDED AS PART OF YOUR DOCUMENT. THE CERTIFICATE OF RECORDATION WITH THE FEE NUMBER IN THE UPPER RIGHT CORNER IS THE PERMANENT REFERENCE NUMBER OF THIS DOCUMENT IN THE PINAL COUNTY RECORDER'S OFFICE.

MC 392948

RECEIVED
BLM, AZ STATE

2008 JUN - 9 A

PHOENIX, AZ

**ARIZONA NOTICE OF LOCATION
(Lode Claim)**

NOTICE IS HEREBY GIVEN THAT MILLROCK ALASKA LLC, whose mailing address is 111 West 16th Avenue, Bristol Bay Building, 3rd Floor, Anchorage, AK 99501, by its undersigned agent, makes this location of the GAL 12 lode mining claim, in the Unknown Mining District, Pinal County, Arizona.

The general course of the claim is from East to West, and said claim is located within _____, _____, SE, quarter(s) of Section(s) 1, Township 8S, Range 18E, GSRB&M, Pinal County, Arizona.

This claim is 1500 feet in length and 600 feet in width.

This Notice of Location is posted on the center line of the claim.

The claim runs from the location monument on which this notice is posted 1,490 feet in a E'ly direction to the East end line and 10 feet in a W'ly direction to the West end line. The claim boundaries are marked by six monuments, one at each corner and one at the center of each end line. The location monument on which this notice is posted is situated within Section 1, Township 8S, Range 18E, GSRB&M, Pinal County, Arizona, and is approximately 2,100 feet North and 1,490 feet West from the SE corner of Section 1, Township 8S, Range 18E, GSRB&M, Pinal County, Arizona.

The undersigned claims the ground as depicted on the map which is attached to a copy of this Notice of Location filed in the office of the County Recorder, Pinal County, Florence, Arizona.

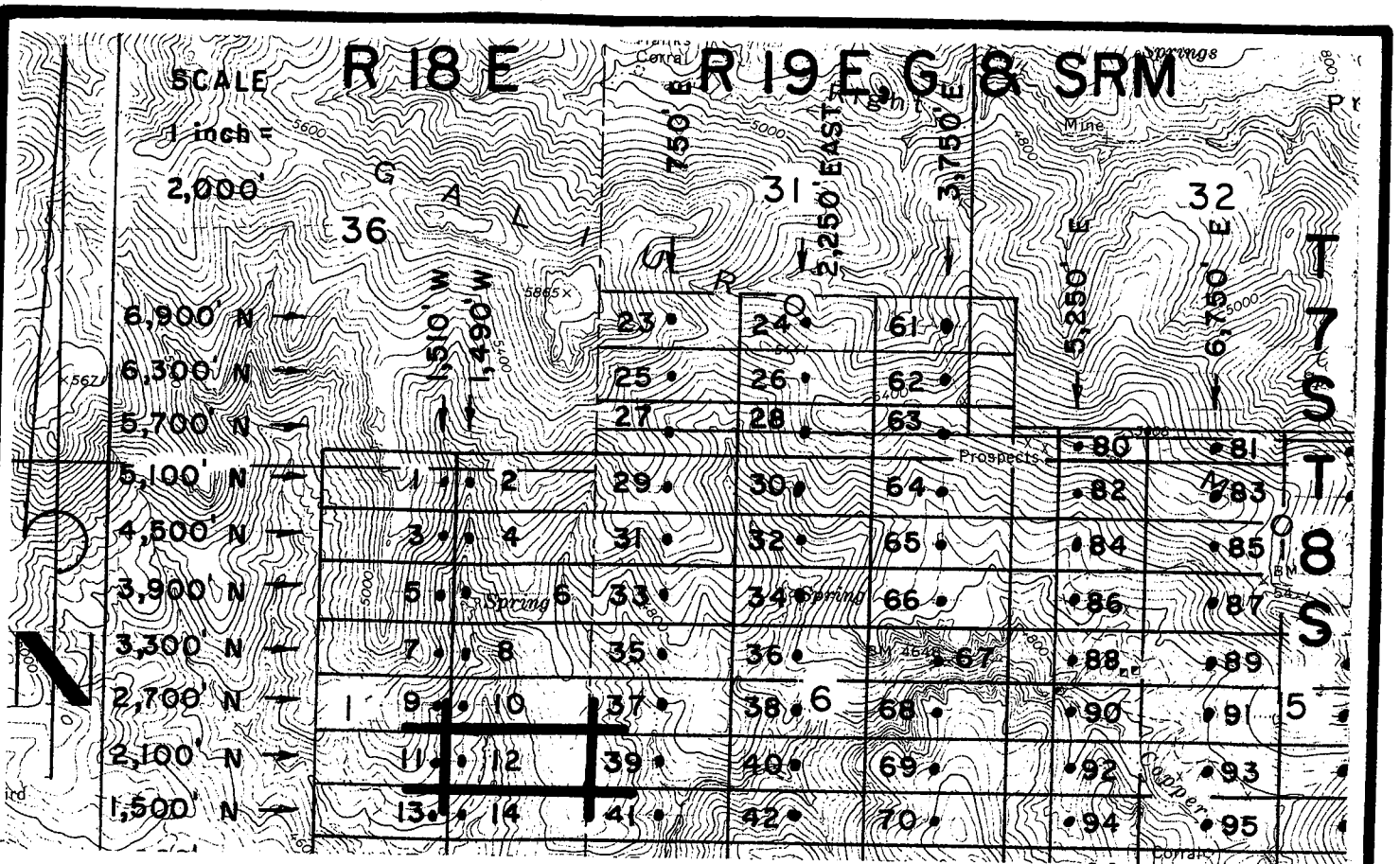
The claim has been monumented in accordance with State and Federal law. Corner and location monuments are substantial posts projecting at least four feet above the ground.

Located, dated, and posted on the ground this 30th day of APRIL, 2008.

Millrock Alaska LLC (Owner)

By [Signature] (Agent)
Minex Exploration

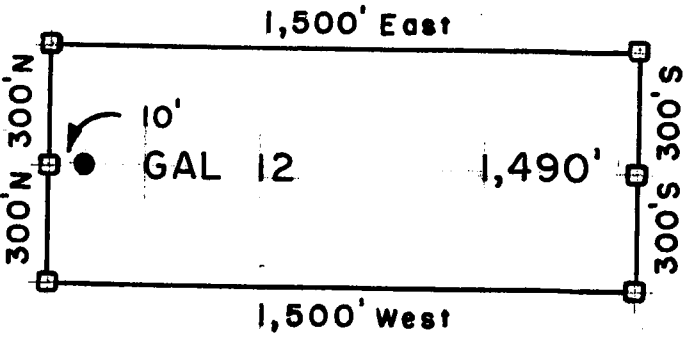
INC 392948



GAL 1-22 LODE CLAIMS - Located April 29-30, 2008
Pinal County, AZ

All GAL Lode Claim Location Monuments are tied to the SE Corner of Section 1, T 8 S - R 18 E, G & SRM, Pinal County, AZ.
 All GAL Lode Claims are 600' X 1,500'.

RECEIVED
 B.L.M. AZ STATE OFFICE
 2008 JUN 11 A 11:01
 PROJECT X, AZ



- = Location Monument
 - ◻ = Claim Corner / End Center Monument
- ALL MONUMENTS ARE SUBSTANTIAL POSTS, 4' ABOVE GROUND.**

Millrock Alaska LLC
 111 West 16th Avenue
 Bristol Bay Building, 3rd Floor
 Anchorage, AK 99501

Attached To And
 Made A Part Of
 GAL 12 Location Notice
 Page 2 Of 2

MC 392948



OFFICIAL RECORDS OF
PINAL COUNTY RECORDER
LAURA DEAN-LYTLE

When recorded mail to:

M.L. Gervow
4211 E. Aquarius Dr.
Tucson, AZ 85718

DATE/TIME: 06/06/08 0904
FEE: \$13.00
PAGES: 3
FEE NUMBER: 2008-053730

(The above space reserved for recording information)

Arizona Notice of Location

DOCUMENT TITLE

Lode Claim

PHOENIX, AZ

2008 JUN -9 A 11: 01

RECEIVED
B.L.M. AZ STATE OFFICE

DO NOT DISCARD THIS PAGE. THIS COVER PAGE IS RECORDED AS PART OF YOUR DOCUMENT. THE CERTIFICATE OF RECORDATION WITH THE FEE NUMBER IN THE UPPER RIGHT CORNER IS THE PERMANENT REFERENCE NUMBER OF THIS DOCUMENT IN THE PINAL COUNTY RECORDER'S OFFICE.

RECEIVED
B.L.M. AZ STATE

2008 JUN - 9

PHOENIX

**ARIZONA NOTICE OF LOCATION
(Lode Claim)**

NOTICE IS HEREBY GIVEN THAT MILLROCK ALASKA LLC, whose mailing address is 111 West 16th Avenue, Bristol Bay Building, 3rd Floor, Anchorage, AK 99501, by its undersigned agent, makes this location of the GAL 13 lode mining claim, in the Unknown Mining District, Pinal County, Arizona.

The general course of the claim is from East to West, and said claim is located within _____, _____, SW & SE quarter(s) of Section(s) 1, Township 8S, Range 18E, GSRB&M, Pinal County, Arizona.

This claim is 1500 feet in length and 600 feet in width.

This Notice of Location is posted on the center line of the claim.

The claim runs from the location monument on which this notice is posted 10 feet in a E'y direction to the East end line and 1,490 feet in a W'y direction to the West end line. The claim boundaries are marked by six monuments, one at each corner and one at the center of each end line. The location monument on which this notice is posted is situated within Section 1, Township 8S, Range 18E, GSRB&M, Pinal County, Arizona, and is approximately 1,500 feet North and 1,510 feet West from the SE corner of Section 1, Township 8S, Range 18E, GSRB&M, Pinal County, Arizona.

The undersigned claims the ground as depicted on the map which is attached to a copy of this Notice of Location filed in the office of the County Recorder, Pinal County, Florence, Arizona.

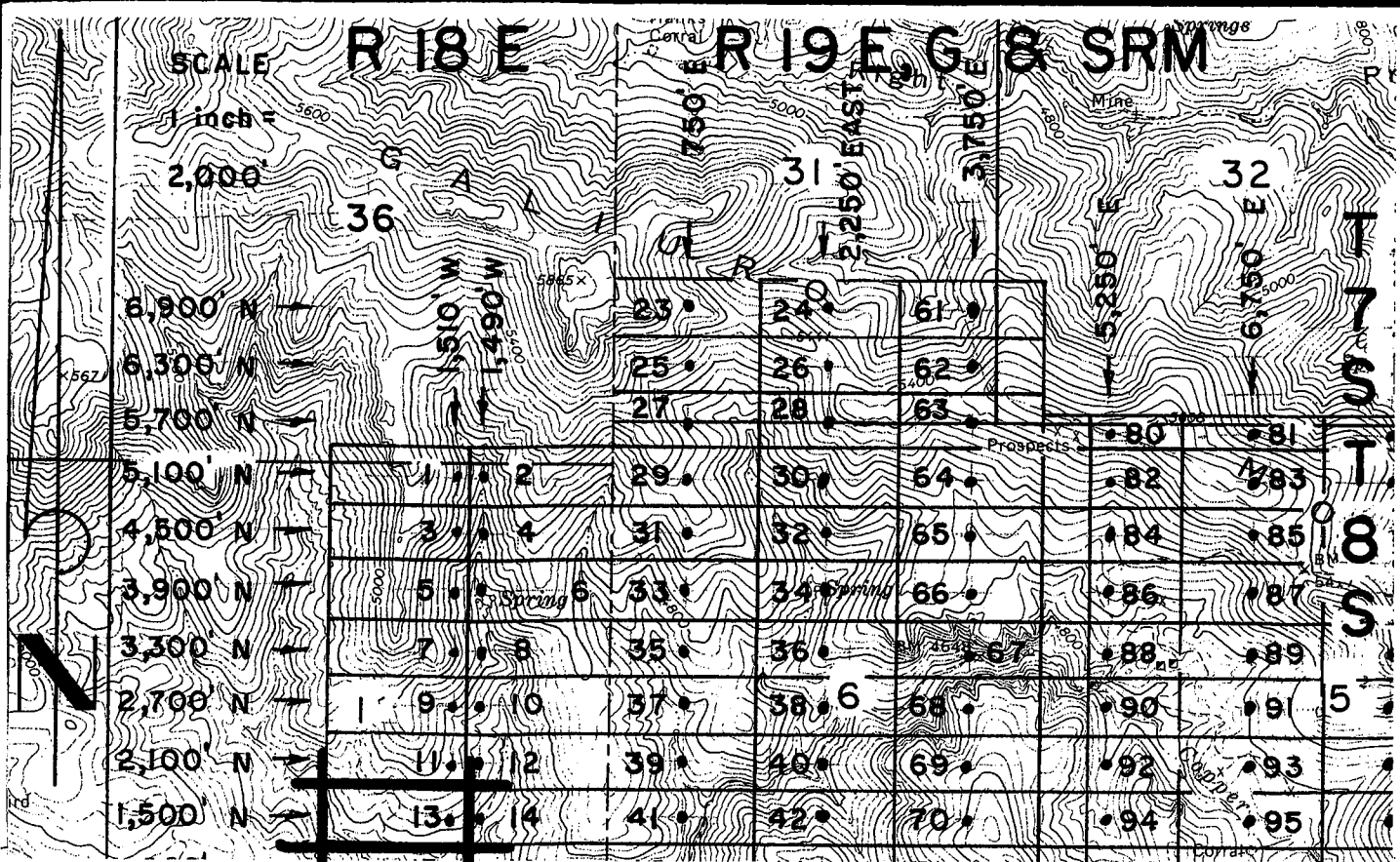
The claim has been monumented in accordance with State and Federal law. Corner and location monuments are substantial posts projecting at least four feet above the ground.

Located, dated, and posted on the ground this 29th day of APRIL, 2008.

Millrock Alaska LLC (Owner)

By [Signature] (Agent)
Minex Exploration

410 392949



GAL 1-22 LODE CLAIMS - Located April 29-30, 2008

Pinal County, AZ

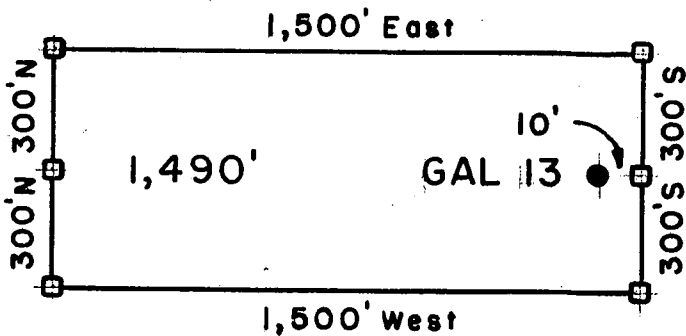
All GAL Lode Claim Location Monuments are tied to the SE Corner of Section 1, T 8 S - R 18 E, G & SRM, Pinal County, AZ.

All GAL Lode Claims are 600' x 1,500'.

PHOENIX, AZ

2008 JUN -9 A 11: 01

RECEIVED
BLM, AZ STATE OFFICE



● = Location Monument

⊠ = Claim Corner / End Center Monument

ALL MONUMENTS ARE SUBSTANTIAL POSTS, 4' ABOVE GROUND.

Millrock Alaska LLC
111 West 16th Avenue
Bristol Bay Building, 3rd Floor
Anchorage, AK 99501

Attached To And
Made A Part Of
GAL 13 Location Notice
Page 2 Of 2

IND 3929119

312



OFFICIAL RECORDS OF
PINAL COUNTY RECORDER
LAURA DEAN-LYTTLE

When recorded mail to:
M.L. Gervow
4211 E. Aquarius Dr.
Tucson, AZ 85718

DATE/TIME: 06/06/08 0904
FEE: \$13.00
PAGES: 3
FEE NUMBER: 2008-053731

(The above space reserved for recording information)

Arizona Notice of Location

DOCUMENT TITLE

Lode CLAIM

PHOENIX, AZ

2008 JUN -9 A 11: 01

RECEIVED
B.L.M. AZ STATE OFFICE

IMG 392950

DO NOT DISCARD THIS PAGE. THIS COVER PAGE IS RECORDED AS PART OF YOUR DOCUMENT. THE CERTIFICATE OF RECORDATION WITH THE FEE NUMBER IN THE UPPER RIGHT CORNER IS THE PERMANENT REFERENCE NUMBER OF THIS DOCUMENT IN THE PINAL COUNTY RECORDER'S OFFICE.

RECEIVED
BLM. AZ STA.

2008 JUN - 9

PHOENIX

**ARIZONA NOTICE OF LOCATION
(Lode Claim)**

NOTICE IS HEREBY GIVEN THAT MILLROCK ALASKA LLC, whose mailing address is 111 West 16th Avenue, Bristol Bay Building, 3rd Floor, Anchorage, AK 99501, by its undersigned agent, makes this location of the GAL 14 lode mining claim, in the Unknown Mining District, Pinal County, Arizona.

The general course of the claim is from East to West, and said claim is located within _____, _____, SE, quarter(s) of Section(s) 1, Township 8S, Range 18E, GSRB&M, Pinal County, Arizona.

This claim is 1500 feet in length and 600 feet in width.

This Notice of Location is posted on the center line of the claim.

The claim runs from the location monument on which this notice is posted 1,490 feet in a E'y direction to the East end line and 10 feet in a W'y direction to the West end line. The claim boundaries are marked by six monuments, one at each corner and one at the center of each end line. The location monument on which this notice is posted is situated within Section 1, Township 8S, Range 18E, GSRB&M, Pinal County, Arizona, and is approximately 1,500 feet North and 1,490 feet West from the SE corner of Section 1, Township 8S, Range 18E, GSRB&M, Pinal County, Arizona.

The undersigned claims the ground as depicted on the map which is attached to a copy of this Notice of Location filed in the office of the County Recorder, Pinal County, Florence, Arizona.

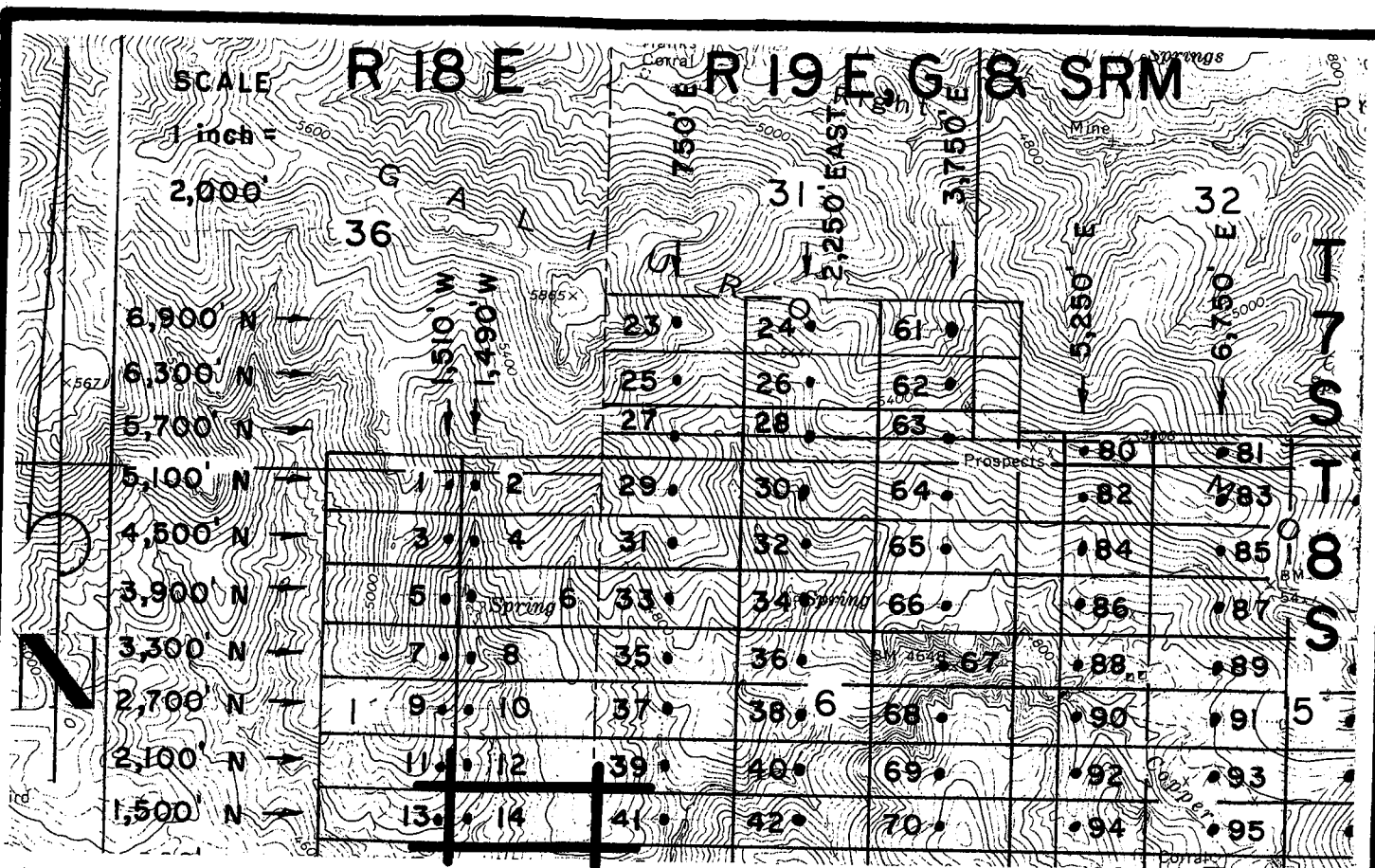
The claim has been monumented in accordance with State and Federal law. Corner and location monuments are substantial posts projecting at least four feet above the ground.

Located, dated, and posted on the ground this 29th day of APRIL, 2008.

Millrock Alaska LLC (Owner)

By [Signature] (Agent)
Minex Exploration

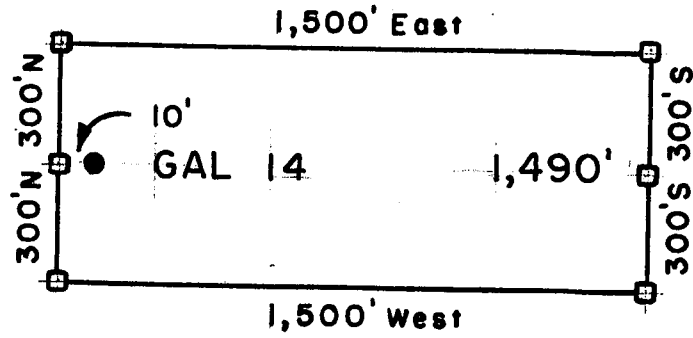
INC 392950



GAL 1-22 LODE CLAIMS - Located April 29-30, 2008
 Pinal County, AZ

All GAL Lode Claim Location Monuments are tied to the SE Corner of Section 1, T 8 S - R 18 E, G & SRM, Pinal County, AZ.
 All GAL Lode Claims are 600' x 1,500'.

RECEIVED
 B.L.M. AZ STATE OFFICE
 JUN - 11:01
 PHOENIX, AZ



- = Location Monument
 - ⊠ = Claim Corner/End Center Monument
- ALL MONUMENTS ARE SUBSTANTIAL POSTS, 4' ABOVE GROUND.

Millrock Alaska LLC
 111 West 16th Avenue
 Bristol Bay Building, 3rd Floor
 Anchorage, AK 99501

Attached To And
 Made A Part Of
 GAL 14 Location Notice
 Page 2 Of 2

INC 392950

3



OFFICIAL RECORDS OF
PINAL COUNTY RECORDER
LAURA DEAN-LYTLÉ

When recorded mail to:

M.L. Gervow
4211 E. Aquarius Dr.
Tucson, AZ 85718

DATE/TIME: 06/06/08 0904
FEE: \$13.00
PAGES: 3
FEE NUMBER: 2008-053732

(The above space reserved for recording information)

Arizona Notice of Location

DOCUMENT TITLE

Lode Claim

PHOENIX, AZ

2008 JUN -9 A 11: 01

RECEIVED
B.L.M. AZ STATE OFFICE

480 392951

DO NOT DISCARD THIS PAGE. THIS COVER PAGE IS RECORDED AS PART OF YOUR DOCUMENT. THE CERTIFICATE OF RECORDATION WITH THE FEE NUMBER IN THE UPPER RIGHT CORNER IS THE PERMANENT REFERENCE NUMBER OF THIS DOCUMENT IN THE PINAL COUNTY RECORDER'S OFFICE.

RECEIVED
BLM, AZ

2008 JUN -9 A 11: 01

PHOENIX

**ARIZONA NOTICE OF LOCATION
(Lode Claim)**

NOTICE IS HEREBY GIVEN THAT MILLROCK ALASKA LLC, whose mailing address is 111 West 16th Avenue, Bristol Bay Building, 3rd Floor, Anchorage, AK 99501, by its undersigned agent, makes this location of the GAL 15 lode mining claim, in the Unknown Mining District, Pinal County, Arizona.

The general course of the claim is from East to West, and said claim is located within _____, _____, SW&SE quarter(s) of Section(s) 1, Township 8S, Range 18E, GSRB&M, Pinal County, Arizona.

This claim is 1500 feet in length and 600 feet in width.

This Notice of Location is posted on the center line of the claim.

The claim runs from the location monument on which this notice is posted 10 feet in a E'ly direction to the East end line and 1,490 feet in a W'ly direction to the West end line. The claim boundaries are marked by six monuments, one at each corner and one at the center of each end line. The location monument on which this notice is posted is situated within Section 1, Township 8S, Range 18E, GSRB&M, Pinal County, Arizona, and is approximately 900 feet North and 1,510 feet West from the SE corner of Section 1, Township 8S, Range 18E, GSRB&M, Pinal County, Arizona.

The undersigned claims the ground as depicted on the map which is attached to a copy of this Notice of Location filed in the office of the County Recorder, Pinal County, Florence, Arizona.

The claim has been monumented in accordance with State and Federal law. Corner and location monuments are substantial posts projecting at least four feet above the ground.

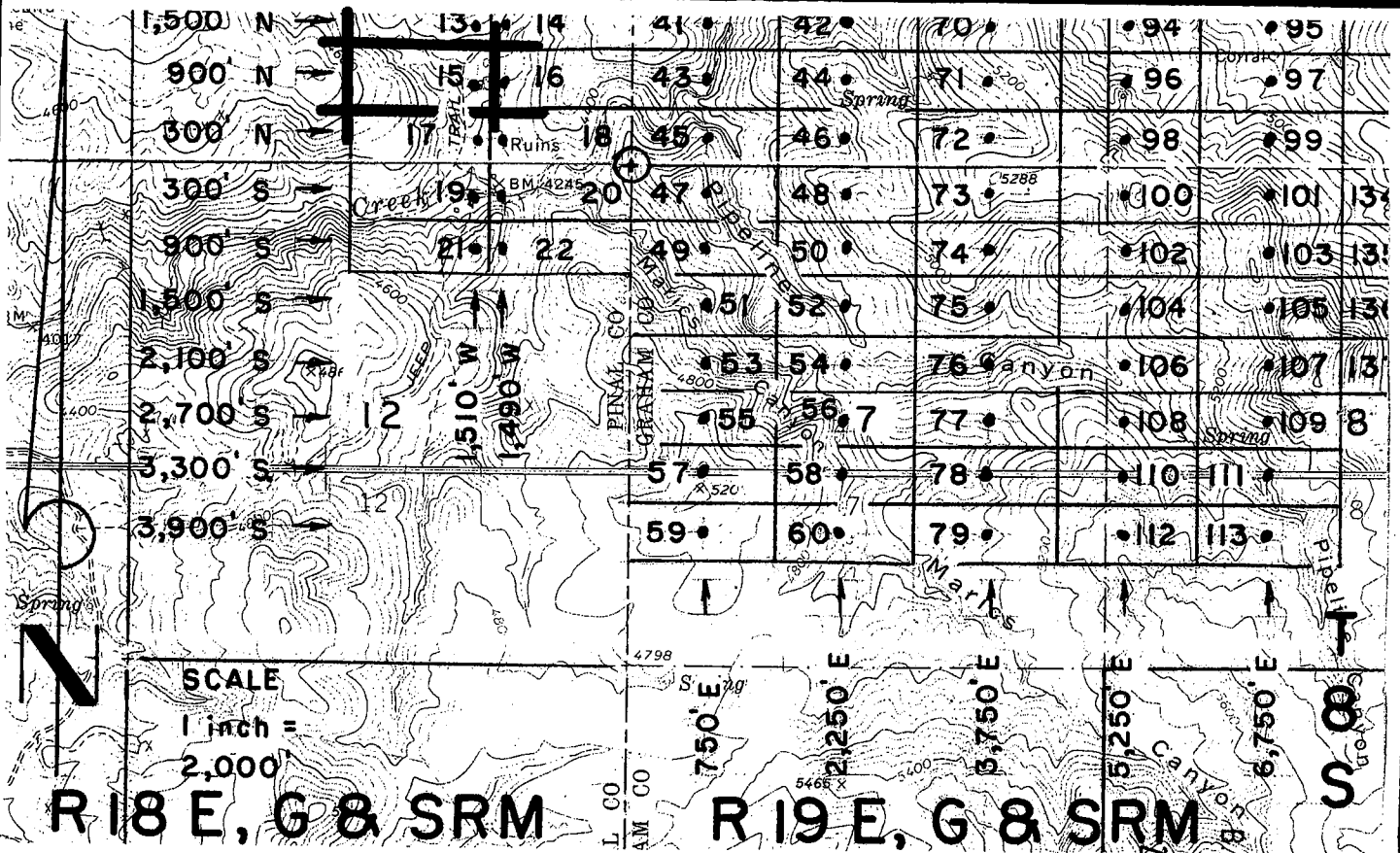
Located, dated, and posted on the ground this 29TH day of APRIL, 2008.

Millrock Alaska LLC (Owner)

By _____ (Agent)

Minex Exploration

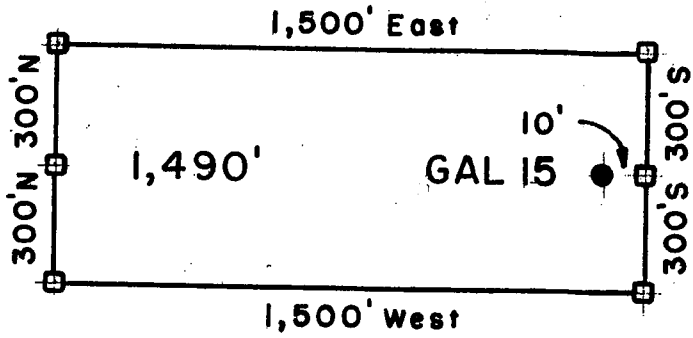
INC 392951



R 18 E, G & SRM R 19 E, G & SRM
GAL 1-22 LODE CLAIMS - Located April 29-30, 2008
 Pinal County, AZ

All GAL Lode Claim Location Monuments are tied to the SE Corner of Section 1, T 8 S - R 18 E, G & SRM, Pinal County, AZ.
 All GAL Lode Claims are 600' x 1,500'.

RECEIVED
 JUN - 9 2008
 PHOENIX
 AZ STATE OFFICE



- = Location Monument
 - = Claim Corner/End Center Monument
- ALL MONUMENTS ARE SUBSTANTIAL POSTS, 4' ABOVE GROUND.

Millrock Alaska LLC
 111 West 16th Avenue
 Bristol Bay Building, 3rd Floor
 Anchorage, AK 99501

Attached To And
 Made A Part Of
 GAL 15 Location Notice
 Page 2 Of 2

MIC 392951



OFFICIAL RECORDS OF
PINAL COUNTY RECORDER
LAURA DEAN-LYTTLE

When recorded mail to:

M.L. Gervow
4211 E. Aquarius Dr.
Tucson, AZ 85718

DATE/TIME: 06/06/08 0904
FEE: \$13.00
PAGES: 3
FEE NUMBER: 2008-053733

(The above space reserved for recording information)

Arizona Notice of Location

DOCUMENT TITLE

Lode CLAIM

PHOENIX, AZ

2008 JUN -9 A 11:02

RECEIVED
B.L. HAZ STATE OFFICE

DO NOT DISCARD THIS PAGE. THIS COVER PAGE IS RECORDED AS PART OF YOUR DOCUMENT. THE CERTIFICATE OF RECORDATION WITH THE FEE NUMBER IN THE UPPER RIGHT CORNER IS THE PERMANENT REFERENCE NUMBER OF THIS DOCUMENT IN THE PINAL COUNTY RECORDER'S OFFICE.

RECEIVED
BLM, AZ STATE

2008 JUN -9 A 11:02

PHOENIX, AZ

**ARIZONA NOTICE OF LOCATION
(Lode Claim)**

NOTICE IS HEREBY GIVEN THAT MILLROCK ALASKA LLC, whose mailing address is 111 West 16th Avenue, Bristol Bay Building, 3rd Floor, Anchorage, AK 99501, by its undersigned agent, makes this location of the GAL 16 lode mining claim, in the Unknown Mining District, Pinal County, Arizona.

The general course of the claim is from East to West, and said claim is located within _____, _____, SE quarter(s) of Section(s) 1, Township 8S, Range 18E, GSRB&M, Pinal County, Arizona.

This claim is 1500 feet in length and 600 feet in width.

This Notice of Location is posted on the center line of the claim.

The claim runs from the location monument on which this notice is posted 1,490 feet in a E'y direction to the East end line and 10 feet in a W'y direction to the West end line. The claim boundaries are marked by six monuments, one at each corner and one at the center of each end line. The location monument on which this notice is posted is situated within Section 1, Township 8S, Range 18E, GSRB&M, Pinal County, Arizona, and is approximately 900 feet North and 1,490 feet West from the SE corner of Section 1, Township 8S, Range 18E, GSRB&M, Pinal County, Arizona.

The undersigned claims the ground as depicted on the map which is attached to a copy of this Notice of Location filed in the office of the County Recorder, Pinal County, Florence, Arizona.

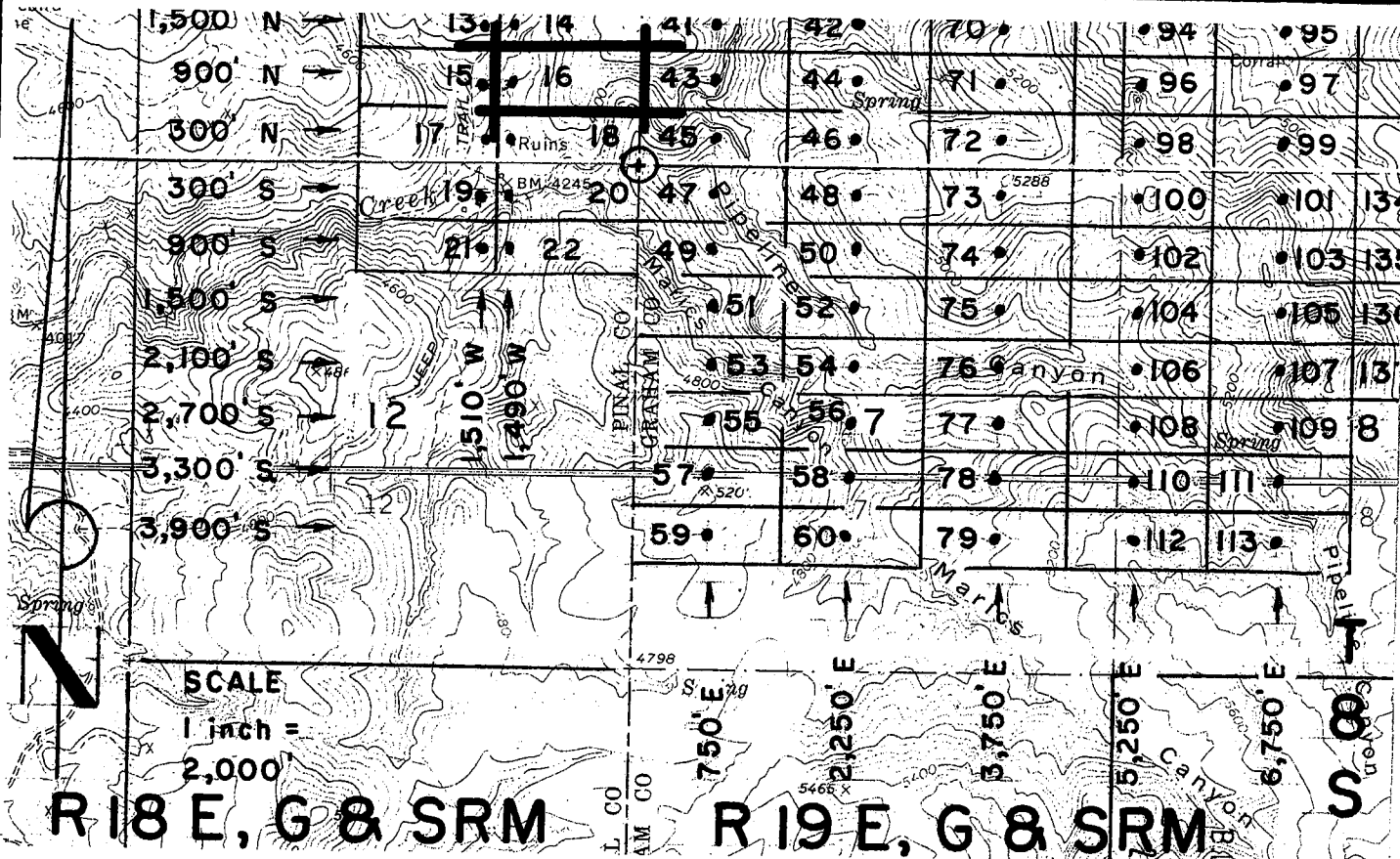
The claim has been monumented in accordance with State and Federal law. Corner and location monuments are substantial posts projecting at least four feet above the ground.

Located, dated, and posted on the ground this 29TH day of APRIL, 2008.

Millrock Alaska LLC (Owner)

By [Signature] (Agent)
Minex Exploration

100 392952



R 18 E, G & SRM

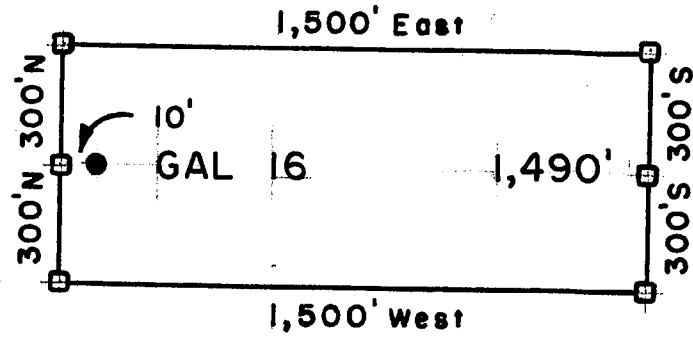
R 19 E, G & SRM

GAL 1-22 LODE CLAIMS - Located April 29-30, 2008

Pinal County, AZ

All GAL Lode Claim Location Monuments are tied to the Corner of Section 1, T 8 S - R 18 E, G & SRM, Pinal County, AZ. All GAL Lode Claims are 600' X 1,500'.

RECEIVED
 PHOENIX, AZ STATE OFFICE
 JUN - 9 2008
 10:02 AM



- = Location Monument
 - = Claim Corner/End Center Monument
- ALL MONUMENTS ARE SUBSTANTIAL POSTS, 4' ABOVE GROUND.**

Millrock Alaska LLC
 111 West 16th Avenue
 Bristol Bay Building, 3rd Floor
 Anchorage, AK 99501

Attached To And
 Made A Part Of
 GAL 16 Location Notice
 Page 2 Of 2

MR 202052



OFFICIAL RECORDS OF
PINAL COUNTY RECORDER
LAURA DEAN-LYTTLE

When recorded mail to:

M.L. Gervow
4211 E. Aquarius Dr.
Tucson, AZ 85718

DATE/TIME: 06/06/08 0904
FEE: \$13.00
PAGES: 3
FEE NUMBER: 2008-053734

(The above space reserved for recording information)

Arizona Notice of Location

DOCUMENT TITLE

Lode CLAIM

PHOENIX, AZ

2008 JUN -9 A.11: 02

RECEIVED
AZ STATE OFFICE

INC 392953

DO NOT DISCARD THIS PAGE. THIS COVER PAGE IS RECORDED AS PART OF YOUR DOCUMENT. THE CERTIFICATE OF RECORDATION WITH THE FEE NUMBER IN THE UPPER RIGHT CORNER IS THE PERMANENT REFERENCE NUMBER OF THIS DOCUMENT IN THE PINAL COUNTY RECORDER'S OFFICE.

RECEIVED
B.L.I. AZ STA
2008 JUN -9 A 11:02
PHOENIX, AZ

**ARIZONA NOTICE OF LOCATION
(Lode Claim)**

NOTICE IS HEREBY GIVEN THAT MILLROCK ALASKA LLC, whose mailing address is 111 West 16th Avenue, Bristol Bay Building, 3rd Floor, Anchorage, AK 99501, by its undersigned agent, makes this location of the GAL 17 lode mining claim, in the Unknown Mining District, Pinal County, Arizona.

The general course of the claim is from East to West, and said claim is located within _____, _____, SW&SE, quarter(s) of Section(s) 1, Township 8S, Range 18E, GSRB&M, Pinal County, Arizona.

This claim is 1500 feet in length and 600 feet in width.

This Notice of Location is posted on the center line of the claim.

The claim runs from the location monument on which this notice is posted 10 feet in a E'y direction to the East end line and 1,490 feet in a W'y direction to the West end line. The claim boundaries are marked by six monuments, one at each corner and one at the center of each end line. The location monument on which this notice is posted is situated within Section 1, Township 8S, Range 18E, GSRB&M, Pinal County, Arizona, and is approximately 300 feet North and 1,510 feet West from the SE corner of Section 1, Township 8S, Range 18E, GSRB&M, Pinal County, Arizona.

The undersigned claims the ground as depicted on the map which is attached to a copy of this Notice of Location filed in the office of the County Recorder, Pinal County, Florence, Arizona.

The claim has been monumented in accordance with State and Federal law. Corner and location monuments are substantial posts projecting at least four feet above the ground.

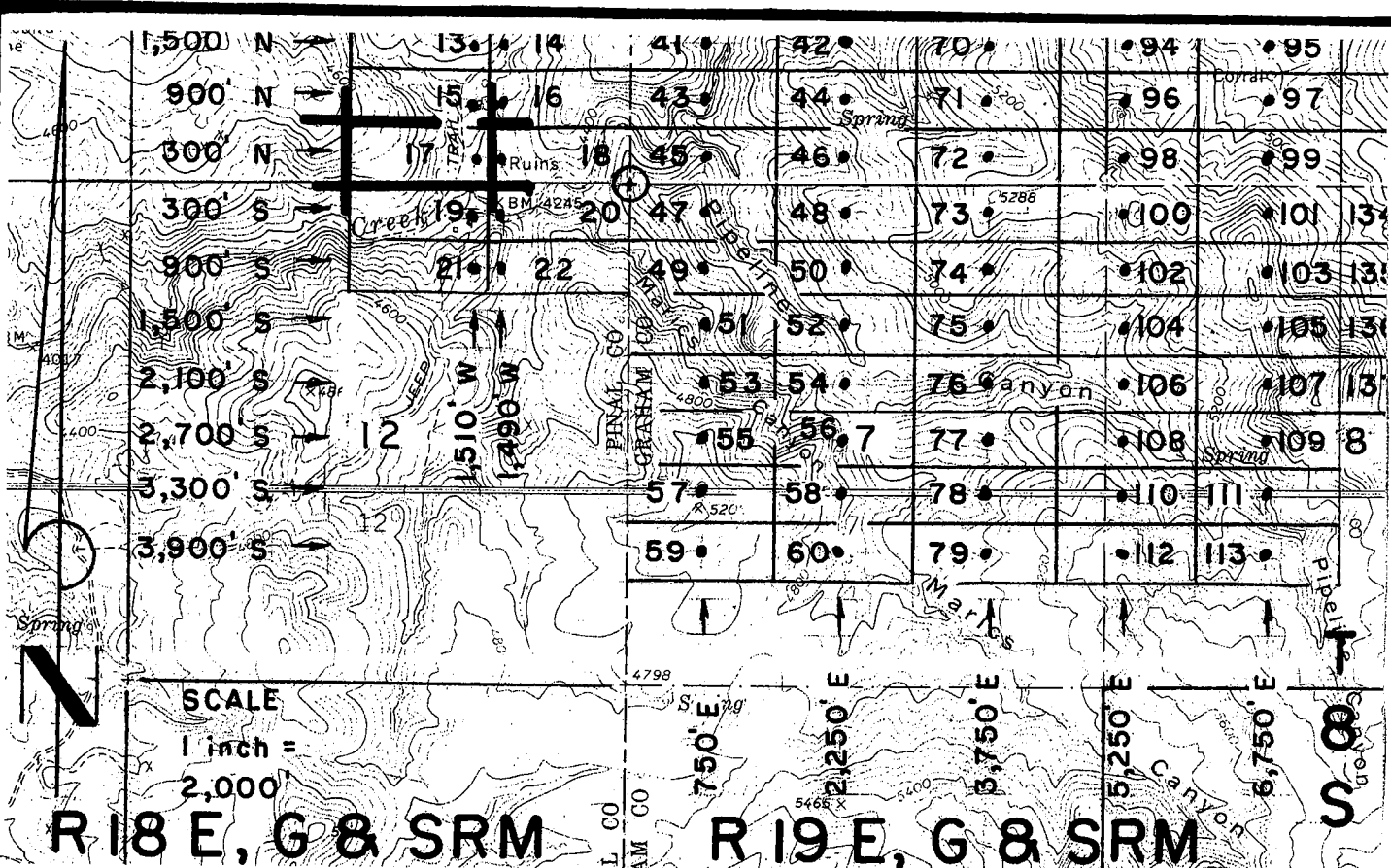
Located, dated, and posted on the ground this 29th day of APRIL, 2008.

Millrock Alaska LLC (Owner)

By _____ (Agent)

Minex Exploration

REC 392953

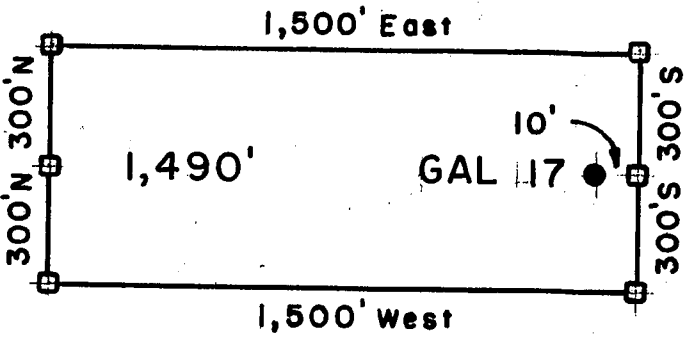


GAL 1-22 LODE CLAIMS - Located April 29-30, 2008

Pinal County, AZ

All GAL Lode Claim Location Monuments are tied to the S Corner of Section 1, T 8 S - R 18 E, G & SRM, Pinal County, AZ.
 All GAL Lode Claims are 600' X 1,500'.

RECEIVED
 PHOENIX, AZ
 JUN - 11 11:02
 COUNTY CLERK'S OFFICE



- = Location Monument
 - = Claim Corner/End Center Monument
- ALL MONUMENTS ARE SUBSTANTIAL POSTS, 4' ABOVE GROUND.**

Millrock Alaska LLC
 111 West 16th Avenue
 Bristol Bay Building, 3rd Floor
 Anchorage, AK 99501

Attached To And
 Made A Part Of
 GAL 17 Location Notice
 Page 2 Of 2

118 392953



OFFICIAL RECORDS OF
PINAL COUNTY RECORDER
LAURA DEAN-LYTTLE

When recorded mail to:

M.L. Gervow
4211 E. Flourens Dr.
Tucson, AZ 85718

DATE/TIME: 06/06/08 0904
FEE: \$13.00
PAGES: 3
FEE NUMBER: 2008-053735

(The above space reserved for recording information)

Arizona Notice of Location

DOCUMENT TITLE

Lode CLAIM

PHOENIX, AZ

2008 JUN -9 A 11:02

RECEIVED
B.L.M. STATE OFFICE

MC 392954

DO NOT DISCARD THIS PAGE. THIS COVER PAGE IS RECORDED AS PART OF YOUR DOCUMENT. THE CERTIFICATE OF RECORDATION WITH THE FEE NUMBER IN THE UPPER RIGHT CORNER IS THE PERMANENT REFERENCE NUMBER OF THIS DOCUMENT IN THE PINAL COUNTY RECORDER'S OFFICE.

RECEIVED
BLM, AZ STATE
2008 JUN -9 A 1
PHOENIX, AZ

**ARIZONA NOTICE OF LOCATION
(Lode Claim)**

NOTICE IS HEREBY GIVEN THAT MILLROCK ALASKA LLC, whose mailing address is 111 West 16th Avenue, Bristol Bay Building, 3rd Floor, Anchorage, AK 99501, by its undersigned agent, makes this location of the GAL 18 lode mining claim, in the Unknown Mining District, Pinal County, Arizona.

The general course of the claim is from East to West, and said claim is located within _____, _____, SE quarter(s) of Section(s) 1, Township 8S, Range 18E, GSRB&M, Pinal County, Arizona.

This claim is 1500 feet in length and 600 feet in width.

This Notice of Location is posted on the center line of the claim.

The claim runs from the location monument on which this notice is posted 1,490 feet in a E'ly direction to the East end line and 10 feet in a W'ly direction to the West end line. The claim boundaries are marked by six monuments, one at each corner and one at the center of each end line. The location monument on which this notice is posted is situated within Section 1, Township 8S, Range 18E, GSRB&M, Pinal County, Arizona, and is approximately 300 feet North and 1,490 feet West from the SE corner of Section 1, Township 8S, Range 18E, GSRB&M, Pinal County, Arizona.

The undersigned claims the ground as depicted on the map which is attached to a copy of this Notice of Location filed in the office of the County Recorder, Pinal County, Florence, Arizona.

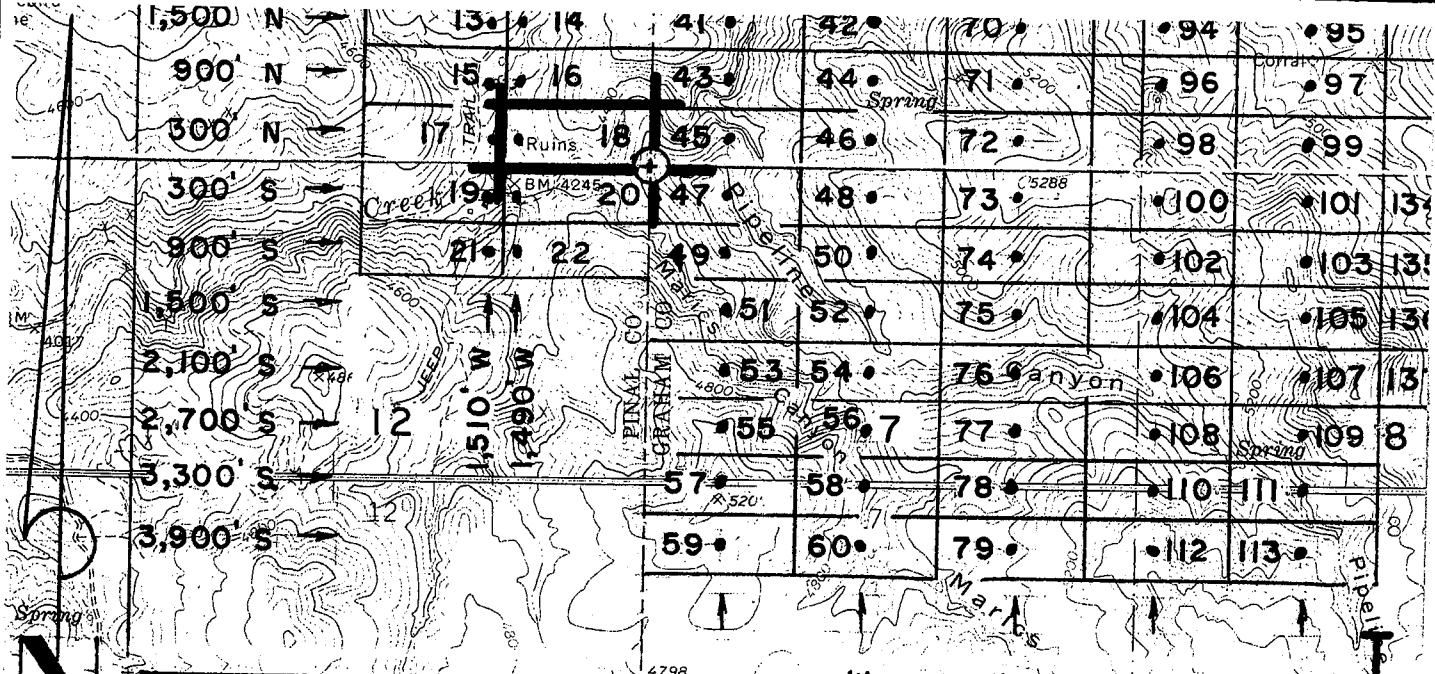
The claim has been monumented in accordance with State and Federal law. Corner and location monuments are substantial posts projecting at least four feet above the ground.

Located, dated, and posted on the ground this 29TH day of APRIL, 2008.

Millrock Alaska LLC (Owner)

By [Signature] (Agent)
Minex Exploration

ME 392954

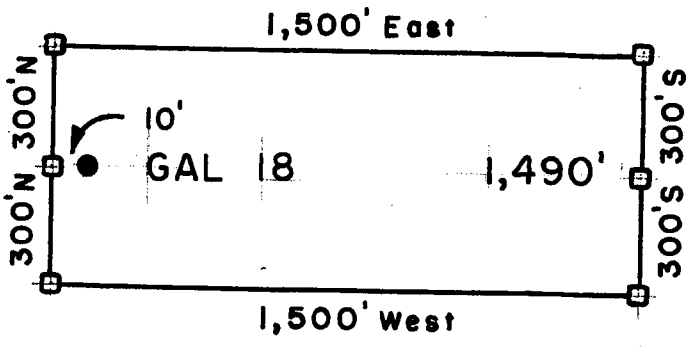


SCALE
1 inch =
2,000'

R 18 E, G & SRM R 19 E, G & SRM

GAL 1-22 LODE CLAIMS - Located April 29-30, 2008
Pinal County, AZ

All GAL Lode Claim Location Monuments are tied to the
Corner of Section 1, T 8 S - R 18 E, G & SRM, Pinal County, AZ.
All GAL Lode Claims are 600' x 1,500'.



- = Location Monument
 - = Claim Corner/End Center Monument
- ALL MONUMENTS ARE SUBSTANTIAL
POSTS, 4' ABOVE GROUND.

Millrock Alaska LLC
111 West 16th Avenue
Bristol Bay Building, 3rd Floor
Anchorage, AK 99501

Attached To And
Made A Part Of
GAL 18 Location Notice
Page 2 Of 2

RECEIVED IN
STATE OFFICE
A 11-10-08

MB 3929511



OFFICIAL RECORDS OF
PINAL COUNTY RECORDER
LAURA DEAN-LYTL

When recorded mail to:

M.L. Gervow
4211 E. Aquarius Dr.
Tucson, AZ 85718

DATE/TIME: 06/06/08 0904
FEE: \$13.00
PAGES: 3
FEE NUMBER: 2008-053736

(The above space reserved for recording information)

Arizona Notice of Location

DOCUMENT TITLE

Lode CLAIM

PHOENIX, AZ

2008 JUN -9 A 11: 02

RECEIVED
BLM, AZ STATE OFFICE

DO NOT DISCARD THIS PAGE. THIS COVER PAGE IS RECORDED AS PART OF YOUR DOCUMENT. THE CERTIFICATE OF RECORDATION WITH THE FEE NUMBER IN THE UPPER RIGHT CORNER IS THE PERMANENT REFERENCE NUMBER OF THIS DOCUMENT IN THE PINAL COUNTY RECORDER'S OFFICE.

100 392955

RECEIVED
BLM, AZ STATE OF

2008 JUN -9 A 11:02

PHOENIX, AZ

**ARIZONA NOTICE OF LOCATION
(Lode Claim)**

NOTICE IS HEREBY GIVEN THAT MILLROCK ALASKA LLC, whose mailing address is 111 West 16th Avenue, Bristol Bay Building, 3rd Floor, Anchorage, AK 99501, by its undersigned agent, makes this location of the GAL 19 lode mining claim, in the Unknown Mining District, Pinal County, Arizona.

The general course of the claim is from East to West, and said claim is located within _____, _____, NW & NE quarter(s) of Section(s) 12, Township 8S, Range 18E, GSRB&M, Pinal County, Arizona.

This claim is 1500 feet in length and 600 feet in width.

This Notice of Location is posted on the center line of the claim.

The claim runs from the location monument on which this notice is posted 10 feet in a E'y direction to the East end line and 1,490 feet in a W'y direction to the West end line. The claim boundaries are marked by six monuments, one at each corner and one at the center of each end line. The location monument on which this notice is posted is situated within Section 12, Township 8S, Range 18E, GSRB&M, Pinal County, Arizona, and is approximately 300 feet South and 1,510 feet West from the SE corner of Section 1, Township 8S, Range 18E, GSRB&M, Pinal County, Arizona.

The undersigned claims the ground as depicted on the map which is attached to a copy of this Notice of Location filed in the office of the County Recorder, Pinal County, Florence, Arizona.

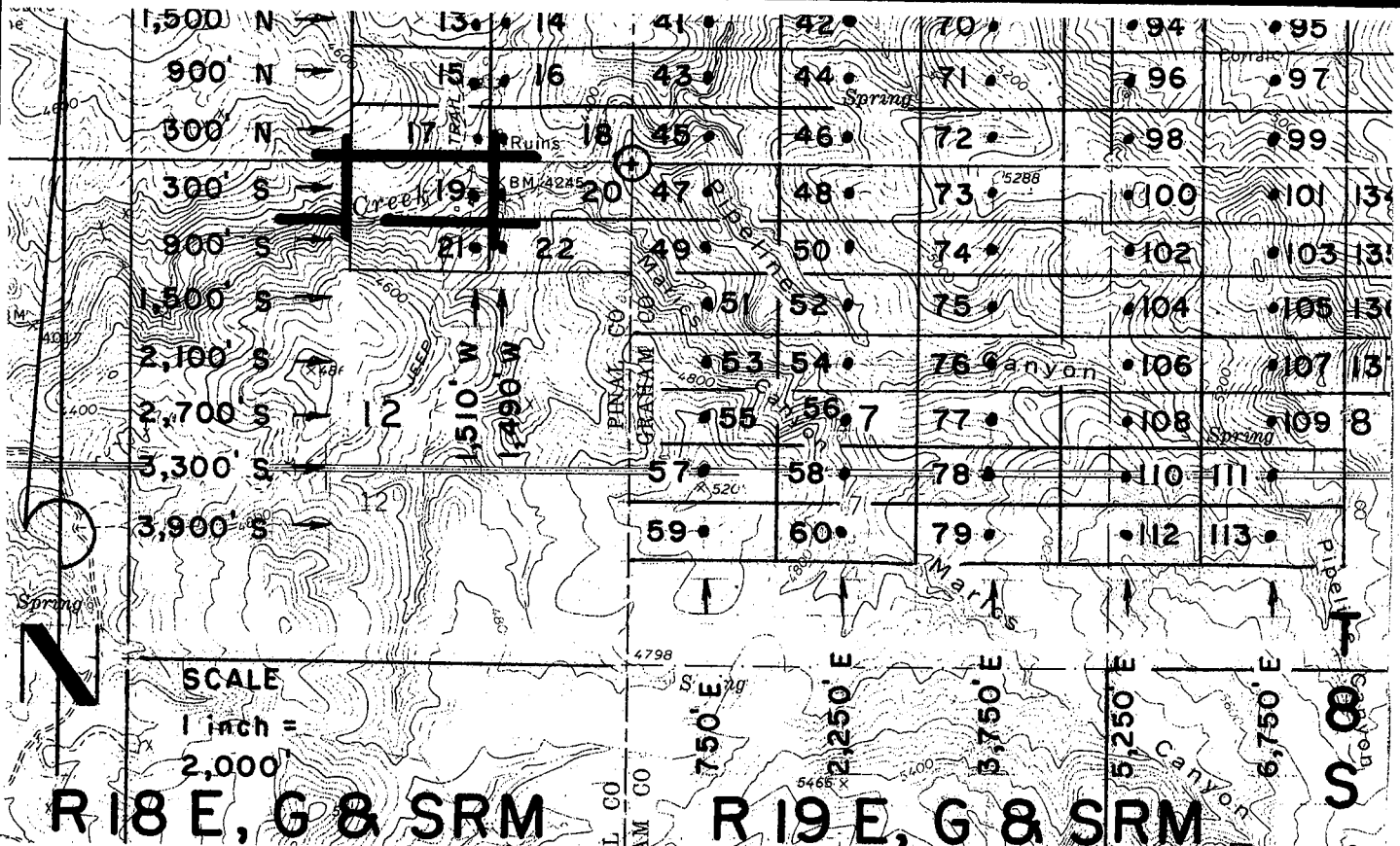
The claim has been monumented in accordance with State and Federal law. Corner and location monuments are substantial posts projecting at least four feet above the ground.

Located, dated, and posted on the ground this 29TH day of APRIL, 2008.

Millrock Alaska LLC (Owner)

By [Signature] (Agent)
Minex Exploration

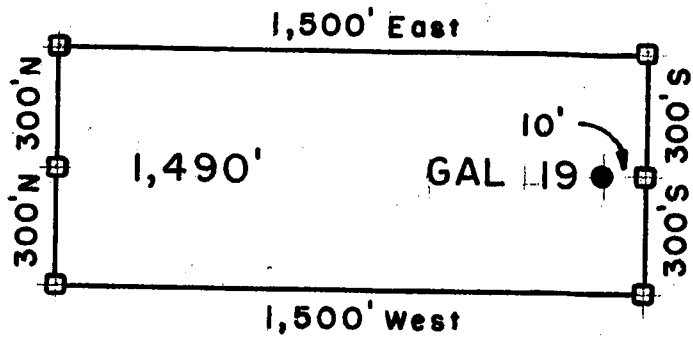
MP 392955



GAL 1-22 LODE CLAIMS - Located April 29 - 30, 2008
 Pinal County, AZ

All GAL Lode Claim Location Monuments are tied to the SE Corner of Section 1, T 8 S - R 18 E, G & SRM, Pinal County, AZ.
 All GAL Lode Claims are 600' X 1,500'.

RECEIVED OFFICE
 B.L.H. AZ STATE
 JUN - 9
 PHOENIX, AZ
 APR 11: 02



- = Location Monument
 - ⊠ = Claim Corner / End Center Monument
- ALL MONUMENTS ARE SUBSTANTIAL POSTS, 4' ABOVE GROUND.**

Millrock Alaska LLC
 111 West 16th Avenue
 Bristol Bay Building, 3rd Floor
 Anchorage, AK 99501

Attached To And
 Made A Part Of
 GAL 19 Location Notice
 Page 2 Of 2



OFFICIAL RECORDS OF
PINAL COUNTY RECORDER
LAURA DEAN-LYTLER

When recorded mail to:

M.L. Gervow
4211 E. Flgarius Dr.
Tucson, AZ 85718

DATE/TIME: 06/06/08 0904
FEE: \$13.00
PAGES: 3
FEE NUMBER: 2008-053737

(The above space reserved for recording information)

Arizona Notice of Lodgment
DOCUMENT TITLE
Lode CLAIM

PHEENIX, AZ

2008 JUN -9 A 11:03

RECEIVED
B.L.M. ASSISTANT OFFICE

ME 392956

DO NOT DISCARD THIS PAGE. THIS COVER PAGE IS RECORDED AS PART OF YOUR DOCUMENT. THE CERTIFICATE OF RECORDATION WITH THE FEE NUMBER IN THE UPPER RIGHT CORNER IS THE PERMANENT REFERENCE NUMBER OF THIS DOCUMENT IN THE PINAL COUNTY RECORDER'S OFFICE.

RECEIVED
B.L.M. AZ STATE

2008 JUN -9 A 11:03

PHOENIX, AZ

**ARIZONA NOTICE OF LOCATION
(Lode Claim)**

NOTICE IS HEREBY GIVEN THAT MILLROCK ALASKA LLC, whose mailing address is 111 West 16th Avenue, Bristol Bay Building, 3rd Floor, Anchorage, AK 99501, by its undersigned agent, makes this location of the GAL 20 lode mining claim, in the Unknown Mining District, Pinal County, Arizona.

The general course of the claim is from East to West, and said claim is located within _____, _____, NE quarter(s) of Section(s) 12, Township 8S, Range 18E, GSRB&M, Pinal County, Arizona.

This claim is 1500 feet in length and 600 feet in width.

This Notice of Location is posted on the center line of the claim.

The claim runs from the location monument on which this notice is posted 1490 feet in a E'ly direction to the East end line and 10 feet in a W'ly direction to the West end line. The claim boundaries are marked by six monuments, one at each corner and one at the center of each end line. The location monument on which this notice is posted is situated within Section 12, Township 8S, Range 18E, GSRB&M, Pinal County, Arizona, and is approximately 300 feet South and 1,490 feet West from the SE corner of Section 1, Township 8S, Range 18E, GSRB&M, Pinal County, Arizona.

The undersigned claims the ground as depicted on the map which is attached to a copy of this Notice of Location filed in the office of the County Recorder, Pinal County, Florence, Arizona.

The claim has been monumented in accordance with State and Federal law. Corner and location monuments are substantial posts projecting at least four feet above the ground.

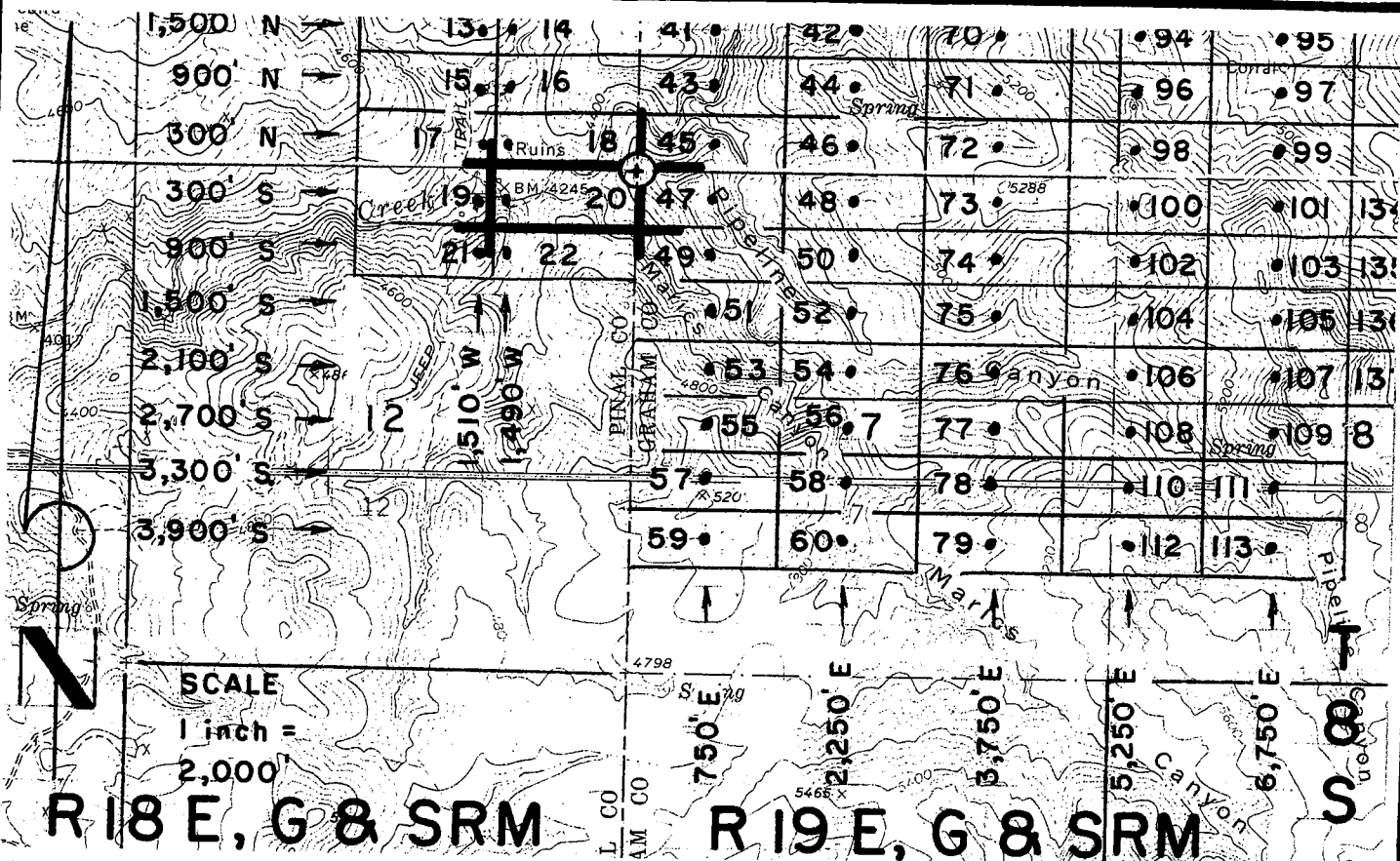
Located, dated, and posted on the ground this 29TH day of APRIL, 2008.

Millrock Alaska LLC (Owner)

By [Signature] (Agent)

Minex Exploration

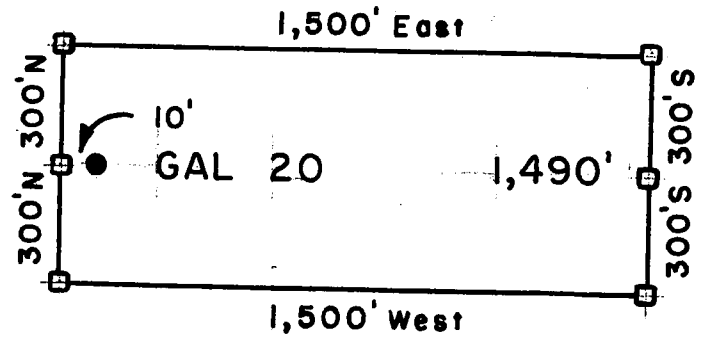
NO 392956



R 18 E, G & SRM **R 19 E, G & SRM**
 GAL 1-22 LODE CLAIMS - Located April 29-30, 2008
 Pinal County, AZ

All GAL Lode Claim Location Monuments are tied to the Corner of Section 1, T 8 S - R 18 E, G & SRM, Pinal County, AZ.
 All GAL Lode Claims are 600' x 1,500'.

RECEIVED
 B.L.M. AZ SITE OFFICE
 JUN - 11 11:03
 PHOENIX AZ



- = Location Monument
 - = Claim Corner/End Center Monument
- ALL MONUMENTS ARE SUBSTANTIAL POSTS, 4' ABOVE GROUND.

Millrock Alaska LLC
 111 West 16th Avenue
 Bristol Bay Building, 3rd Floor
 Anchorage, AK 99501

Attached To And
 Made A Part Of
 GAL 20 Location Notice
 Page 2 Of 2

MB 392951



OFFICIAL RECORDS OF
PINAL COUNTY RECORDER
LAURA DEAN-LYTLÉ

When recorded mail to:

M.L. Gervow
4211 E. Aquarius Dr.
Tucson, AZ 85718

DATE/TIME: 06/06/08 0904
FEE: \$13.00
PAGES: 3
FEE NUMBER: 2008-053738

(The above space reserved for recording information)

Arizona Notice of Location

DOCUMENT TITLE

Lode CLAIM

RECEIVED
B.L.H. AZ STATE OFFICE
2008 JUN -9 A. 11: 03
PHOENIX, AZ

DO NOT DISCARD THIS PAGE. THIS COVER PAGE IS RECORDED AS PART OF YOUR DOCUMENT. THE CERTIFICATE OF RECORDATION WITH THE FEE NUMBER IN THE UPPER RIGHT CORNER IS THE PERMANENT REFERENCE NUMBER OF THIS DOCUMENT IN THE PINAL COUNTY RECORDER'S OFFICE.

MC 392957

ARIZONA NOTICE OF LOCATION
(Lode Claim)

RECEIVED
B.L.M. ALBUQUERQUE OFFICE
2008 JUN -9 A 11:03
PHOENIX, AZ

NOTICE IS HEREBY GIVEN THAT MILLROCK ALASKA LLC, whose mailing address is 111 West 16th Avenue, Bristol Bay Building, 3rd Floor, Anchorage, AK 99501, by its undersigned agent, makes this location of the GAL 21 lode mining claim, in the Unknown Mining District, Pinal County, Arizona.

The general course of the claim is from East to West, and said claim is located within _____, _____, NW & NE, quarter(s) of Section(s) 12, Township 8S, Range 18E, GSRB&M, Pinal County, Arizona.

This claim is 1500 feet in length and 600 feet in width.

This Notice of Location is posted on the center line of the claim.

The claim runs from the location monument on which this notice is posted 10 feet in a E'ly direction to the East end line and 1490 feet in a W'ly direction to the West end line. The claim boundaries are marked by six monuments, one at each corner and one at the center of each end line. The location monument on which this notice is posted is situated within Section 12, Township 8S, Range 18E, GSRB&M, Pinal County, Arizona, and is approximately 900 feet South and 1,510 feet West from the SE corner of Section 1, Township 8S, Range 18E, GSRB&M, Pinal County, Arizona.

The undersigned claims the ground as depicted on the map which is attached to a copy of this Notice of Location filed in the office of the County Recorder, Pinal County, Florence, Arizona.

The claim has been monumented in accordance with State and Federal law. Corner and location monuments are substantial posts projecting at least four feet above the ground.

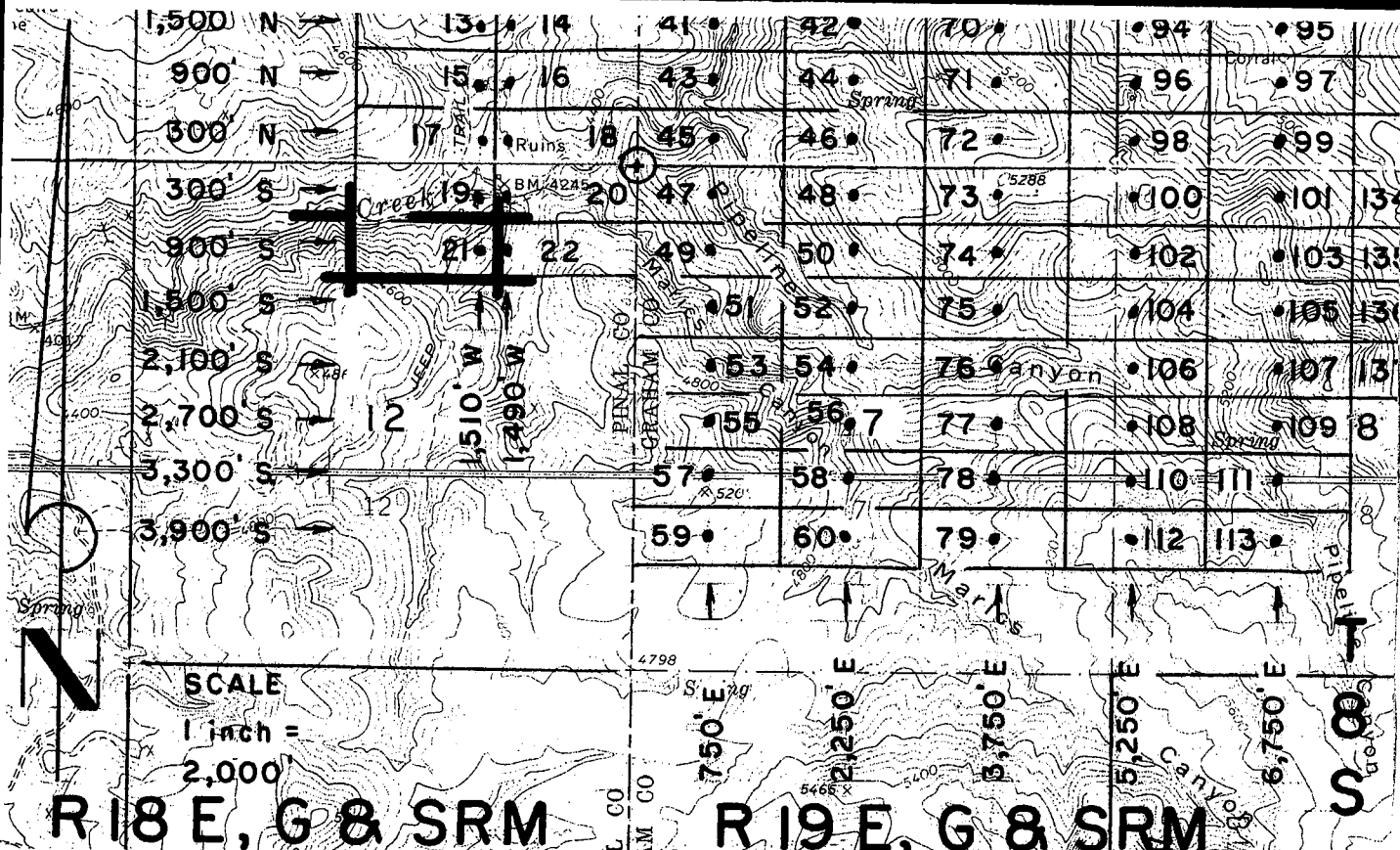
Located, dated, and posted on the ground this 30TH day of APRIL, 2008.

Millrock Alaska LLC (Owner)

By _____ (Agent)

Minex Exploration

MC 392957



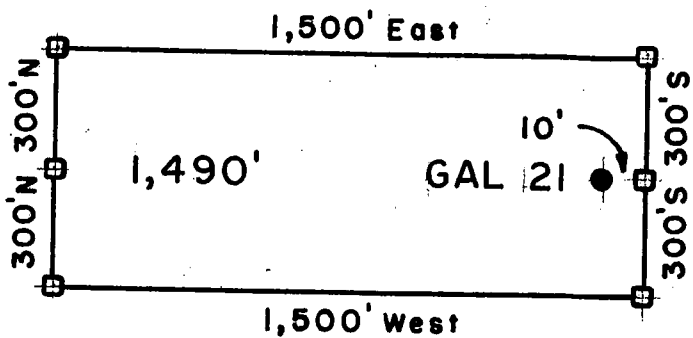
R 18 E, G & SRM

R 19 E, G & SRM

GAL 1-22 LODE CLAIMS - Located April 29-30, 2008
Pinal County, AZ

All GAL Lode Claim Location Monuments are tied to the SE Corner of Section 1, T 8 S - R 18 E, G & SRM, Pinal County, AZ.
 All GAL Lode Claims are 600' X 1,500'.

RECEIVED
 PHOENIX, AZ
 JAN - 9 11 03
 STATE OFFICE



- = Location Monument
 - ⊠ = Claim Corner/End Center Monument
- ALL MONUMENTS ARE SUBSTANTIAL POSTS, 4' ABOVE GROUND.

Millrock Alaska LLC
 111 West 16th Avenue
 Bristol Bay Building, 3rd Floor
 Anchorage, AK 99501

Attached To And
 Made A Part Of
 GAL 21 Location Notice
 Page 2 Of 2

JAN 30 2008

212



OFFICIAL RECORDS OF
PINAL COUNTY RECORDER
LAURA DEAN-LYTTLE

When recorded mail to:
M.L. Gervow
4211 E. Aquarius Dr.
Tucson, AZ 85718

DATE/TIME: 06/06/08 0904
FEE: \$13.00
PAGES: 3
FEE NUMBER: 2008-053739

(The above space reserved for recording information)

RECEIVED
BLM, AZ STATE OFFICE
2008 JUN -9 A 11:03
PHOENIX, AZ

Arizona Notice of Location

DOCUMENT TITLE

Lode CLAIM

INC 392958

DO NOT DISCARD THIS PAGE. THIS COVER PAGE IS RECORDED AS PART OF YOUR DOCUMENT. THE CERTIFICATE OF RECORDATION WITH THE FEE NUMBER IN THE UPPER RIGHT CORNER IS THE PERMANENT REFERENCE NUMBER OF THIS DOCUMENT IN THE PINAL COUNTY RECORDER'S OFFICE.

RECEIVED
B.L.M. AZ STATE OFFICE

2008 JUN -9 A 11:03

PHOENIX, AZ

**ARIZONA NOTICE OF LOCATION
(Lode Claim)**

NOTICE IS HEREBY GIVEN THAT MILLROCK ALASKA LLC, whose mailing address is 111 West 16th Avenue, Bristol Bay Building, 3rd Floor, Anchorage, AK 99501, by its undersigned agent, makes this location of the GAL ZZ lode mining claim, in the Unknown Mining District, Pinal County, Arizona.

The general course of the claim is from East to West, and said claim is located within _____, _____, NE quarter(s) of Section(s) 12, Township 8S, Range 18E, GSRB&M, Pinal County, Arizona.

This claim is 1500 feet in length and 600 feet in width.

This Notice of Location is posted on the center line of the claim.

The claim runs from the location monument on which this notice is posted 1490 feet in a E'ly direction to the East end line and 10 feet in a W'ly direction to the West end line. The claim boundaries are marked by six monuments, one at each corner and one at the center of each end line. The location monument on which this notice is posted is situated within Section 12, Township 8S, Range 18E, GSRB&M, Pinal County, Arizona, and is approximately 900 feet South and 1490 feet West from the SE corner of Section 1, Township 8S, Range 18E, GSRB&M, Pinal County, Arizona.

The undersigned claims the ground as depicted on the map which is attached to a copy of this Notice of Location filed in the office of the County Recorder, Pinal County, Florence, Arizona.

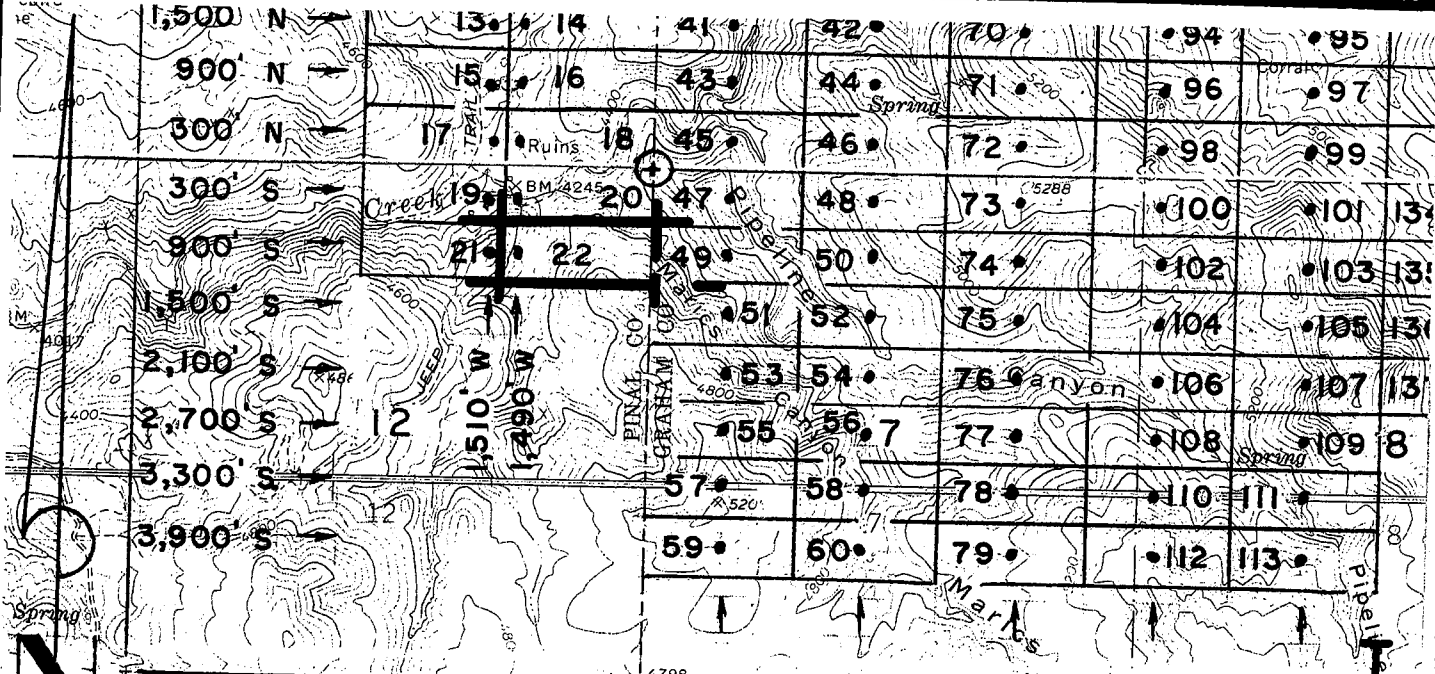
The claim has been monumented in accordance with State and Federal law. Corner and location monuments are substantial posts projecting at least four feet above the ground.

Located, dated, and posted on the ground this 30TH day of APRIL, 2008.

Millrock Alaska LLC (Owner)

By [Signature] (Agent)
Minex Exploration

116 392958



R 18 E, G & SRM

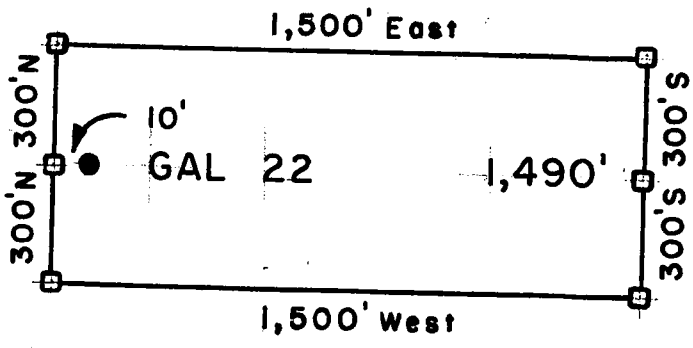
R 19 E, G & SRM

GAL 1-22 LODE CLAIMS - Located April 29-30, 2008

Pinal County, AZ

All GAL Lode Claim Location Monuments are tied to the SE Corner of Section 1, T 8 S - R 18 E, G & SRM, Pinal County, AZ.

All GAL Lode Claims are 600' x 1,500'.



- = Location Monument
 - = Claim Corner / End Center Monument
- ALL MONUMENTS ARE SUBSTANTIAL POSTS, 4' ABOVE GROUND.**

Millrock Alaska LLC
 111 West 16th Avenue
 Bristol Bay Building, 3rd Floor
 Anchorage, AK 99501

Attached To And
 Made A Part Of
 GAL 22 Location Notice
 Page 2 Of 2

RECEIVED
 JUN - 9
 PHOENIX
 ARIZONA
 STATE OFFICE

IMP 392958

DEPARTMENT OF INTERIOR
BUREAU OF LAND MANAGEMENT

Input Parameters for Geographic Report with Land

System Id = CR

Admin State = AZ

Geo State = AZ

Casetype Begins With

Case Disp Txt = AUTHORIZED, CANCELLED, EXPIRED, PENDING, REJECTED, RELINQUISHED, WITHDRAWN

Mer Twp Rng =

Section =

Mtrs = 14 0070S 0180E 036, 14 0080S 0180E 001, 14 0080S 0180E 012

Commodity =

Commodity Txt =

Pending Org =

Pend Org Decode =

Total Rows Returned: 2

RUN TIME: 03:14 PM

Adm State: AZ

UNITED STATES DEPARTMENT OF INTERIOR
BUREAU OF LAND MANAGEMENT
GEOGRAPHIC REPORT WITH LAND
Sorted by Meridian Township Range

RUN DATE: 06/18/2008
Page 1 of 1

Serial Number: AZA 034526

Total Case Acres: 640.000

<u>Casetype</u>	<u>Case Disp</u>	14	0080S	0180E	<u>Sect</u>	<u>Sur Typ</u>	<u>Sur Num</u>	<u>Suff</u>	<u>Subdivision</u>	<u>Act Pend</u>
381401	PENDING				001	ALIQ			E2,E2W2;	Y
					012				N2N2;	Y

